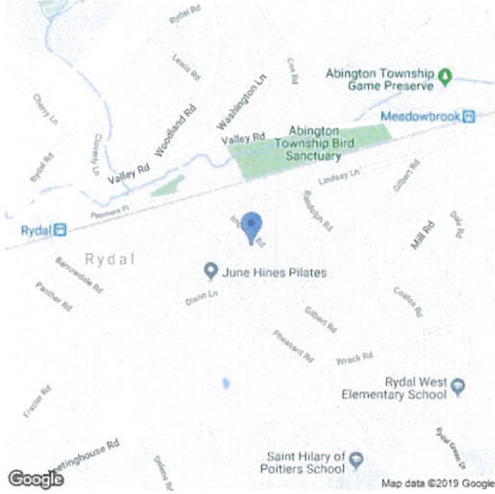


**1220 Imperial Rd, Jenkintown, PA 19046-1810**

**Abington Twp**

**Tax ID 30-00-32156-007**

**Public Records**



**Summary Information**

Owner:	Laurence Brunswick Jr & Norma Brunswick	Property Class:	Residential
Owner Address:	1220 Imperial Rd	Annual Tax:	\$8,496
Owner City State:	JENKINTOWN PA	Record Date:	03/01/56
Owner Zip+4:	19046-1810	Settle Date:	01/01/56
Owner Occupied:	Yes	Book:	2668
No Mail(P):	No	Page:	388
Owner Carrier Rt:	C014	Tax Record Updated:	02/13/19

**Geographic Information**

County:	Montgomery, PA	Lot:	049
Municipality:	Abington Twp	Grid:	7849A3
High Sch Dist:	Abington	Census:	2015.022
Tax ID:	30-00-32156-007		
Tax Map:	020		
Sub Lot Num:	68		

**Assessment & Tax Information**

Tax Year:	2019	Annual Tax (Est):	\$8,496	Total Asmt:	\$212,060
County Tax:	\$734	Total Out Bldg Asmt:	\$10,770	Taxable Total Asmt:	\$212,060
Municipal Tax:	\$942				
School Tax (Est):	\$6,820				

**Lot Characteristics**

Frontage:	100.00	Sq Ft:	15,000	Zoning:	V
		Acres:	0.3400	Traffic:	Light
		Roads:	Paved		

**Building Characteristics**

Total SQFT:	2,813	Total Rooms:	11	Basement Type:	Partial
Residential Type:	Single/Det	Bed Rooms:	5	Gas:	Public
Residential Design:	Split/Multi-Level	Full Baths:	3	Water:	Public
Stories:	1.00	Total Baths:	3.1	Sewer:	Public
Total Units:	1	Family Room:	0	Year Built:	1955
Abv Grd Fin SQFT:	2,813	Exterior:	Brick	Trad Fireplace:	1

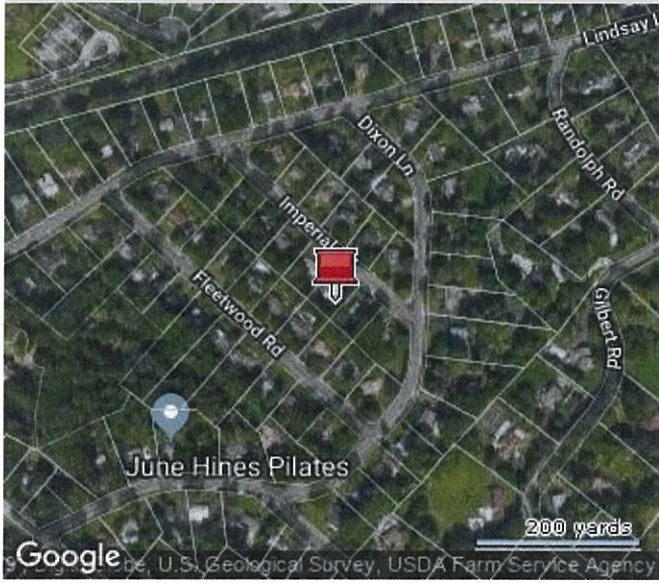


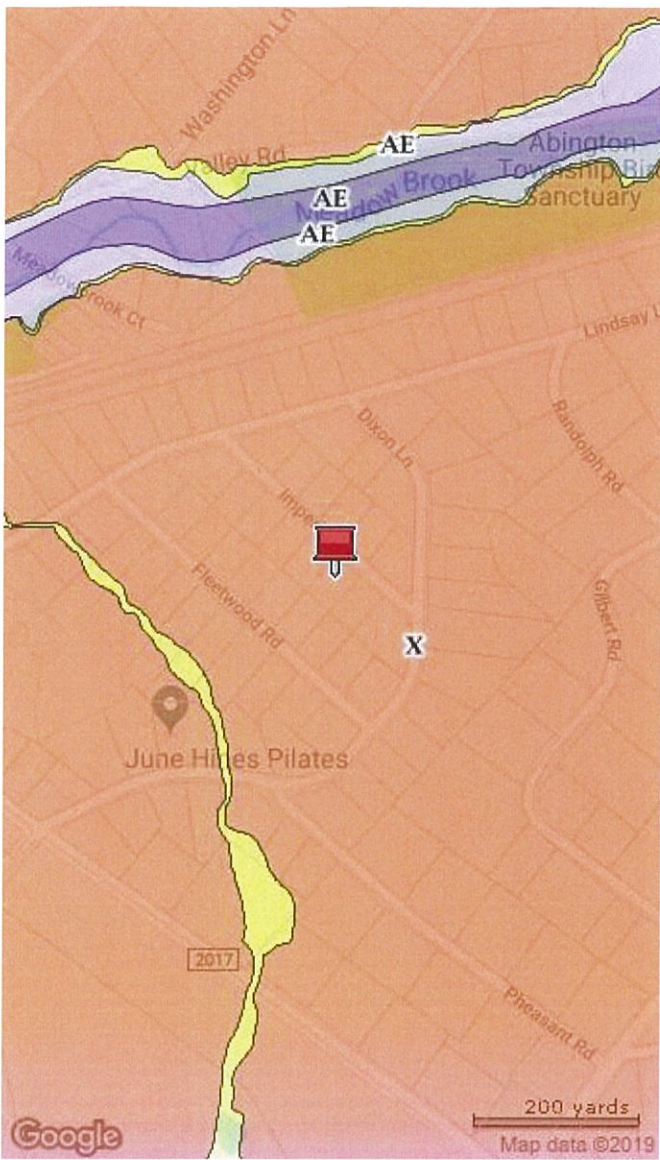
# History

## Property History

Source	Category	Status	Date	Price	Owner
Public Records		Settle Date	01/01/1956	\$	Laurence Brunswick Jr & Norma Brunswick

### Maps





- Coastal 100-Year Floodway
- Coastal 100-year Floodplain
- 100-year Floodway     100-year Floodplain
- Undetermined
- 500-year Floodplain incl. levee protected area
- Out of Special Flood Hazard Area

The data on this report is compiled by BRIGHT from various public and private sources. The data on this is not a legal flood determination. Errors may exist in any field on this report, including owner's name, tax amounts, mortgage history, and property characteristics. Verify the accuracy of all data with the county or municipality.

© BRIGHT MLS - All information, regardless of source, should be verified by personal inspection by and/or with the appropriate professional(s). The information is not guaranteed. Measurements are solely for the purpose of marketing, may not be exact, and should not be relied upon for loan, valuation, or other purposes. Copyright 2019. Created: 07/11/2019 09:44 AM

