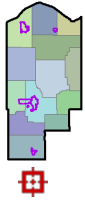

















Overview



Legend

-  AddressesDeMott
-  AddressesJC
-  AddressesRenssel
-  Parcels
- Highways**
- <all other values>
-  INTERSTATE 65
-  Jasper/Pulaski
-  STATE ROAD 10
-  STATE ROAD 110
-  STATE ROAD 114
-  STATE ROAD 14
-  STATE ROAD 16
-  STATE ROAD 49
-  U.S. HIGHWAY 231
-  U.S. HIGHWAY 24
-  Township Boundaries

Parcel ID	0160019700	Alternate ID	37-02-30-013-005.097-003	Owner Address	UNION PLANTERS BANK
Sec/Twp/Rng	30-T27N-R06W	Class	444 COM FULL SERVICE BANKS-444		250 RIVERCHASE PKWY
Property Address	15 S OHIO ST REMINTON	Acreage	0.3180		BIRMINGHAM, AL 35244
District	REMINTON				
Brief Tax Description	REMINTON ALL LOTS 1 & 2 BLK 13 LOT 3 BLK 13 EXC E 16' EXC W 6" OF N 65' OF SAID E 16'				
	<i>(Note: Not to be used on legal documents)</i>				

Date created: 5/6/2019
Last Data Uploaded: 5/6/2019 5:26:33 AM

Developed by 