

Phase I Environmental Site Assessment

**Regions Bell Road Branch
6900 Vaughn Road
Montgomery, Montgomery County, AL 36116**

Prepared for:

Regions Bank NA
c/o BDG, LLC
400 North Ashley Drive, Suite 600
Tampa, Florida 33602

Prepared by:

Professional Service Industries, Inc.
2804 Commerce Square East
Birmingham, Alabama 35210

July 22, 2019

PSI Project Number 04671671



TABLE OF CONTENTS

1.0	EXECUTIVE SUMMARY.....	5
1.1	FINDINGS.....	5
1.1.1	SITE DESCRIPTION AND CURRENT USE.....	5
1.1.2	ADJOINING PROPERTY DESCRIPTION AND USE.....	5
1.1.3	HISTORICAL USE OF SITE AND SURROUNDING AREA.....	6
1.1.4	GOVERNMENTAL RECORDS REVIEW.....	6
1.1.5	SIGNIFICANT DATA GAP.....	7
1.2	CONCLUSIONS.....	7
1.2.1	RECOGNIZED ENVIRONMENTAL CONDITIONS.....	7
1.2.2	CONTROLLED RECOGNIZED ENVIRONMENTAL CONDITIONS.....	7
1.2.3	HISTORICAL RECOGNIZED ENVIRONMENTAL CONDITIONS.....	7
1.2.4	VAPOR ENCROACHMENT CONDITIONS.....	7
1.2.5	DE MINIMIS CONDITIONS.....	7
1.3	RECOMMENDATIONS.....	8
2.0	PHASE I ESA SCOPE AND METHODOLOGY.....	9
2.1	PURPOSE OF SERVICES.....	9
2.2	PHASE I ESA METHODOLOGY.....	9
2.3	LIMITATIONS, EXCEPTIONS, DEVIATIONS AND DATA GAP.....	9
2.4	SIGNIFICANT ASSUMPTIONS.....	10
3.0	USER-PROVIDED INFORMATION.....	11
3.1	USER QUESTIONNAIRE.....	11
3.2	SUGGESTED INFORMATION.....	12
3.3	HELPFUL DOCUMENTS.....	12
5.0	SITE RECONNAISSANCE.....	14
5.1	SUBJECT PROPERTY DESCRIPTION AND CURRENT USES.....	14
5.2	SUBJECT PROPERTY OBSERVATIONS.....	15
5.2.1	Transformers or Other Mech/Elec. Equipment That Could Contain PCBs.....	16
5.3	OFF-SITE OBSERVATIONS.....	17

5.3.1	Dry Cleaners/Laundromats.....	18
5.3.2	Medical/Dental Offices – Biomedical Wastes	18
5.3.3	Transformers or Other Mech/Elec. Equipment That Could Contain PCBs.....	18
5.3.4	ASTs/USTs.....	18
6.0	HISTORICAL USES	19
6.1	SUMMARY OF RESOURCES	19
6.2	CURRENT AND PRIOR USE INTERVIEWS	19
6.3	PRIOR INVESTIGATIONS	20
6.4	CITY DIRECTORIES	20
6.5	SUMMARY HISTORY OF SITE AND SURROUNDING AREA.....	21
7.0	ENVIRONMENTAL REGULATORY RECORDS REVIEW	26
7.1	DATABASE FINDINGS	26
7.1.1	SUBJECT PROPERTY	26
7.1.2	SURROUNDING PROPERTIES	26
7.2	REGULATORY AGENCY INQUIRIES.....	28
7.3	REGULATORY AGENCY MAINTAINED WEBSITES	28
8.0	VAPOR ENCROACHMENT SCREENING.....	29
8.1	METHODOLOGY	29
8.2	VES RESULTS	31
8.3	VES LIMITATIONS	31
9.0	CONTRACT INFORMATION	32
9.1	STANDARD OF CARE AND WARRANTIES.....	32
9.2	RELIANCE.....	33
9.3	USE BY OTHER PARTIES	33

LIST OF APPENDICES

FIGURES
PHOTOGRAPHS
USER QUESTIONNAIRE
ENVIRONMENTAL DATABASE REPORT
HISTORICAL RESEARCH DOCUMENTATION

INTERVIEW DOCUMENTATION
DATA GAP WORKSHEET
VAPOR ENCROACHMENT SCREENING DOCUMENTATION
PERSONNEL QUALIFICATIONS

CERTIFICATION

Professional Service Industries, Inc. (PSI), an Intertek company, has completed a Phase I Environmental Site Assessment of the Regions Bell Road Branch ("the Subject Property") located at 6900 Vaughn Road in Montgomery, Montgomery County, Alabama 36116. PSI performed the Phase I ESA in general accordance with ASTM E1527-13, Standard Practice for Environmental Site Assessments: Phase I Environmental Site Assessment Process (the Practice) and the Consultant Agreement dated December 11, 2017 between BDG Architects, LLP and Intertek-PSI. The assessment was completed at the request of Mr. Greg Walden, NCARB, AIA, LEED AP, Vice President of Architecture/Due Diligence for BDG Architects, LLP ("the Client") in accordance with the scope of work outlined in PSI's Proposal Number 0467-282270, which was authorized by the Client on June 28, 2019.

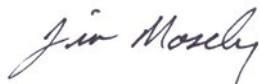
The conclusions developed herein represent our professional judgment based on information and data available to us at the time of the assessment, and observations made at the time of our site reconnaissance. In accordance with ASTM E1527-13 § 4.6, the report is valid for a period of 180 days from the time of issuance.



Reviewed by: Darryl W. May
Principal Consultant

Environmental Professional Certification

I declare that, to the best of my professional knowledge and belief, I meet the definition of Environmental Professional as defined in 312.10 of this part. I have the specific qualifications based on education, training, and experience to assess a property of the nature, history, and setting of the subject property. I have developed and performed the all appropriate inquiries in conformance with the standards and practices set forth in 40 CFR Part 312.



Environmental Professional:
Jim Mosely, P.G.
Senior Geologist



Environmental Professional:
Darryl W. May
Principal Consultant

1.0 EXECUTIVE SUMMARY

Professional Service Industries, Inc. (PSI) performed a Phase I Environmental Site Assessment (Phase I ESA) of the Regions Bell Road Branch (the subject property).

PSI performed the assessment to comply with the contract between BDG Architects, LLP (the Client) and PSI.

Our assessment included a Phase I ESA only and did not include any evaluation of business environmental risks that are beyond the scope of ASTM E1527 (e.g., asbestos, mold, lead-based paint, radon, wetlands, etc.).

1.1 FINDINGS

A summary of findings is provided below. The report should be read in its entirety to obtain a more complete understanding of the information provided and to aid in any decisions made or actions taken based on this information.

1.1.1 SITE DESCRIPTION AND CURRENT USE

The subject property occupies approximately 1.48 acres (64,664 square-foot) and is developed on the central portion of the site at the southeast corner of Vaughn Road and Bell Road with an existing 4,400 square-foot (SF) single-story bank branch building including an attached five-lane drive-through canopy and an ATM lane. The subject property is provided with asphalt pavement that is utilized for drive lanes and parking on the east, west and south sides of the building. The site landscaping features consists of a grassed lawn along the north (front) side of the building and a combination of mature trees and shrubbery set in concrete-curbed islands within the paved areas of the site and along the site's property boundaries. At the time of the site visit, the subject property was operating as Regions Bank.

1.1.2 ADJOINING PROPERTY DESCRIPTION AND USE

The subject property is located within a vicinity described as mixed usage. Land use of the immediately surrounding properties is summarized below.

Direction	Description of Property Use
North	CVS Pharmacy beyond the intersection of Bell Road and Vaughn Road; the American Automobile Association (AAA) office building; and, the asphalt-paved parking area for Bellwood Shoppes beyond Vaughn Road.
East	E. Dental & Medical Center and Chiropractic medical/office building.
South	Vacant retail building formerly occupied by Chung's Tae Kwon Do and The Tapestry on Vaughn apartment complex.
West	Marathon gasoline station/convenience store and a small AT&T telecommunications equipment building beyond Bell Road.

1.1.3 HISTORICAL USE OF SITE AND SURROUNDING AREA

Historical Use of the Site

The subject property was undeveloped land during the period between 1952 and 1986. prior to 1990, the subject property was developed with a bank known as Union Bank & Trust. Prior to 1998, the bank became known as Region which is consistent with current observations.

Historical Use of the Surrounding Area

North: The property to the north beyond the intersection of Vaughn Road and Bell Road was undeveloped land during the period between 1952 and 1986. Prior to 1992, the property to the north-northwest beyond the intersection of Vaughn Road and Bell Road was undeveloped and the property to the north beyond Vaughn Road was developed with the AAA office building and an asphalt-paved parking area in association with Bellwood Shoppes shopping center located farther north. Prior to 2002, CVS was developed on the north-northwest property beyond the intersection of Vaughn Road and Bell Road.

East: The east adjoining property was undeveloped land during the period between 1952 and 1986. Prior to 1992, the land was developed with a medical/ office building which is currently occupied by E. Dental Medical Center and Chiropractic.

South: The south adjoining property was undeveloped land during the period between 1952 and 1986. Prior to 1992, the south adjoining property consisted of a combination of undeveloped land to the southwest and an apartment complex currently known as The Tapestry on Vaughn to the southeast. Prior to 1997, a retail building had been developed on the southwest adjoining property which was previously occupied by Chung's Tae Kwon Do and is currently vacant.

West: Prior to 1952, the property to the west beyond Bell road appeared developed with an unimproved driveway leading to an apparent dwelling followed by a long narrow structure indicative of a poultry barn. Prior to 1975, the barn structure had been removed. Prior to 1986, a gasoline station (currently known as Marathon) has been located on the property to the west-northwest. Since prior to 1997, an AT&T communications building has occupied the west-southwest property.

1.1.4 GOVERNMENTAL RECORDS REVIEW

PSI subcontracted with EDR, Inc. (EDR), to provide a review of governmental database records for spill sites, tanks, hazardous waste handlers, and other facilities of potential concern within close proximity to the subject property.

No on-site facilities that were identified in the database search. Off-site facilities that were identified in the database search within the appropriate AMSD during this assessment do not appear to represent evidence of a REC in connection with the subject property at this time.

1.1.5 SIGNIFICANT DATA GAP

The ASTM E1527 Standard Practice defines a significant data gap as a lack of or inability to obtain information required by the practice that would limit our ability to draw conclusions with regard to RECs in connection with the subject property. Based on our experience, the information that we gathered and evaluated did not present significant data gaps that affected our ability to identify RECs in connection with the subject property.

1.2 CONCLUSIONS

PSI performed a Phase I ESA of the subject property in general accordance with the scope and limitations of ASTM Practice E 1527-13. Any exceptions to or deletions from this practice are described in Section 2.3 of this report. The following conclusions have been made with regard to evidence of RECs, HRECs, CRECs, VECs, and *de minimis* conditions on the subject property, as defined in ASTM E 1527-13.

1.2.1 RECOGNIZED ENVIRONMENTAL CONDITIONS

This assessment has revealed no evidence of RECs in connection with the subject property.

1.2.2 CONTROLLED RECOGNIZED ENVIRONMENTAL CONDITIONS

This assessment has revealed no evidence of CRECs in connection with the subject property.

1.2.3 HISTORICAL RECOGNIZED ENVIRONMENTAL CONDITIONS

This assessment has revealed no evidence of HRECs in connection with the subject property.

1.2.4 VAPOR ENCROACHMENT CONDITIONS

The ASTM E1527 Standard Practice requires that the environmental professional evaluate the potential for VECs on the subject property. A VEC is defined in ASTM E2600 as the presence or likely presence of volatile chemicals in the subsurface that are caused by the release of vapors from contaminated soil or groundwater either on or near the subject property. PSI did not identify any evidence of a VEC(s) on the subject property or adjoining properties.

1.2.5 DE MINIMIS CONDITIONS

PSI did not observe evidence of de minimis conditions associated with the subject property.

1.3 RECOMMENDATIONS

Based on historical information reviewed as part of this Phase I ESA, PSI recommends no further environmental assessments at this time.

2.0 PHASE I ESA SCOPE AND METHODOLOGY

2.1 PURPOSE OF SERVICES

PSI performed the Phase I ESA in conformance with ASTM E 1527-13, Standard Practice for Environmental Site Assessments: Phase I Environmental Site Assessment Process (the Practice). The purpose of the Practice was to define good commercial practice for conducting a Phase I ESA and as such, the Practice is intended to permit the user to satisfy one of the requirements to qualify for the LLPs. The goal of the processes established by the Practice is to identify RECs in connection with the property.

2.2 PHASE I ESA METHODOLOGY

PSI performed a Phase I ESA of the subject property. The scope of our services and general methodology is presented below.

The information sources that PSI used, including published material, material obtained from commercial and other sources, is listed below and cited as it is presented in the report. The information or excerpts thereof is appended.

This assessment included four components:

- Records review;
- Reconnaissance;
- Interviews; and,
- Preparation of this report, including our evaluation.

2.3 LIMITATIONS, EXCEPTIONS, DEVIATIONS AND DATA GAP

PSI considers that limitations, exceptions, and deviations from the Practice manifest as a lack of or inability to obtain information required by the Practice. This represents the definition of the 'data gap' contained in the Practice. PSI listed the component objectives of the Practice on the appended Data Gap Worksheet and tracked the information obtained against the objectives. Therefore, the limitations, exceptions and deviations are identified in the Worksheet.

In general, when required information was incomplete, not provided, otherwise not obtained, or indicated a need for additional information, PSI attempted to use information from other sources to meet the Practices' performance objectives. When the data gaps affected the Environmental Professional's ability to identify RECs, PSI considered the data gap(s) to be significant. PSI identified significant data gaps (if any) on the Data Gap Worksheet and reported them in Section 1.1.5.

2.4 SIGNIFICANT ASSUMPTIONS

PSI made the following assumptions in developing our Phase I ESA findings and conclusions:

- Regulatory Agency Information - PSI considers all information provided by our environmental database subcontractor regarding regulatory status of facilities to be complete, accurate, and current.
- Other Regulatory Information - PSI considers all information obtained from regulatory or enforcement agencies to be complete, accurate, and current.
- Title, Lien and AUL Information - PSI considers all information provided by real estate title record review firms regarding property use or ownership, encumbrances or other limitations, if provided, to be complete, accurate and current.
- Interviews - PSI considers all information provided through interviews to be complete, unbiased and provided in good faith.
- Groundwater - PSI interpreted and inferred the direction of the shallow groundwater movement based on the information we obtained and our experience. Actual groundwater flow may be locally influenced by many factors beyond the scope of this assessment. Subsurface investigation would be necessary to determine site-specific groundwater flow direction.

3.0 USER-PROVIDED INFORMATION

PSI considers the Client to be the 'User' of our assessment, defined in ASTM Practice E 1527 as "the party seeking to use ASTM E 1527 to complete an environmental site assessment of the property. A User may include, without limitation, a potential purchaser of property, a potential tenant of property, an owner of property, a lender, or a property manager. The User has specific obligations for completing a successful application of this practice...."

3.1 USER QUESTIONNAIRE

The EPA All Appropriate Inquiry Rule (40 CFR Part 312) and ASTM E1527 Section 6 require the User to answer certain questions related to the property, in order to obtain certain LLPs from CERCLA liability. PSI submitted the User Questionnaire to Mr. Greg Walden, Vice President – Architecture / Due Diligence of BDG Architects, LLP. The User Questionnaire was documented in ink with the initialed "NA/GW" at the top of the first page and returned incomplete to PSI. The returned User Questionnaire is provided in the Appendix. A summary of the required questions and responses is provided below:

Question	Yes	No	Unknown	N/A	Client did not respond
1. Did a review of recorded land title records or other sources identify any environmental liens filed or recorded against the subject property under federal, tribal, state or local law?					X
2. Did a review of land title records or other sources identify any activity use limitations (AULs), such as engineering controls, land use restrictions or institutional controls that are in place on the subject property?					X
3. Do you have specialized knowledge or experience related to the Subject Property or nearby properties?					X
4. Does the purchase price being paid for the property reasonably reflect the fair market value of the property?					X
If you conclude that there is a difference, have you considered whether the lower purchase price is because contamination is known or believed to be present at the property?					X

5. Are you aware of commonly known or reasonable ascertainable information about the property that would help the environmental professional to identify conditions indicative of a release or threatened releases? For example:	-	-	-	-	-
a) Do you know the past uses of the property?					X
b) Do you know of specific chemicals that are present or were once present at the property?					X
c) Do you know of spills or other chemical release that have taken place at the property?					X
d) Do you know of any environmental cleanups that have taken place at the property?					X
6. Based on your knowledge and experience related to the property are there any obvious indicators that point to the presence or likely presence of contamination at the subject property?					X
7. Do you know of any pending, threatened, or past litigation or administrative proceedings relevant to hazardous substances or petroleum products in, on, or from the property?					X
8. Do you know of any notices from any governmental entity regarding any possible violation of environmental laws or possible liability relating to hazardous substances or petroleum products?					X

3.2 SUGGESTED INFORMATION

The client provided PSI with the following suggested information described by the Practice.

- The reason for performing the Phase I ESA;
- The location and proposed development of the subject property;
- The scope of services desired for the Phase I ESA; and,
- Identification of all parties who will rely upon the report.

3.3 HELPFUL DOCUMENTS

Pursuant to ASTM E1527-13 §10, the User Questionnaire was submitted to the client but was returned incomplete. The client did not appear to be aware of helpful documents related to the subject property.

4.0 PHYSICAL SETTING

PSI reviewed a USGS topographic (topo) map, information from the USDA and/or Natural Resources Conservation Service (NRCS) and/or other information regarding the physical setting of the subject property to assist with the interpretation of subsurface water movement near the subject property. Physical setting information is summarized in the table below.

Summary of Physical Setting Information

Physical Setting Attributes	Description	Source
Subject property elevation:	Approximately 249 feet.	USGS Topo Map "Barachias", AL" 7.5-minute Quadrangle 2014
Topographic gradient:	The subject property appears to be situated in a relatively low-lying area with a slight downward slope towards the south.	PSI site reconnaissance and USGS Topo maps
Closest surface water:	A north to south intermittent stream is depicted bisecting the subject property. Various pond and streams are depicted in the surrounding vicinity of the subject property.	USGS Topo maps
Other resource or physical characteristics mapped on the subject property?	No	EDR Radius Map Report
Is a flood plain mapped on the subject property?	Yes, the EDR Radius Map Report depicts the west, northwest and southwest portions of the subject property in the 500-year flood zone.	EDR Radius Map Report
Predominant soil type(s) mapped on the subject property:	Surface soils are identified as mixed alluvial land. The soil surface texture is simply described as loam.	EDR Radius Map Report
Geology:	According to the USGS, the region is underlain by Mooreville Chalk which is described as yellowish-gray to olive-gray compact fossiliferous clayey chalk and chalky marl. The unconformable contact at the base is characterized by a bed of glauconitic, chalky sand containing phosphate pellets and molds of fossils. The Arcola Limestone Member at the top consists of two to four beds of light-gray brittle, dense, fossiliferous limestone separated by beds of light-gray to pale-olive calcareous clay.	USGS
Oil, Gas and Mining Resources:	None identified	EDR Radius Map Report / USGS Topo map

5.0 SITE RECONNAISSANCE

The location and approximate boundaries of the subject property are illustrated on the appended figures.

Mr. Barrett Fowler of CBRE arranged site access. Based on our assessor’s discretion, due to the confidential nature of this project, PSI did not enter the bank branch building. Our assessor was unaccompanied during the exterior portions of the site reconnaissance.

The ground reconnaissance consisted of observing the periphery of the subject property and viewing the subject property from accessible adjoining public access areas. Visual reconnaissance of adjoining properties was limited to areas and facilities that were readily observable from the subject property or from public access areas. PSI also systematically toured the interior portions of the subject property parcel to provide an overlapping field of view.

The peripheries of surface features and/or structures, where present on the subject property, were observed along with accessible interior common areas. PSI photo-documented selected features. The photo log is included in the Appendix.

5.1 SUBJECT PROPERTY DESCRIPTION AND CURRENT USES

General Site Information	
Subject Property Address(es)	6900 Vaughn Road Montgomery, AL 36116
Parcel Size (acres)	Approximately 1.48 acres +/-
Site Escort	None
Date of Reconnaissance	July 10, 2019
Building Information	
Building Description	The subject property is developed on the central portion of the property with bank branch building which includes an attached five-lane drive-through canopy and an ATM lane.
Size (SF) / Number of Stories	4,400 SF / One
Approx. Construction Date	The subject property was developed after 1986 and prior to 1990.

Utilities present of the subject property:

- Water – Montgomery Water Works
- Wastewater/Sewer – Montgomery Sanitary Sewer Board
- Electricity – Alabama Power Company
- Natural Gas – None observed, however Spire is the regional provider

- Heating Source – Electric

The subject property occupies approximately 1.48 acres (64,664 square-foot) and is developed on the central portion of the site at the southeast corner of Vaughn Road and Bell Road with an existing 4,400 square-foot (SF) single-story bank branch building including an attached five-lane drive-through canopy and an ATM lane. The subject property is provided with asphalt pavement that is utilized for drive lanes and parking on the east, west and south sides of the building. The site landscaping features consists of a grassed lawn along the north (front) side of the building and a combination of mature trees and shrubbery set in concrete-curbed islands within the paved areas of the site and along the site’s property boundaries. At the time of the site visit, the subject property was operating as Regions Bank.

5.2 SUBJECT PROPERTY OBSERVATIONS

A summary of the subject property uses, and conditions is tabulated below. Detailed information is discussed following the summary for any “yes” answers, along with an opinion about the significance of the listing.

Identified (Checked if yes)	Item Description
Equipment/Activities/Uses	
	Emergency Generators
	Elevators
	Hydraulic Lifts
	Dry Cleaners/Laundromats
	Photo Processing
	Medical/Dental Offices – Biomedical Wastes
	Automotive/Equipment Repair
	Grease Traps and Oil/Water Separators
	Wastewater Treatment Systems
	Septic or Sewage Tanks
	Air Compressors
Yes	Transformers or Other Mech/Elec. Equipment That Could Contain PCBs
	Pipeline Markers
	Oil and Gas Wells
	Stormwater Ponds
	Quarries, Pits, Lakes or Lagoons

	Uses, Storage or Disposal of Hazardous Substances
	Use, Storage, or Disposal of Petroleum Products
	ASTs/USTs
	Drums or Other Bulk Chemical Containers
	Suspect Containers/Unidentified Contents
	Drains or Sumps
	Drinking Water, Irrigation or Monitoring Wells
	Agrochemical Use / Application
	Railroad Spur/Tracks
Potential Evidence of Releases	
	Pavement Stains or Corrosion
	Stained Soil/Stressed Vegetation
	Chemical Odors
	Surface Water Sheen or Discoloration
	Exterior Pipe Discharges/Unknown Pipes/Effluent Discharges
	Pools of Liquid or Standing Water
	Solid Waste Dumping/Landfilling/Suspect Fill Material
	Construction Debris/Material Stockpiles
	Other Uses or Conditions of Concern

5.2.1 Transformers or Other Mech/Elec. Equipment That Could Contain PCBs

PSI observed a surface-mounted transformer near the east side of the building. The transformer appeared to be in good condition and no indication of leaking fluids or staining was observed. The transformer appeared to be owned and operated by Alabama Power Company, who would be responsible for cleanup of any spills or releases. Based on this information, the observed transformer does not appear to represent evidence of a REC in connection with the subject property at this time.

5.3 OFF-SITE OBSERVATIONS

A summary of our interpretation of the current uses and conditions of adjoining and surrounding properties based on our site reconnaissance observations is provided below:

Identified (Checked if yes)	Item Description
Equipment/Activities/Uses	
	Emergency Generators
	Elevators
	Hydraulic Lifts
Yes	Dry Cleaners/Laundromats
	Photo Processing
Yes	Medical/Dental Offices – Biomedical Wastes
	Automotive/Equipment Repair
	Grease Traps and Oil/Water Separators
	Wastewater Treatment Systems
	Septic or Sewage Tanks
	Air Compressors
Yes	Transformers or Other Mech/Elec. Equipment That Could Contain PCBs
	Pipeline Markers
	Oil and Gas Wells
	Stormwater Ponds
	Quarries, Pits, Lakes or Lagoons
	Uses, Storage or Disposal of Hazardous Substances
	Use, Storage, or Disposal of Petroleum Products
Yes	ASTs/USTs
	Drums or Other Bulk Chemical Containers
	Suspect Containers/Unidentified Contents
	Drains or Sumps
	Drinking Water, Irrigation or Monitoring Wells
	Agrochemical Use/Application
	Railroad Spur/Tracks
Potential Evidence of Releases	
	Pavement Stains or Corrosion

	Stained Soil/Stressed Vegetation
	Chemical Odors
	Surface Water Sheen or Discoloration
	Exterior Pipe Discharges/Unknown Pipes/Effluent Discharges
	Pools of Liquid or Standing Water
	Solid Waste Dumping/Landfilling/Suspect Fill Material
	Construction Debris/Material Stockpiles
	Other Uses or Conditions of Concern

5.3.1 Dry Cleaners/Laundromats

The EDR report identified several former dry cleaners/ laundromats with the vicinity of the subject property. The identified dry cleaners/laundromats do not appear to represent evidence of a REC in connection with the subject property and are discussed further in Section 7.1.2 of this report.

5.3.2 Medical/Dental Offices – Biomedical Wastes

PSI observed a medical/office building located on the east adjoining property. The tenants were identified as E. Dental & Medical Center and Chiropractic. PSI did not observe evidence of hazardous materials at this facility. Furthermore, this facility was not listed in EDR’s report. Based on this information, the E. Dental Medical Center and Chiropractic facility does not appear to represent evidence of a REC in connection with the subject property at this time.

5.3.3 Transformers or Other Mech/Elec. Equipment That Could Contain PCBs

PSI observed pole-mounted transformers on the adjoining properties. The transformers appeared to be in good condition and no indication of leaking fluids or staining was observed. The transformers appeared to be owned and operated by Alabama Power Company, who would be responsible for cleanup of any spills or releases. Based on this information, the observed transformers do not appear to represent evidence of a REC in connection with the subject property at this time.

5.3.4 ASTs/USTs

PSI observed Marathon gasoline station/convenience store to the west of the subject property beyond Bell Road. This facility does not appear to represent evidence of a REC in connection with the subject property and is discussed further in Section 7.1.2 of this report.

6.0 HISTORICAL USES

PSI utilized readily ascertainable historical data resources in order to research the history of the site and surrounding area. The intent of this review was to identify historical tenancies or uses of the subject property and surrounding area, which might be considered evidence of a recognized environmental condition (REC). Generally, PSI reviewed the following readily ascertainable historic data resources, where they were available:

- Readily available historical topographic maps were reviewed to evaluate land development in the area over time. It should be noted that the scale of topographic maps in some cases does not allow for mapping of individual structures and developed areas may be shown by shading only.
- Selected historical aerial photographs were reviewed at 5-10 year intervals to obtain information concerning the development and history of the subject property and surroundings.
- PSI reviewed readily ascertainable historical city directories at 5-10 year intervals in order to obtain information on tenancies on the subject property and adjoining properties.
- PSI requested available historical fire insurance maps from EDR, Inc. The Sanborn Map Company and other regional providers historically mapped urban areas for use by insurance underwriters. In some cases, these maps provide useful information in evaluating previous tenancies and uses of the subject property and surrounding area.

Copies of select historical documents are provided in the report appendix; however, it should be noted that some of the resources used by PSI may be copyrighted and PSI has summarized these resources herein, but we have not included copies of these resources in the appendix.

6.1 SUMMARY OF RESOURCES

PSI reviewed the following resources in order to evaluate the historic uses of the subject property and surrounding area:

Source Type	Years Reviewed	Source
Aerial Photographs	1952, 1975, 1978, 1981, 1986, 1992, 1997, 2002, 2006, 2009, 2013 and 2017	EDR / USDA / USGS
City Directories	1990, 1998, 2003, 2009, 2010 and 2014	EDR
Sanborn Fire Insurance Maps	Unmapped Property	EDR / Sanborn
Topographic Maps	1958, 1987 and 2014	EDR / USGS

6.2 CURRENT AND PRIOR USE INTERVIEWS

PSI attempted to contact persons who are knowledgeable of the current use and history of the site. The following individuals were contacted and/or interviewed:

Name	Title / Role	Date Interviewed	Comments
Mr. Greg Walden	Vice President Architecture / Due Diligence / BDG Architects, LLP	June 28, 2019	See below
Mr. Barrett Fowler	Regions Property Management/CBRE	July 9, 2019	See below
Mr. John Petrey	Chief of Operations / Montgomery Fire Department	July 16, 2019	See below

Comments:

- Mr. Walden authorized the Phase I ESA.
- Mr. Fowler arranged for PSI to access the subject property. The bank branch is in operation, and due to the confidential nature of the assessment, Mr. Fowler advised the use of discretion should the PSI assessor enter the subject building.
- Chief Petrey reported that Montgomery Fire Department records do not show any incidents of hazardous materials, spills, or fires at the subject property or in the immediate vicinity.

6.3 PRIOR INVESTIGATIONS

PSI was not provided with any reports of prior investigations relative to the subject property.

6.4 CITY DIRECTORIES

The following table lists the chronological city directories for the subject property and immediately adjacent properties.

Year	City Directories
Subject Property: 6900 Vaughn Road Montgomery, AL	
2010 and 2014	Not listed; however, Regions was in operation at the subject property at the time of PSI's site visit in July 2019.
2009	NCL
1998	Regions Bank
1990	Union Bank & Trust Co.

North Adjoining	
2009	6891 Vaughn Road was and is currently occupied by CVS Pharmacy; and, 6901 Vaughn Road was occupied by AAA Insurance.
2010	6901 Vaughn Road was occupied by Alabama Motorists Association
2014	6901 Vaughn Road was occupied by Alabama Motorists Association and Hertz Local Edition Corporation.
East Adjoining	
1998	6910 Vaughn Road was occupied by Med One, Center Child Day Care Services, Wool Maria, American Family Care, Physicians Hair, Transplant Center Personnel Services.
2009 and 2010	6910 Vaughn Road was occupied by American Family Care and associated physicians.
2014	Not listed; however, a medical/office building was observed listing E. Dental & Medical Center and Chiropractic as tenants during our site reconnaissance in July 2019.
South Adjoining	
1998 and 2009	6910 Vaughn Point Drive was occupied by Vaugh Pointe Apartments and is currently known as The Tapestry on Vaughn.
2010 and 2014	3125 Bell Road was occupied by Chung's Taekwondo Fitness Center and is currently closed.
West Adjoining	
1998, 2009, 2010 and 2014	6890 Vaughn Road was occupied by Quick Service/EZ Serve (gasoline station/convenience store) and is currently known as Marathon gasoline station/convenience store.

Based on the review of the city directories, no uses of the subject property or immediate adjacent properties appear to represent evidence of a REC in connection with the subject property. Please note that Marathon gasoline station/convenience store is located west of the subject property beyond Bell Road. This facility is identified as a regulated UST site and does not appear to represent evidence of a REC in connection with the subject property at this time. Marathon gasoline station/convenience store is discussed further in Section 7.1.2 of this report.

6.5 SUMMARY HISTORY OF SITE AND SURROUNDING AREA

A chronological summary of the history/use of the subject property and immediately adjacent properties is provided in the following table.

Year	Interpreted Use / Observations	
Subject Property		
Aerial Photographs		
1952	The subject property appeared to be undeveloped vacant land with an apparent north to south intermittent stream traversing across the subject property.	
1975	The subject property appeared to be undeveloped land with an apparent stream and marshland depicted on the subject property.	
1978, 1981 and 1986	The subject property appeared to be undeveloped land with an apparent stream and vegetated marshland depicted on the subject property.	
1992, 1997, 2002, 2006, 2009, 2013 and 2017	The property appeared to be generally developed in its existing configuration.	
Topographic Maps		
1958	15-minute series	The subject property appeared to be undeveloped vacant land with an apparent north to south intermittent stream traversing across the subject property.
1987 and 2014	7.5-minute series	The subject property appeared to be undeveloped vacant land with an apparent north to south intermittent stream traversing across the subject property.

Year		
North Adjoining Property		
Aerial Photographs		
1952, 1975, 1978, 1981 and 1986	The property to the north beyond the intersection of public roads appeared to be undeveloped land.	
1992 and 1997	The property to the north-northwest beyond the intersection of Vaughn Road and Bell Road appeared undeveloped and the property to the north beyond Vaughn Road appeared developed with a structure currently occupied by the AAA office building and an asphalt-paved parking area in association with Bellwood Shoppes shopping center located farther north.	
2002, 2006, 2009, 2013 and 2017	The property to the north-northwest beyond the intersection of Vaughn Road and Bell Road appeared developed with the existing CVS building. The property to the north beyond Vaughn Road appeared developed with the AAA office building and an asphalt-paved parking area in association with Bellwood Shoppes shopping center located farther north.	
Topographic Maps		
1958	15-minute series	The property to the north beyond the intersection of public roads appeared to be undeveloped land. An apparent stream is depicted on the land.
1987	7.5-minute series	The property to the north-northwest beyond the intersection of Vaughn Road and Bell Road appeared undeveloped and the property to the north beyond Vaughn Road also appeared undeveloped.
2014		The existing development to the north is not depicted beyond the intersection of the public roads on the 2014 topographic map.
East Adjoining Property		
Aerial Photographs		
1952, 1975, 1978, 1981 and 1986	The east adjoining property appeared to be undeveloped land.	
1992, 1997, 2002, 2006, 2009, 2013 and 2017	The east adjoining property appeared to be developed with the existing medical/office building which is currently occupied by E. Dental & Medical Center and Chiropractic.	
Topographic Maps		
1958	15-minute series	The east adjoining property appeared to be undeveloped land.
1987	7.5-minute series	The east adjoining property appeared to be undeveloped land.
2014		Structures are not depicted on the 2014 series topographic map.

Year		
South Adjoining Property		
Aerial Photographs		
1952, 1975, 1978, 1981 and 1986	The south adjoining property appeared to be undeveloped land with an apparent north to south intermittent stream traversing across the land.	
1992	The south adjoining property consisted of a combination of undeveloped land to the southwest and an apartment complex to the southeast.	
1997, 2002, 2006, 2009, 2013 and 2017	The south adjoining property consisted of a retail building to the southwest and an apartment complex to the southeast which is consistent with current observations.	
Topographic Maps		
1958	15-minute series	The south adjoining property appeared to be undeveloped land with an apparent north to south intermittent stream traversing across the land.
1987	7.5-minute series	The south adjoining property appeared to be undeveloped land with an apparent north to south intermittent stream traversing across the land.
2014		Structures are not depicted on the 2014 series topographic map.
West Adjoining Property		
Aerial Photographs		
1952	The property to the west beyond a public road appeared developed with an unimproved driveway leading to an apparent dwelling followed by a long narrow structure indicative of a poultry barn.	
1975, 1978 and 1981	The property to the west beyond a public road appeared developed with an unimproved driveway leading to an apparent dwelling. The barn structure had been removed.	
1986 and 1992	Evidence of an apparent gasoline station development appeared on the property to the west beyond the public Road (Bell Road).	
1997, 2002, 2006, 2009, 2013 and 2017	The property to the west-northwest beyond Bell Road is occupied by a gasoline station currently known as Marathon and a small structure currently utilized as an AT&T telecommunication facility is located on the west-southwest property.	
Topographic Maps		
1958	15-minute series	The property to the west of a public road currently known as Bell Road appeared undeveloped followed by an apparent residential dwelling.
1987	7.5-minute series	The property to the west of Bell Road appeared undeveloped followed by an apparent structure which appeared slightly larger than the structure depicted on the 1958 topographic map.
2014		Structures are not depicted beyond Bell Road on the 2014 series topographic map.

Historical Use of the Subject Property

The subject property was undeveloped land during the period between 1952 and 1986. prior to 1990, the subject property was developed with a bank known as Union Bank & Trust. Prior to 1998, the bank became known as Region which is consistent with current observations.

Historical Use of the Surrounding Area

North: The property to the north beyond the intersection of Vaughn Road and Bell Road was undeveloped land during the period between 1952 and 1986. Prior to 1992, the property to the north-northwest beyond the intersection of Vaughn Road and Bell Road was undeveloped and the property to the north beyond Vaughn Road was developed with the AAA office building and an asphalt-paved parking area in association with Bellwood Shoppes shopping center located farther north. Prior to 2002, CVS was developed on the north-northwest property beyond the intersection of Vaughn Road and Bell Road.

East: The east adjoining property was undeveloped land during the period between 1952 and 1986. Prior to 1992, the land was developed with a medical/ office building which is currently occupied by E. Dental & Medical Center and Chiropractic.

South: The south adjoining property was undeveloped land during the period between 1952 and 1986. Prior to 1992, the south adjoining property consisted of a combination of undeveloped land to the southwest and an apartment complex currently known as The Tapestry on Vaughn to the southeast. Prior to 1997, a retail building had been developed on the southwest adjoining property which was previously occupied by Chung's Tae Kwon Do and is currently vacant.

West: Prior to 1952, the property to the west beyond Bell road appeared developed with an unimproved driveway leading to an apparent dwelling followed by a long narrow structure indicative of a poultry barn. Prior to 1975, the barn structure had been removed. Prior to 1986, a gasoline station (currently known as Marathon) has been located on the property to the west-northwest. Since prior to 1997, an AT&T communications building has occupied the west-southwest property.

7.0 ENVIRONMENTAL REGULATORY RECORDS REVIEW

7.1 DATABASE FINDINGS

PSI retained EDR to provide environmental database information attributed to the subject property and its surroundings. EDR obtains environmental databases published by local, state, tribal, and federal agencies and maps the information for electronic searches. EDR's service includes reporting Standard Environmental Records Sources and, in most cases, some Additional Environmental Records Sources.

The search was performed to approximate minimum search distances (AMSDs) listed in ASTM E 1527-13. The search radius required by ASTM varies by database.

Unmappable (orphan) sites (if any were listed) having insufficient address information to be mapped were evaluated for potential location within the AMSD. Those that could be determined to be within the AMSD are discussed, as appropriate.

The distribution of listed sites with respect to the subject property is tabulated and mapped in EDR's Radius Map Report, which is appended. The reader is referred to the table, which can be found near the front of EDR's report. The full names of the acronyms used below and in EDR's report can be found in the Government Records Searched/Data Currency Tracking section of EDR's report.

7.1.1 SUBJECT PROPERTY

The subject property was not identified in the EDR Radius with Geocheck report.

7.1.2 SURROUNDING PROPERTIES

Surrounding properties were identified in the EDR Radius with Geocheck report as follows:

Facility Name & Address	E-Z Service Convenience Stores (A1) and Quick Service #28 (A2) 6890 Vaughn Avenue Montgomery, AL 36116	Site IDs A1 and A2	Field Verified at 190 feet West and Cross-gradient
Database(s) Listed: (A1) – EDR Historic Auto and (A2) – UST with Financial Assurance ADEM Facility ID: 21684-101-15130			
<p>According to EDR, the E-Z Service Convenience Stores (A1) was reported as a Historic Auto site which operated at this address from 1994 through 2002. During our site reconnaissance, Quick Service #28 (A2) was observed to be currently operating as a Marathon gasoline station. According to the EDR report, the facility reportedly has 3 USTs registered to Mashud Reza including one 8,021-gallon unleaded gasoline UST, one 8,021-gallon mid-grade gasoline UST and one 8,021-gallon premium gasoline UST. All UST systems were registered as owned by Minar Inc. of Montgomery, Alabama and were registered as installed on April 1, 1986. It was not determined if these USTs have been removed or if they are still in place at the facility. However, according to the ADEM Website reviewed online, this facility reportedly has two 10,000-gallon gasoline USTs that are currently in use. The ADEM website also reported that this facility had received a Notice of Violation in connection with the ADEM leak detection system requirements due to this facility’s failure to submit their Annual Summary SIR Report as required by January 31, 2018. No additional records were found to be available that indicated if this facility has been granted compliance for this issue.</p> <p>Please note that based on the available historical records, there were no release incidents associated with this facility’s UST systems. The USTs appear to be located hydraulically cross-gradient of the subject property with the expected groundwater flow direction to be towards the south and away from the subject property. As such, the USTs associated with the Quick Service #28 are not considered to represent evidence of a REC or a VEC in connection with the subject property at this time.</p>			

Facility Name & Address	Bellwood Cleaners 2779 Bell Road Montgomery, AL 36117	Site ID B3 and 5	Field verified at 546 feet Northeast
Database(s) Listed: (B3) EDR Historic Cleaners and (5) RCRA NonGen/NLR, FINDS and ECHO			
<p>According to EDR, Bellwood Cleaners performed cleaning, dying, garment pressing with cleaners’ agents at this address from 1990 through 1997 and operated a laundry in 1998. Dixie Services operated a dry cleaning plant (except rugs) from 2011 until 2013. No violations were reported in connection with this facility. Furthermore, based on the field verified separation distance of this facility from the subject property, prior or subsequent releases from Bellwood Cleaners are not likely to reach the subject property. As such, the former dry cleaning operations associated with the former Bellwood Cleaners are not considered to represent evidence of a REC or a VEC in connection with the subject property at this time.</p>			

Facility Name & Address	CVS Pharmacy #3095 6891 Vaughn Road Montgomery, AL 36117	Site ID B4	Field Verified at 285 feet NNW
Database(s) Listed: RCRA-LQG, FINDS and ECHO			
According to EDR, the Alabama Department of Environmental Management (ADEM) conducted an onsite compliance evaluation inspection of the CVS Pharmacy # 3095 on April 25, 2018. No violations were found. Based on this facility's compliance status, CVS Pharmacy # 3095 is not considered to represent evidence of a REC or a VEC in connection with the subject property at this time.			

Other sites identified in the EDR Radius with GeoCheck report were independently verified and were determined to be unlikely to impact the subject property based upon factors including (but not limited to):

- The nature of the listing;
- The distance between the listing and the subject site related to whether releases are likely to migrate based on local surface and subsurface drainage conditions.
- The potential for vapors to encroach from the property to the subject property.

7.2 REGULATORY AGENCY INQUIRIES

PSI requested records or information about the subject property and/or surrounding area from the governmental agencies listed in Section 6.2 of this report. Information was requested by telephone, in person, via e-mail or through a written Freedom of Information Act (FOIA) or equivalent request, as appropriate.

7.3 REGULATORY AGENCY MAINTAINED WEBSITES

No other regulatory agency information was reviewed during this assessment as such a review was determined not to be warranted since the information in the EDR Radius Map Report was sufficient for PSI to determine if a REC, HREC and/or CREC related to a regulatory database listing exists in connection with the subject property.

8.0 VAPOR ENCROACHMENT SCREENING

8.1 METHODOLOGY

Vapor encroachment is an emerging concern associated with the potential for volatile chemicals such as petroleum fuels and chlorinated solvents to migrate through the subsurface in the gas phase from contaminated soil and/or groundwater plumes. Vapor encroachment may be a concern if subsurface volatile contaminants migrate into occupied buildings through cracks and penetrations in the building slab.

The ASTM E1527-13 Standard Practice for Environmental Site Assessments: Phase I Environmental Site Assessment process requires the Environmental Professional to evaluate the potential for vapor encroachment onto the subject property, and to determine if such vapor encroachment constitutes evidence of a REC on the subject property. The E1527-13 Standard Practice does not specifically state the methods that must be used to screen for potential vapor encroachment issues. However, ASTM has developed a separate Standard Guide for Vapor Encroachment Screening on Property Involved in Real Estate Transactions (ASTM E2600-15). The vapor encroachment screening guidance outlines a methodology to conduct vapor encroachment screening, which will satisfy the vapor screening requirements under the Phase I ESA Standard Practice. PSI utilized the ASTM E2600-15 Standard Guide to conduct vapor encroachment screening for the subject property.

The goal of conducting Vapor Encroachment Screening (VES) is to identify a VEC, which is defined as the presence or likely presence of COC vapors in the subsurface of the subject property caused by the release of vapors from contaminated soil either on or near the subject property. If a VEC is identified, the environmental professional must determine whether the VEC represents evidence of a REC on the subject property under the context of the Phase I ESA Standard Practice. It should be noted that the identification of a VEC on the subject property does not necessarily indicate that a potential for migration of vapors into existing or proposed structures on the subject property is likely. The environmental professional will identify the VEC as a REC where the potential for vapor migration into structures is considered likely, or where the contaminant concentrations in the soil, groundwater, or soil vapors on the subject property are significant and likely to result in enforcement against on-site or off-site responsible parties.

The VES utilizes information regarding the potential presence of releases on or near the subject property that were collected as a normal part of the Phase I ESA process, such as governmental database records, review of governmental files, historical data sources, etc. No additional data was collected specifically for the purpose of the VES. In order to identify potential sites of concern within the approximate minimum search distance, PSI reviewed Sanborn Maps, governmental database records, regulatory agency files, aerial photographs, and other information as available and appropriate.

VES Standard Guide prescribes a two-tier approach for screening of sites for potential vapor encroachment. In Tier I, potential sites of concern within the search radii are identified, and the environmental professional must determine whether a VEC exists or not based on the information that is available within the context of the Phase I ESA data gathering. If the available information indicates that a VEC exists based on available information, the environmental professional, in consultation with the User, may conduct Tier II screening to further evaluate the potential risk. Under Tier II, the environmental professional would review available reports through the regulatory agency or other reasonably ascertainable sources to determine the status of assessment/remediation, size and migration pathways for any associated plumes, geologic conditions, and other geologic information. This information would be utilized to determine the distance between the plume and the target property boundary. For example, if the distance from the edge of a plume in a downgradient position to the subject property boundary exceeds 100 feet for VOCs or petroleum free product, or 30 feet for dissolved petroleum hydrocarbons (PHCs), then the site may be screened out and a VEC does not exist. Functionally, where Tier II information is readily available during the normal course of conducting the Phase I ESA, PSI has combined the Tier I and Tier II steps herein. Where agency files are not readily available for nearby contaminated sites within the typical schedule for a Phase I ESA, then Tier II screening might be recommended as a separate step subsequent to the Phase I ESA. Where Tier II screening is recommended, the sites of concern where data is lacking are considered a VEC until further information is available and/or further screening is completed.

The VES Standard Guide requires the environmental professional to search for potential sites of concern within the following databases and search distances, where groundwater flow is not known and/or preferential pathways for groundwater or vapor flow may exist:

Standard Environmental Records Sources	Minimum Search Distance (miles) - VOCs, excluding PHCs	Minimum Search Distance (miles) - PHCs
State or tribal HWS Lists	1/3	1/10
State or tribal-equivalent NPL	1/3	1/10
State or tribal-equivalent CERCLIS list	1/3	1/10
State or tribal landfill or solid waste site list	1/3	1/10
State or tribal leaking storage tank lists	1/3	1/10
State or tribal leaking storage tank lists	1/3	1/10
State and tribal registered tank lists	Subject property only	Subject property only
State and tribal IC/EC registries	Subject property only	Subject property only
State and tribal voluntary cleanup site lists	1/3	1/10
State and tribal brownfield sites list	1/3	1/10
Federal NPL site list	1/3	1/10

Federal CERCLIS list	1/3	1/10
Federal RCRA CORRACTS list	1/3	1/10
Federal RCRA non-CORRACTS TSD List	1/3	1/10
Federal RCRA Generators List	Subject property only	Subject property only
Federal IC/EC registries	Subject property only	Subject property only

The default search distances may be expanded or reduced in the upgradient, downgradient, or cross-gradient directions by the environmental professional based on experience in the local area and applying professional judgement to factors such as where a well-defined regional groundwater flow directions is identified, or whether other geologic features such as low permeability soils or hydrogeologic boundaries such as rivers or streams exist which would tend to limit the potential for migration of groundwater or vapors in a particular direction.

8.2 VES RESULTS

No regulated properties of potential concern were identified within the VES search radii; therefore, no VECs were identified.

8.3 VES LIMITATIONS

The VES process is not intended to be an exhaustive screening and cannot wholly eliminate uncertainty regarding the presence of VECs in connection with the subject property. Screening is intended to reduce, but not eliminate uncertainty regarding whether or not a VEC exists in connection with the subject property.

9.0 CONTRACT INFORMATION

9.1 STANDARD OF CARE AND WARRANTIES

Our services were not intended to be technically exhaustive. There is a possibility that with the proper application of methodologies, conditions may exist on the property that could not be identified within the scope of the assessment(s) or that were not reasonably identifiable from the available information.

No ESA can wholly eliminate uncertainty regarding the potential for RECs in connection with the property. The ESA was intended to reduce, but not eliminate uncertainty regarding the potential for RECs in connection with a property.

Our report is based on commonly known and reasonably ascertainable information, including limited, ground-level visual inspection of the property except where otherwise explicitly indicated, in general conformance with ASTM E1527-13. Findings and conclusions derived from the methodologies described in the Practice contain all of the inherent limitations in the methodologies that are referred to in the Practice.

PSI has assumed that factual information provided to us by the Client, or obtained from governmental and historical research firm, the public domain, interviews, and other sources is accurate and unbiased. PSI assumes no liability for the accuracy of data provided to us by others.

PSI did not perform any exploratory probing or discovery, perform tests, operate any specific equipment, or take measurements or samples to perform the ESA scope. The ESA was not a building code, safety, regulatory or environmental compliance inspection. The ESA is not intended to reduce the risk of the presence of mold and physical deficiencies conducive to mold nor the risk that mold or physical deficiencies conducive to mold may pose to the buildings and building occupants.

The methodologies include reviewing information provided by other sources. PSI treats information obtained from the record reviews and interviews concerning the property as reliable and the ASTM protocol does not require PSI to independently verify the information. Therefore, PSI cannot and does not warrant or guarantee that the information provided by these other sources is accurate or complete.

PSI has performed the services in a manner consistent with that level of care and skill ordinarily exercised by other members of our profession currently practicing in the same locality and under similar conditions, within the limitations of ASTM E1527-13 standard, and the All Appropriate Inquiries Rule established by the U.S. Environmental Protection Agency (40 C.F.R. Part 312). No other warranties are implied or expressed.

The observations and recommendations presented in this report are time dependent, and conditions will change. This report speaks only as of its date.

9.2 RELIANCE

Regions Bank NA c/o BDG, LLC may rely on this report.

9.3 USE BY OTHER PARTIES

This report was prepared pursuant to a contract between PSI and its client. That contractual relationship included an exchange of information about the property that was unique and serves as the basis upon which this report was prepared. Because of the importance of these understandings, our assessment may not be sufficient for the intended purposes of another party.

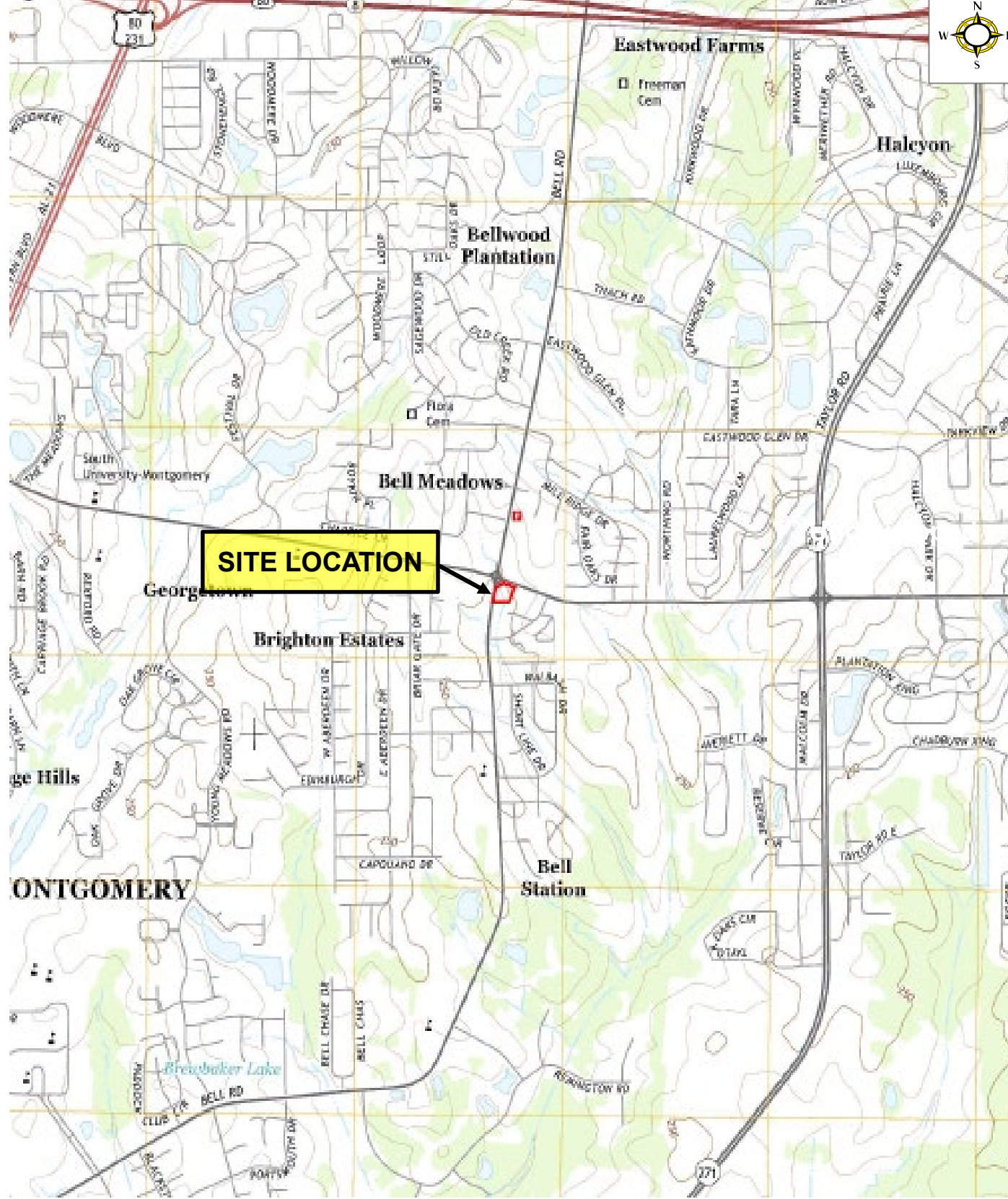
Reliance or any use of this report by anyone other than those parties identified above for which it was prepared, except with express written permission, is prohibited and therefore not foreseeable to PSI. Any unauthorized reliance on or use of this report, including any of the information or conclusions contained herein, will be at the third party's risk. No warranties or representations expressed or implied in this report are made to any such third party.

Third party reliance letters may be issued:

- upon timely request;
- subject to the permission by our original client; and
- payment of the then-current fee for such letters.

All third parties relying on our report, by such reliance, agree that such reliance is limited by our proposal and/or General Conditions, as applicable.

FIGURES



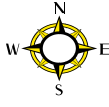
SITE LOCATION MAP
 Regions Bell Road Branch
 6900 Vaughn Road
 Montgomery, AL

PSI Project No.
04671671

Date:
July 2019

Barachias, AL
 2014
 USGS 7.5 Min Series

Figure 1



**Subject
Property**



2804 Commerce Square East Birmingham, Alabama 35210
Ph: (205) 956-6999 Fax: (205) 956-1184

SITE VICINITY MAP
Regions Bell Road Branch
6900 Vaughn Road
Montgomery, AL

PSI Project No.
04671671

Date:
July 2019

**Aerial Photo
2017**

Figure 2

PHOTOGRAPHS



Photo No. 1: Front view of the subject property.



Photo No. 2: Rear view of the subject property.





Photo No. 3: View of the AAA office building located north of the subject property beyond Vaughn Road.



Photo No. 4: View of CVS located north-northwest of the subject property beyond the intersection of Vaughn Road and Bell Road.





Photo No. 5: View of the Bellwood Shoppes parking area located north of the subject property beyond Vaughn Road.



Photo No. 6: View of the east adjoining property.





Photo No. 7: View of The Tapestry on Vaughn (apartments) located southeast of the subject property.



Photo No. 8: View of the south adjoining property.





Photo No. 9: View of Marathon gas station located west of the subject property beyond Bell Road.



Photo No. 10: View of AT&T building located west-southwest of the subject property beyond Bell Road.



USER QUESTIONNAIRE RESPONSES



USER QUESTIONNAIRE *N.A / GW*

Pursuant to ASTM E1527, ASTM E2600, and the EPA All Appropriate Inquiry Rule, the User of the report must answer specific questions regarding the property and supply this information to the Environmental Professional. While we understand that you may have only limited knowledge of the property, please answer the questions to the best of your ability based on your current knowledge, and return the completed questionnaire to PSI.

Phase I ESA Questions

1. Did a review of land title records (or judicial records where appropriate) identify any environmental cleanup liens filed or recorded against the subject property under federal, tribal, state or local law?
 No Yes Unknown (if yes, please briefly discuss on the next page or as an attachment)
2. Did a review of land title records (or judicial records where appropriate) identify any activity and land use limitations (AULs), such as engineering controls, land use restrictions or institutional controls that are in place at the subject property and/or have been filed or recorded in a registry under federal, tribal, state, or local law?
 No Yes Unknown (if yes, please briefly discuss on the next page or as an attachment)
3. Do you have any specialized knowledge or experience related to the subject property or nearby properties? For example, are you involved in the same line of business as the current or former occupants of the subject property or an adjoining property so that you would have specialized knowledge of the chemicals and processes used by this type of business?
 No Yes (if yes, please briefly discuss on the next page or as an attachment)
4. Does the purchase price being paid reasonably reflect the fair market value of the subject property?
 No Yes Not Applicable

If you conclude that there is a difference, have you considered whether the lower purchase price is because contamination is known or believed to be present at the property?
 No Yes
5. Are you aware of commonly known or reasonably ascertainable information about the property that would help the environmental professional to identify conditions indicative of releases or threatened releases? For example:
 - (a) Do you know of the past uses of the property?
 No Yes (if yes, please briefly discuss on the next page or as an attachment)
 - (b) Do you know of specific chemicals that are present or were once present at the property?
 No Yes (if yes, please briefly discuss on the next page or as an attachment)
 - (c) Do you know of spills or other chemical releases that have taken place at the property?
 No Yes (if yes, please briefly discuss on the next page or as an attachment)
 - (d) Do you know of any environmental cleanups that have taken place at the property?
 No Yes (if yes, please briefly discuss on the next page or as an attachment)
6. Based on your knowledge and experience related to the subject property are there any obvious indicators that point to the presence or likely presence of contamination at the subject property?
 No Yes (if yes, please briefly discuss on the next page or as an attachment)
7. Do you know of any pending, threatened, or past litigation or administrative proceedings relevant to hazardous substances or petroleum products in, on, or from the property? No Yes (if yes, please briefly discuss on the next page or as an attachment)
8. Do you know of any notices from any governmental entity regarding any possible violation of environmental laws or possible liability relating to hazardous substances or petroleum products?
 No Yes (if yes, please briefly discuss below or as an attachment)



Further Explain any Answers Requiring Clarification: _____

Vapor Encroachment Screening Questions

1. Currently, what type of property is the subject property?
 Commercial Industrial Residential Multi-Tenant Vacant Land

2. Are there buildings on the subject property?
 Yes No Unknown (if **yes**, indicate number and construction type):

3. Will buildings or structures be constructed on the subject property in the future?
 Yes No Unknown (if **yes**, indicate number and construction type)

4. If buildings exist or are proposed, do/will they have elevators?
 Yes No Unknown

5. What type of below-grade level exists or is proposed?
 Full/Partial Basement Crawl Space Parking Garage Multi-Level
 None/Unknown (if **none/unknown**, skip to question 11)

6. Is there ventilation currently/proposed in the below-grade level?
 Yes No Unknown

7. Are there sump pumps, floor drains or trenches existing or proposed in the below-grade level?
 Yes No Unknown

8. Is there a radon or methane mitigation system installed or proposed?
 Yes No Unknown (if **yes**, please indicate if passive or active): _____

9. What type of heating system exists or is proposed in the building? (check all that apply)
 Hot Air Circulation Hot Air Radiation Hot Water Radiation
 Hot Water Circulation Fireplace Radiant Floor Heat Fuel Oil Furnace
 Electric Baseboard Heat Pump Wood Stove Steam Radiation
 Coal Furnace Kerosene Heater Used Oil Heater Natural Gas Furnace
 Other

10. How are the utility systems fueled/powerd or proposed to be fueled/powerd?
 (check all that apply)
 Natural Gas Propane Kerosene Coal Wood Electricity
 Fuel Oil Solar Wind Other

11. Have there ever been any environmental problems at the subject property?
 Yes No Unknown (if **yes**, please describe)



- 12. Does/will a gas station or dry cleaner operate anywhere on the subject property?
 Yes No Unknown
- 13. Do/will any of the tenants use hazardous chemicals in relatively large quantities on the subject property?
 Yes No Unknown
- 14. Have any tenants ever complained about odors in the building or experienced health-related problems that may have been associated with the building?

 Yes No Unknown
- 15. Are the current or proposed operations on the subject property going to require/require special OSHA or EPA permitting?
 Yes No Unknown
- 16. Are there any existing or proposed underground or aboveground storage tanks (ASTs/USTs) on the subject property?
 Yes No Unknown (if yes, please describe)
- 17. Are there sensitive receptors (for example: children, elderly, people in poor health, and so forth) that occupy or will occupy the subject property?
 Yes No Unknown

Further Explain any Answers Requiring Clarification: _____

Helpful Documents Checklist

Pursuant to ASTM E 1527 §10.8, do you know whether any of the following documents exist related to the subject property, and if so, whether copies will be provided to PSI for review? If so, please submit such documentation to PSI as soon as practical. Please check all that apply.

- Environmental site assessment reports (for example: Phase I/II ESAs or RBCA reports)
- Environmental compliance audit reports; or risk assessments
- Environmental permits or hazardous waste generation notices or reports
- Registrations for above or underground storage tanks, or underground injection systems
- Safety data sheets (formerly known as Material Safety Data Sheets or MSDSs)
- Community right-to-know plans; safety plans; preparedness and prevention plans; spill prevention, countermeasure and control (SPCC) plans; etc.
- Notices or other correspondence from any governmental agency relating to past or current violations of environmental laws with respect to the property or relating to environmental liens on the property
- Geotechnical studies; or reports regarding hydrogeologic conditions on the property or vicinity
- Recorded activity and land use limitations (AULs)

Name (Authorized User Representative)

Title

Signature

Date

ENVIRONMENTAL DATABASE REPORT

Regions Bell Road

6900 Vaughn Road
Montgomery, AL 36116

Inquiry Number: 5715509.2s
July 15, 2019

The EDR Radius Map™ Report with GeoCheck®



6 Armstrong Road, 4th floor
Shelton, CT 06484
Toll Free: 800.352.0050
www.edrnet.com

TABLE OF CONTENTS

<u>SECTION</u>	<u>PAGE</u>
Executive Summary	ES1
Overview Map	2
Detail Map	3
Map Findings Summary	4
Map Findings	8
Orphan Summary	35
Government Records Searched/Data Currency Tracking	GR-1
 <u>GEOCHECK ADDENDUM</u>	
Physical Setting Source Addendum	A-1
Physical Setting Source Summary	A-2
Physical Setting SSURGO Soil Map	A-5
Physical Setting Source Map	A-14
Physical Setting Source Map Findings	A-16
Physical Setting Source Records Searched	PSGR-1

Thank you for your business.
 Please contact EDR at 1-800-352-0050
 with any questions or comments.

Disclaimer - Copyright and Trademark Notice

This Report contains certain information obtained from a variety of public and other sources reasonably available to Environmental Data Resources, Inc. It cannot be concluded from this Report that coverage information for the target and surrounding properties does not exist from other sources. **NO WARRANTY EXPRESSED OR IMPLIED, IS MADE WHATSOEVER IN CONNECTION WITH THIS REPORT. ENVIRONMENTAL DATA RESOURCES, INC. SPECIFICALLY DISCLAIMS THE MAKING OF ANY SUCH WARRANTIES, INCLUDING WITHOUT LIMITATION, MERCHANTABILITY OR FITNESS FOR A PARTICULAR USE OR PURPOSE. ALL RISK IS ASSUMED BY THE USER. IN NO EVENT SHALL ENVIRONMENTAL DATA RESOURCES, INC. BE LIABLE TO ANYONE, WHETHER ARISING OUT OF ERRORS OR OMISSIONS, NEGLIGENCE, ACCIDENT OR ANY OTHER CAUSE, FOR ANY LOSS OF DAMAGE, INCLUDING, WITHOUT LIMITATION, SPECIAL, INCIDENTAL, CONSEQUENTIAL, OR EXEMPLARY DAMAGES. ANY LIABILITY ON THE PART OF ENVIRONMENTAL DATA RESOURCES, INC. IS STRICTLY LIMITED TO A REFUND OF THE AMOUNT PAID FOR THIS REPORT.** Purchaser accepts this Report "AS IS". Any analyses, estimates, ratings, environmental risk levels or risk codes provided in this Report are provided for illustrative purposes only, and are not intended to provide, nor should they be interpreted as providing any facts regarding, or prediction or forecast of, any environmental risk for any property. Only a Phase I Environmental Site Assessment performed by an environmental professional can provide information regarding the environmental risk for any property. Additionally, the information provided in this Report is not to be construed as legal advice.

Copyright 2019 by Environmental Data Resources, Inc. All rights reserved. Reproduction in any media or format, in whole or in part, of any report or map of Environmental Data Resources, Inc., or its affiliates, is prohibited without prior written permission.

EDR and its logos (including Sanborn and Sanborn Map) are trademarks of Environmental Data Resources, Inc. or its affiliates. All other trademarks used herein are the property of their respective owners.

EXECUTIVE SUMMARY

A search of available environmental records was conducted by Environmental Data Resources, Inc (EDR). The report was designed to assist parties seeking to meet the search requirements of EPA's Standards and Practices for All Appropriate Inquiries (40 CFR Part 312), the ASTM Standard Practice for Environmental Site Assessments (E 1527-13), the ASTM Standard Practice for Environmental Site Assessments for Forestland or Rural Property (E 2247-16), the ASTM Standard Practice for Limited Environmental Due Diligence: Transaction Screen Process (E 1528-14) or custom requirements developed for the evaluation of environmental risk associated with a parcel of real estate.

TARGET PROPERTY INFORMATION

ADDRESS

6900 VAUGHN ROAD
MONTGOMERY, AL 36116

COORDINATES

Latitude (North): 32.3390140 - 32° 20' 20.45"
Longitude (West): 86.1956360 - 86° 11' 44.28"
Universal Transverse Mercator: Zone 16
UTM X (Meters): 575698.3
UTM Y (Meters): 3578109.2
Elevation: 249 ft. above sea level

USGS TOPOGRAPHIC MAP ASSOCIATED WITH TARGET PROPERTY

Target Property Map: 6699934 BARACHIAS, AL
Version Date: 2014

AERIAL PHOTOGRAPHY IN THIS REPORT

Portions of Photo from: 20150803, 20150618
Source: USDA

MAPPED SITES SUMMARY

Target Property Address:
 6900 VAUGHN ROAD
 MONTGOMERY, AL 36116

Click on Map ID to see full detail.

MAP ID	SITE NAME	ADDRESS	DATABASE ACRONYMS	RELATIVE ELEVATION	DIST (ft. & mi.) DIRECTION
A1	E-Z SERVE CONVENIENC	6890 VAUGHN RD	EDR Hist Auto	Higher	147, 0.028, West
A2	QUICK SERVE #28	6890 VAUGHN RD	UST, Financial Assurance	Higher	147, 0.028, West
B3	BELLWOOD CLEANERS	2779 BELL RD	EDR Hist Cleaner	Higher	301, 0.057, North
B4	CVS PHARMACY #3095	6891 VAUGHN ROAD	RCRA-LQG, FINDS, ECHO	Higher	394, 0.075, NNW
5	BELLWOOD CLEANERS	2779 BELL RD	RCRA NonGen / NLR, FINDS, ECHO	Higher	526, 0.100, NE
6	ANDREWS TULLY CLEANE	7000 VAUGHN RD	EDR Hist Cleaner	Higher	642, 0.122, ESE
C7	AMERICAN LUBEFASLL	2701 BELL ROAD	RCRA NonGen / NLR, FINDS, ECHO	Higher	763, 0.145, North
C8	ALL AMERICAN AUOTMOT	2700 BELL ROAD	RCRA NonGen / NLR, FINDS, ECHO	Higher	814, 0.154, North
C9	FIRE STATION #13	2685 BELL RD	AST	Higher	958, 0.181, North
C10	FIRE STATION #13	2685 BELL RD	UST, Financial Assurance	Higher	958, 0.181, North

EXECUTIVE SUMMARY

TARGET PROPERTY SEARCH RESULTS

The target property was not listed in any of the databases searched by EDR.

DATABASES WITH NO MAPPED SITES

No mapped sites were found in EDR's search of available ("reasonably ascertainable ") government records either on the target property or within the search radius around the target property for the following databases:

STANDARD ENVIRONMENTAL RECORDS

Federal NPL site list

NPL..... National Priority List
Proposed NPL..... Proposed National Priority List Sites
NPL LIENS..... Federal Superfund Liens

Federal Delisted NPL site list

Delisted NPL..... National Priority List Deletions

Federal CERCLIS list

FEDERAL FACILITY..... Federal Facility Site Information listing
SEMS..... Superfund Enterprise Management System

Federal CERCLIS NFRAP site list

SEMS-ARCHIVE..... Superfund Enterprise Management System Archive

Federal RCRA CORRACTS facilities list

CORRACTS..... Corrective Action Report

Federal RCRA non-CORRACTS TSD facilities list

RCRA-TSDF..... RCRA - Treatment, Storage and Disposal

Federal RCRA generators list

RCRA-SQG..... RCRA - Small Quantity Generators
RCRA-CESQG..... RCRA - Conditionally Exempt Small Quantity Generator

Federal institutional controls / engineering controls registries

LUCIS..... Land Use Control Information System
US ENG CONTROLS..... Engineering Controls Sites List
US INST CONTROL..... Sites with Institutional Controls

EXECUTIVE SUMMARY

Federal ERNS list

ERNS..... Emergency Response Notification System

State- and tribal - equivalent CERCLIS

SHWS..... Hazardous Substance Cleanup Fund

State and tribal landfill and/or solid waste disposal site lists

SWF/LF..... Permitted Landfills

State and tribal leaking storage tank lists

LAST..... List of AST Release Incidents

LUST..... Leaking Underground Storage Tank Listing

INDIAN LUST..... Leaking Underground Storage Tanks on Indian Land

State and tribal registered storage tank lists

FEMA UST..... Underground Storage Tank Listing

INDIAN UST..... Underground Storage Tanks on Indian Land

State and tribal institutional control / engineering control registries

ENG CONTROLS..... Engineering Controls Site Listing

INST CONTROL..... Land Division Brownfields 128(a) Program Site Listing

AUL..... Environmental Covenants

State and tribal voluntary cleanup sites

INDIAN VCP..... Voluntary Cleanup Priority Listing

VCP..... Cleanup Program Inventory

State and tribal Brownfields sites

BROWNFIELDS..... Land Division Brownfields 128(a) Program Site Listing

ADDITIONAL ENVIRONMENTAL RECORDS

Local Brownfield lists

US BROWNFIELDS..... A Listing of Brownfields Sites

Local Lists of Landfill / Solid Waste Disposal Sites

SWRCY..... Recycling/Recovered Materials Processors Directory

INDIAN ODI..... Report on the Status of Open Dumps on Indian Lands

ODI..... Open Dump Inventory

DEBRIS REGION 9..... Torres Martinez Reservation Illegal Dump Site Locations

IHS OPEN DUMPS..... Open Dumps on Indian Land

Local Lists of Hazardous waste / Contaminated Sites

AOCONCERN..... Area of Concern

EXECUTIVE SUMMARY

US HIST CDL.....	Delisted National Clandestine Laboratory Register
CDL.....	Clandestine Methamphetamine Lab Sites
US CDL.....	National Clandestine Laboratory Register
PFAS.....	PFAS Contamination Site Listing

Local Lists of Registered Storage Tanks

HIST UST.....	Underground Storage Tank Information
---------------	--------------------------------------

Local Land Records

LIENS 2.....	CERCLA Lien Information
--------------	-------------------------

Records of Emergency Release Reports

HMIRS.....	Hazardous Materials Information Reporting System
SPILLS.....	Emergency Response Data

Other Ascertainable Records

FUDS.....	Formerly Used Defense Sites
DOD.....	Department of Defense Sites
SCRD DRYCLEANERS.....	State Coalition for Remediation of Drycleaners Listing
US FIN ASSUR.....	Financial Assurance Information
EPA WATCH LIST.....	EPA WATCH LIST
2020 COR ACTION.....	2020 Corrective Action Program List
TSCA.....	Toxic Substances Control Act
TRIS.....	Toxic Chemical Release Inventory System
SSTS.....	Section 7 Tracking Systems
ROD.....	Records Of Decision
RMP.....	Risk Management Plans
RAATS.....	RCRA Administrative Action Tracking System
PRP.....	Potentially Responsible Parties
PADS.....	PCB Activity Database System
ICIS.....	Integrated Compliance Information System
FTTS.....	FIFRA/ TSCA Tracking System - FIFRA (Federal Insecticide, Fungicide, & Rodenticide Act)/TSCA (Toxic Substances Control Act)
MLTS.....	Material Licensing Tracking System
COAL ASH DOE.....	Steam-Electric Plant Operation Data
COAL ASH EPA.....	Coal Combustion Residues Surface Impoundments List
PCB TRANSFORMER.....	PCB Transformer Registration Database
RADINFO.....	Radiation Information Database
HIST FTTS.....	FIFRA/TSCA Tracking System Administrative Case Listing
DOT OPS.....	Incident and Accident Data
CONSENT.....	Superfund (CERCLA) Consent Decrees
INDIAN RESERV.....	Indian Reservations
FUSRAP.....	Formerly Utilized Sites Remedial Action Program
UMTRA.....	Uranium Mill Tailings Sites
LEAD SMELTERS.....	Lead Smelter Sites
US AIRS.....	Aerometric Information Retrieval System Facility Subsystem
US MINES.....	Mines Master Index File
ABANDONED MINES.....	Abandoned Mines
FINDS.....	Facility Index System/Facility Registry System
DOCKET HWC.....	Hazardous Waste Compliance Docket Listing
UXO.....	Unexploded Ordnance Sites

EXECUTIVE SUMMARY

ECHO.....	Enforcement & Compliance History Information
FUELS PROGRAM.....	EPA Fuels Program Registered Listing
COAL ASH.....	Coal Ash Disposal Sites
DRYCLEANERS.....	Drycleaner Facility Listing
Financial Assurance.....	Financial Assurance Information Listing
NPDES.....	NPDES Permit Listing
TIER 2.....	Tier 2 Data Listing
UIC.....	UIC Listing

EDR HIGH RISK HISTORICAL RECORDS

EDR Exclusive Records

EDR MGP..... EDR Proprietary Manufactured Gas Plants

EDR RECOVERED GOVERNMENT ARCHIVES

Exclusive Recovered Govt. Archives

RGA HWS..... Recovered Government Archive State Hazardous Waste Facilities List
RGA LUST..... Recovered Government Archive Leaking Underground Storage Tank

SURROUNDING SITES: SEARCH RESULTS

Surrounding sites were identified in the following databases.

Elevations have been determined from the USGS Digital Elevation Model and should be evaluated on a relative (not an absolute) basis. Relative elevation information between sites of close proximity should be field verified. Sites with an elevation equal to or higher than the target property have been differentiated below from sites with an elevation lower than the target property. Page numbers and map identification numbers refer to the EDR Radius Map report where detailed data on individual sites can be reviewed.

Sites listed in ***bold italics*** are in multiple databases.

Unmappable (orphan) sites are not considered in the foregoing analysis.

STANDARD ENVIRONMENTAL RECORDS

Federal RCRA generators list

RCRA-LQG: RCRAInfo is EPA's comprehensive information system, providing access to data supporting the Resource Conservation and Recovery Act (RCRA) of 1976 and the Hazardous and Solid Waste Amendments (HSWA) of 1984. The database includes selective information on sites which generate, transport, store, treat and/or dispose of hazardous waste as defined by the Resource Conservation and Recovery Act (RCRA). Large quantity generators (LQGs) generate over 1,000 kilograms (kg) of hazardous waste, or over 1 kg of acutely hazardous waste per month.

A review of the RCRA-LQG list, as provided by EDR, and dated 03/25/2019 has revealed that there is 1 RCRA-LQG site within approximately 0.25 miles of the target property.

<u>Equal/Higher Elevation</u>	<u>Address</u>	<u>Direction / Distance</u>	<u>Map ID</u>	<u>Page</u>
<i>CVS PHARMACY #3095</i>	<i>6891 VAUGHN ROAD</i>	<i>NNW 0 - 1/8 (0.075 mi.)</i>	<i>B4</i>	<i>15</i>

EXECUTIVE SUMMARY

EPA ID:: ALR000052639

State and tribal registered storage tank lists

UST: The Underground Storage Tank database contains registered USTs. USTs are regulated under Subtitle I of the Resource Conservation and Recovery Act (RCRA). The data come from the Department of Environmental Management's UST Data with Owner/Site/Tank Information database.

A review of the UST list, as provided by EDR, and dated 11/05/2018 has revealed that there are 2 UST sites within approximately 0.25 miles of the target property.

<u>Equal/Higher Elevation</u>	<u>Address</u>	<u>Direction / Distance</u>	<u>Map ID</u>	<u>Page</u>
QUICK SERVE #28 Facility ID: 21684 101 15130	6890 VAUGHN RD	W 0 - 1/8 (0.028 mi.)	A2	8
FIRE STATION #13 Facility ID: 11056 101 2393	2685 BELL RD	N 1/8 - 1/4 (0.181 mi.)	C10	30

AST: The Aboveground Storage Tank database contains registered ASTs. The data come from the Department of Environmental Management's AST Data with Owner/Site/Tank Information database.

A review of the AST list, as provided by EDR, and dated 11/05/2018 has revealed that there is 1 AST site within approximately 0.25 miles of the target property.

<u>Equal/Higher Elevation</u>	<u>Address</u>	<u>Direction / Distance</u>	<u>Map ID</u>	<u>Page</u>
FIRE STATION #13 Facility Id: 11056 101 2393	2685 BELL RD	N 1/8 - 1/4 (0.181 mi.)	C9	29

ADDITIONAL ENVIRONMENTAL RECORDS

Other Ascertainable Records

RCRA NonGen / NLR: RCRAInfo is EPA's comprehensive information system, providing access to data supporting the Resource Conservation and Recovery Act (RCRA) of 1976 and the Hazardous and Solid Waste Amendments (HSWA) of 1984. The database includes selective information on sites which generate, transport, store, treat and/or dispose of hazardous waste as defined by the Resource Conservation and Recovery Act (RCRA). Non-Generators do not presently generate hazardous waste.

A review of the RCRA NonGen / NLR list, as provided by EDR, and dated 03/25/2019 has revealed that there are 3 RCRA NonGen / NLR sites within approximately 0.25 miles of the target property.

<u>Equal/Higher Elevation</u>	<u>Address</u>	<u>Direction / Distance</u>	<u>Map ID</u>	<u>Page</u>
BELLWOOD CLEANERS EPA ID:: ALD982173288	2779 BELL RD	NE 0 - 1/8 (0.100 mi.)	5	21
AMERICAN LUBEFAST LL EPA ID:: ALR000023051	2701 BELL ROAD	N 1/8 - 1/4 (0.145 mi.)	C7	23
ALL AMERICAN AUOTMOT	2700 BELL ROAD	N 1/8 - 1/4 (0.154 mi.)	C8	26

EXECUTIVE SUMMARY

EPA ID:: ALR000054049

EDR HIGH RISK HISTORICAL RECORDS

EDR Exclusive Records

EDR Hist Auto: EDR has searched selected national collections of business directories and has collected listings of potential gas station/filling station/service station sites that were available to EDR researchers. EDR's review was limited to those categories of sources that might, in EDR's opinion, include gas station/filling station/service station establishments. The categories reviewed included, but were not limited to gas, gas station, gasoline station, filling station, auto, automobile repair, auto service station, service station, etc. This database falls within a category of information EDR classifies as "High Risk Historical Records", or HRHR. EDR's HRHR effort presents unique and sometimes proprietary data about past sites and operations that typically create environmental concerns, but may not show up in current government records searches.

A review of the EDR Hist Auto list, as provided by EDR, has revealed that there is 1 EDR Hist Auto site within approximately 0.125 miles of the target property.

<u>Equal/Higher Elevation</u>	<u>Address</u>	<u>Direction / Distance</u>	<u>Map ID</u>	<u>Page</u>
E-Z SERVE CONVENIENC	6890 VAUGHN RD	W 0 - 1/8 (0.028 mi.)	A1	8

EDR Hist Cleaner: EDR has searched selected national collections of business directories and has collected listings of potential dry cleaner sites that were available to EDR researchers. EDR's review was limited to those categories of sources that might, in EDR's opinion, include dry cleaning establishments. The categories reviewed included, but were not limited to dry cleaners, cleaners, laundry, laundromat, cleaning/laundry, wash & dry etc. This database falls within a category of information EDR classifies as "High Risk Historical Records", or HRHR. EDR's HRHR effort presents unique and sometimes proprietary data about past sites and operations that typically create environmental concerns, but may not show up in current government records searches.

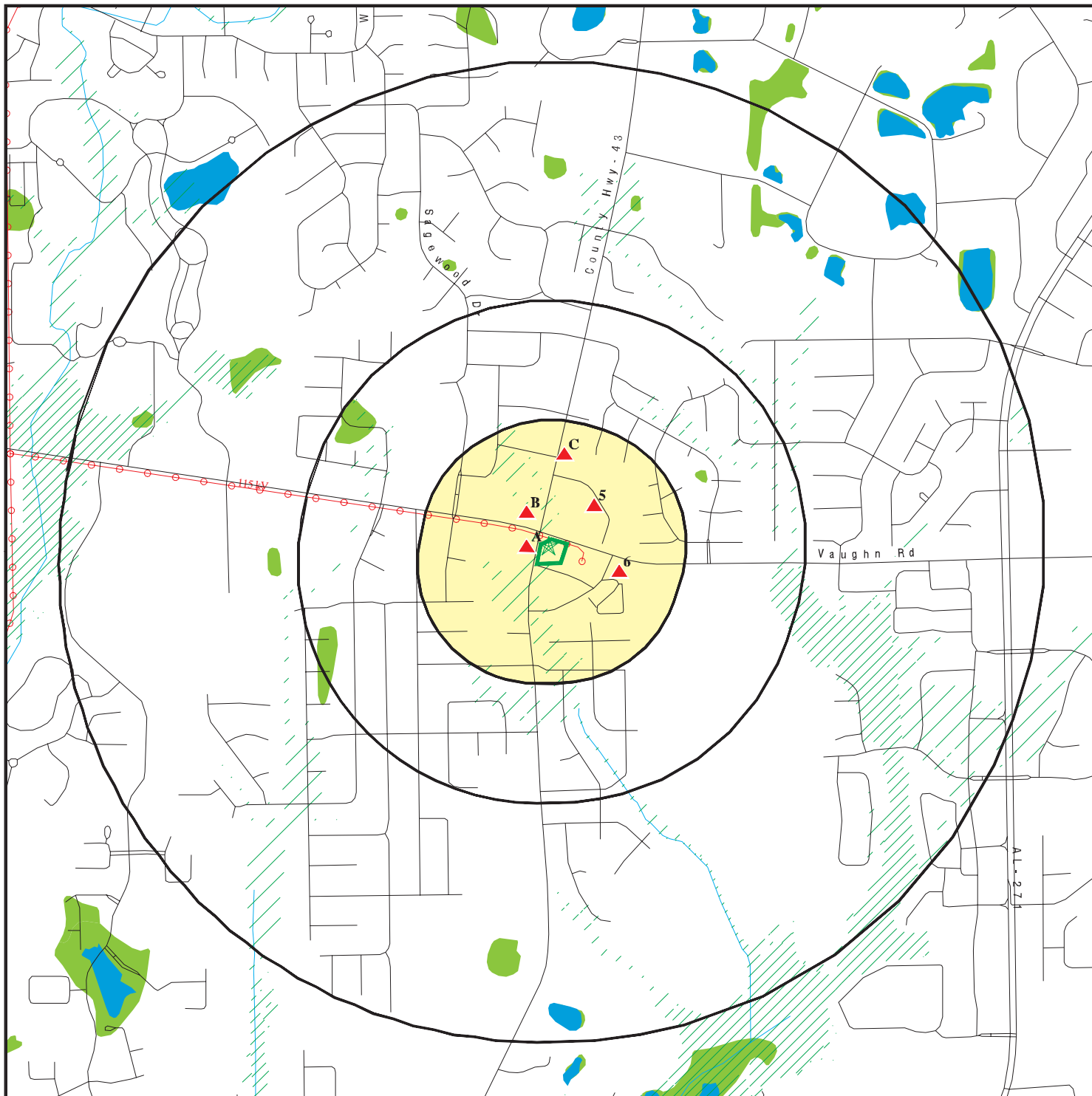
A review of the EDR Hist Cleaner list, as provided by EDR, has revealed that there are 2 EDR Hist Cleaner sites within approximately 0.125 miles of the target property.

<u>Equal/Higher Elevation</u>	<u>Address</u>	<u>Direction / Distance</u>	<u>Map ID</u>	<u>Page</u>
BELLWOOD CLEANERS	2779 BELL RD	N 0 - 1/8 (0.057 mi.)	B3	14
ANDREWS TULLY CLEANER	7000 VAUGHN RD	ESE 0 - 1/8 (0.122 mi.)	6	23

EXECUTIVE SUMMARY

There were no unmapped sites in this report.

OVERVIEW MAP - 5715509.2S



Target Property

Sites at elevations higher than or equal to the target property

Sites at elevations lower than the target property

Manufactured Gas Plants

National Priority List Sites

Dept. Defense Sites

Indian Reservations BIA

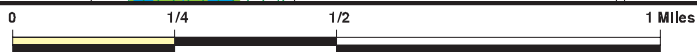
Power transmission lines

100-year flood zone

500-year flood zone

National Wetland Inventory

Areas of Concern

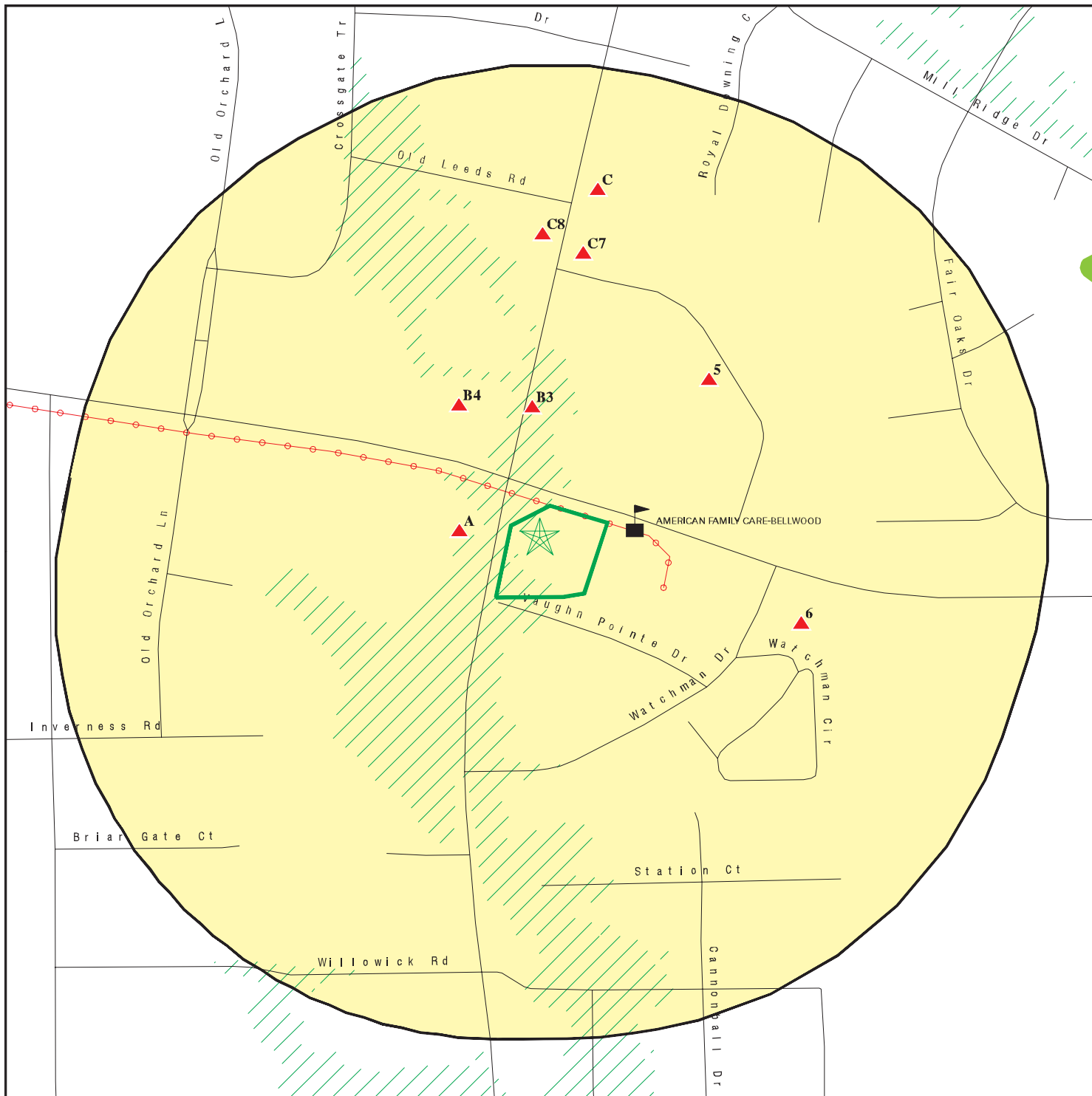









This report includes Interactive Map Layers to display and/or hide map information. The legend includes only those icons for the default map view.







SITE NAME: Regions Bell Road
 ADDRESS: 6900 Vaughn Road
 Montgomery AL 36116
 LAT/LONG: 32.339014 / 86.195636

CLIENT: PSI, Inc.
 CONTACT: Darryl May
 INQUIRY #: 5715509.2s
 DATE: July 15, 2019 9:46 am

DETAIL MAP - 5715509.2S



-  Target Property
-  Sites at elevations higher than or equal to the target property
-  Sites at elevations lower than the target property
-  Manufactured Gas Plants
-  Sensitive Receptors
-  National Priority List Sites
-  Dept. Defense Sites

-  Indian Reservations BIA
-  Power transmission lines
-  100-year flood zone
-  500-year flood zone
-  National Wetland Inventory
-  Areas of Concern



This report includes Interactive Map Layers to display and/or hide map information. The legend includes only those icons for the default map view.

SITE NAME: Regions Bell Road
 ADDRESS: 6900 Vaughn Road
 Montgomery AL 36116
 LAT/LONG: 32.339014 / 86.195636

CLIENT: PSI, Inc.
 CONTACT: Darryl May
 INQUIRY #: 5715509.2s
 DATE: July 15, 2019 9:46 am

MAP FINDINGS SUMMARY

Database	Search Distance (Miles)	Target Property	< 1/8	1/8 - 1/4	1/4 - 1/2	1/2 - 1	> 1	Total Plotted
STANDARD ENVIRONMENTAL RECORDS								
<i>Federal NPL site list</i>								
NPL	1.000		0	0	0	0	NR	0
Proposed NPL	1.000		0	0	0	0	NR	0
NPL LIENS	1.000		0	0	0	0	NR	0
<i>Federal Delisted NPL site list</i>								
Delisted NPL	1.000		0	0	0	0	NR	0
<i>Federal CERCLIS list</i>								
FEDERAL FACILITY	0.500		0	0	0	NR	NR	0
SEMS	0.500		0	0	0	NR	NR	0
<i>Federal CERCLIS NFRAP site list</i>								
SEMS-ARCHIVE	0.500		0	0	0	NR	NR	0
<i>Federal RCRA CORRACTS facilities list</i>								
CORRACTS	1.000		0	0	0	0	NR	0
<i>Federal RCRA non-CORRACTS TSD facilities list</i>								
RCRA-TSDF	0.500		0	0	0	NR	NR	0
<i>Federal RCRA generators list</i>								
RCRA-LQG	0.250		1	0	NR	NR	NR	1
RCRA-SQG	0.250		0	0	NR	NR	NR	0
RCRA-CESQG	0.250		0	0	NR	NR	NR	0
<i>Federal institutional controls / engineering controls registries</i>								
LUCIS	0.500		0	0	0	NR	NR	0
US ENG CONTROLS	0.500		0	0	0	NR	NR	0
US INST CONTROL	0.500		0	0	0	NR	NR	0
<i>Federal ERNS list</i>								
ERNS	TP		NR	NR	NR	NR	NR	0
<i>State- and tribal - equivalent CERCLIS</i>								
SHWS	1.000		0	0	0	0	NR	0
<i>State and tribal landfill and/or solid waste disposal site lists</i>								
SWF/LF	0.500		0	0	0	NR	NR	0
<i>State and tribal leaking storage tank lists</i>								
LAST	0.500		0	0	0	NR	NR	0
LUST	0.500		0	0	0	NR	NR	0
INDIAN LUST	0.500		0	0	0	NR	NR	0
<i>State and tribal registered storage tank lists</i>								
FEMA UST	0.250		0	0	NR	NR	NR	0

MAP FINDINGS SUMMARY

Database	Search Distance (Miles)	Target Property	< 1/8	1/8 - 1/4	1/4 - 1/2	1/2 - 1	> 1	Total Plotted
UST	0.250		1	1	NR	NR	NR	2
AST	0.250		0	1	NR	NR	NR	1
INDIAN UST	0.250		0	0	NR	NR	NR	0
<i>State and tribal institutional control / engineering control registries</i>								
ENG CONTROLS	0.500		0	0	0	NR	NR	0
INST CONTROL	0.500		0	0	0	NR	NR	0
AUL	0.500		0	0	0	NR	NR	0
<i>State and tribal voluntary cleanup sites</i>								
INDIAN VCP	0.500		0	0	0	NR	NR	0
VCP	0.500		0	0	0	NR	NR	0
<i>State and tribal Brownfields sites</i>								
BROWNFIELDS	0.500		0	0	0	NR	NR	0
<u>ADDITIONAL ENVIRONMENTAL RECORDS</u>								
<i>Local Brownfield lists</i>								
US BROWNFIELDS	0.500		0	0	0	NR	NR	0
<i>Local Lists of Landfill / Solid Waste Disposal Sites</i>								
SWRCY	0.500		0	0	0	NR	NR	0
INDIAN ODI	0.500		0	0	0	NR	NR	0
ODI	0.500		0	0	0	NR	NR	0
DEBRIS REGION 9	0.500		0	0	0	NR	NR	0
IHS OPEN DUMPS	0.500		0	0	0	NR	NR	0
<i>Local Lists of Hazardous waste / Contaminated Sites</i>								
AOCONCERN	1.000		0	0	0	0	NR	0
US HIST CDL	TP		NR	NR	NR	NR	NR	0
CDL	TP		NR	NR	NR	NR	NR	0
US CDL	TP		NR	NR	NR	NR	NR	0
PFAS	0.500		0	0	0	NR	NR	0
<i>Local Lists of Registered Storage Tanks</i>								
HIST UST	0.250		0	0	NR	NR	NR	0
<i>Local Land Records</i>								
LIENS 2	TP		NR	NR	NR	NR	NR	0
<i>Records of Emergency Release Reports</i>								
HMIRS	TP		NR	NR	NR	NR	NR	0
SPILLS	TP		NR	NR	NR	NR	NR	0
<i>Other Ascertainable Records</i>								
RCRA NonGen / NLR	0.250		1	2	NR	NR	NR	3

MAP FINDINGS SUMMARY

Database	Search Distance (Miles)	Target Property	< 1/8	1/8 - 1/4	1/4 - 1/2	1/2 - 1	> 1	Total Plotted
FUDS	1.000		0	0	0	0	NR	0
DOD	1.000		0	0	0	0	NR	0
SCRD DRYCLEANERS	0.500		0	0	0	NR	NR	0
US FIN ASSUR	TP		NR	NR	NR	NR	NR	0
EPA WATCH LIST	TP		NR	NR	NR	NR	NR	0
2020 COR ACTION	0.250		0	0	NR	NR	NR	0
TSCA	TP		NR	NR	NR	NR	NR	0
TRIS	TP		NR	NR	NR	NR	NR	0
SSTS	TP		NR	NR	NR	NR	NR	0
ROD	1.000		0	0	0	0	NR	0
RMP	TP		NR	NR	NR	NR	NR	0
RAATS	TP		NR	NR	NR	NR	NR	0
PRP	TP		NR	NR	NR	NR	NR	0
PADS	TP		NR	NR	NR	NR	NR	0
ICIS	TP		NR	NR	NR	NR	NR	0
FTTS	TP		NR	NR	NR	NR	NR	0
MLTS	TP		NR	NR	NR	NR	NR	0
COAL ASH DOE	TP		NR	NR	NR	NR	NR	0
COAL ASH EPA	0.500		0	0	0	NR	NR	0
PCB TRANSFORMER	TP		NR	NR	NR	NR	NR	0
RADINFO	TP		NR	NR	NR	NR	NR	0
HIST FTTS	TP		NR	NR	NR	NR	NR	0
DOT OPS	TP		NR	NR	NR	NR	NR	0
CONSENT	1.000		0	0	0	0	NR	0
INDIAN RESERV	1.000		0	0	0	0	NR	0
FUSRAP	1.000		0	0	0	0	NR	0
UMTRA	0.500		0	0	0	NR	NR	0
LEAD SMELTERS	TP		NR	NR	NR	NR	NR	0
US AIRS	TP		NR	NR	NR	NR	NR	0
US MINES	0.250		0	0	NR	NR	NR	0
ABANDONED MINES	0.250		0	0	NR	NR	NR	0
FINDS	TP		NR	NR	NR	NR	NR	0
DOCKET HWC	TP		NR	NR	NR	NR	NR	0
UXO	1.000		0	0	0	0	NR	0
ECHO	TP		NR	NR	NR	NR	NR	0
FUELS PROGRAM	0.250		0	0	NR	NR	NR	0
COAL ASH	0.500		0	0	0	NR	NR	0
DRYCLEANERS	0.250		0	0	NR	NR	NR	0
Financial Assurance	TP		NR	NR	NR	NR	NR	0
NPDES	TP		NR	NR	NR	NR	NR	0
TIER 2	TP		NR	NR	NR	NR	NR	0
UIC	TP		NR	NR	NR	NR	NR	0

EDR HIGH RISK HISTORICAL RECORDS

EDR Exclusive Records

EDR MGP	1.000		0	0	0	0	NR	0
EDR Hist Auto	0.125		1	NR	NR	NR	NR	1
EDR Hist Cleaner	0.125		2	NR	NR	NR	NR	2

EDR RECOVERED GOVERNMENT ARCHIVES

Exclusive Recovered Govt. Archives

RGA HWS	TP		NR	NR	NR	NR	NR	0
---------	----	--	----	----	----	----	----	---

MAP FINDINGS SUMMARY

<u>Database</u>	<u>Search Distance (Miles)</u>	<u>Target Property</u>	<u>< 1/8</u>	<u>1/8 - 1/4</u>	<u>1/4 - 1/2</u>	<u>1/2 - 1</u>	<u>> 1</u>	<u>Total Plotted</u>
RGA LUST	TP		NR	NR	NR	NR	NR	0
- Totals --		0	6	4	0	0	0	10

NOTES:

TP = Target Property

NR = Not Requested at this Search Distance

Sites may be listed in more than one database

Map ID
 Direction
 Distance
 Elevation

MAP FINDINGS

Site

Database(s)

EDR ID Number
 EPA ID Number

A1
 West
 < 1/8
 0.028 mi.
 147 ft.

E-Z SERVE CONVENIENCE STORES
6890 VAUGHN RD
MONTGOMERY, AL 36116

EDR Hist Auto **1021683902**
 N/A

Relative:
Higher

EDR Hist Auto

Actual:
249 ft.

Year:	Name:	Type:
1994	SUNSHINE-JR STORES INC	Convenience Stores
1995	E-Z SERVE CONVENIENCE STORES	Convenience Stores
1996	E-Z SERVE CONVENIENCE STORES	Convenience Stores
1997	E-Z SERVE CONVENIENCE STORES	Convenience Stores
1998	E-Z SERVE CONVENIENCE STORES	Convenience Stores
1999	SWIFTY SERVE CORP	Convenience Stores
2000	SWIFTY SERVE CORP	Convenience Stores
2001	E-Z SERVE CORPORATION	Convenience Stores
2002	E-Z SERVE CORPORATION	Convenience Stores

A2
 West
 < 1/8
 0.028 mi.
 147 ft.

QUICK SERVE #28
6890 VAUGHN RD
MONTGOMERY, AL 36116

UST **U001863200**
Financial Assurance **N/A**

Relative:
Higher

UST:

Actual:
249 ft.

Account Number:	21684
Site ID Number:	15130
Contact Name:	MASHUD REZA
Contact Phone:	3342213055
Exempt:	Not reported
Located Within Indian Lands:	Not reported
GPS Latitude:	32.339425
GPS Longitude:	-86.196509
Located Wellhead Protection:	Not reported
Cannot Locate Site:	Not reported
Abandoned Site:	Not reported
Residence Adjacent:	Not reported
Residence Within 300 ft:	Not reported
Under Dispersion Containment:	Not reported
UDC Insp. Date:	Not reported
UDC Insp. Results:	Not reported
Date Last Inspected:	2018-03-27 00:00:00

Tank Info:

Account number:	21684
Site ID:	15130
Facility ID:	21684 101 15130
Last Usage Date:	Not reported
Install Date:	1986-04-01
Capacity:	8021
Compartments:	1
Tank Contents:	Unleaded Gasoline
Tank Usage:	Not reported
Tank Construction Material:	Steel
Tank Corrosion Protection:	Cathodic Protection
Piping Material of Construction:	Flexible
Field Installed Cathodic:	Not reported
Three Year CP Test Date:	2017-02-21
Three Year CP Test Date:	Not reported

Map ID
Direction
Distance
Elevation

MAP FINDINGS

Site

Database(s)

EDR ID Number
EPA ID Number

QUICK SERVE #28 (Continued)

U001863200

Catchment Basin:	X
Flow Restrictor:	X
Auto Shutoff:	X
Alarm:	Not reported
ATG:	Not reported
Continuous ATG:	Not reported
Vapor:	Not reported
Statistical Inv Reconciled:	X
Annual Test Date:	2017-08-21
Annual Line Test:	Not reported
Auto Ele Line Leak Detect:	Not reported
Line Tight Test Date:	2017-08-21
Vapor Monitoring:	Not reported
Sir 15:	X
Interstitial W2 Cont:	Not reported
Line Tight 3 Years Test Date:	Not reported
Check Value:	Not reported
Gravity P:	Not reported
Unique Tank Number:	43114
Cannot Locate:	Not reported
Year of Last Sir Report:	2014
Tank Contains Gasohol (85% Ethanol):	Not reported
Tank Contains Biodiesel:	Not reported
Number Manifolds:	0
Single Walled Tank:	Not reported
Double Walled Tank:	Not reported
Steel Tank Coated W/ Fiberglass:	Not reported
Single Walled Piping:	Not reported
Double Walled Piping:	Not reported
Submersible Pump Sump Insp. Date:	2013-06-03
Tank Number:	1
Current A1:	X
Temporary A2:	Not reported
Retired:	Not reported
Permanent A3:	Not reported
Removal Date 3:	Not reported
Inert:	Not reported
Inert Date 3:	Not reported
Closed Without Assessment:	Not reported
Within Distance of Well 1:	Not reported
Other Petro E1L:	Not reported
Cercla Substance Name E2A:	Not reported
Cas Number E2B:	Not reported
Retail Tank F2:	X
Bulk Facility Tank F3:	Not reported
Industrial Tank F4:	Not reported
Farm Residential F7:	Not reported
Other Material G3:	STIP3
Other Extern H6:	Not reported
Three Year CP Review H:	P
Other Pipe I4:	Not reported
Three Year CP Review J:	Not reported
Other External Prot Pipe J3:	Not reported
Test Date K:	2017-02-20 00:00:00
T Test 13 M3:	Not reported
TT Test Reviewed:	Not reported
Tight Test Date 13:	1997-09-20 00:00:00

Map ID
Direction
Distance
Elevation

MAP FINDINGS

Site

Database(s)

EDR ID Number
EPA ID Number

QUICK SERVE #28 (Continued)

U001863200

Other M11: Not reported
Other N1D: Not reported
LF Test Reviewed: Not reported
Groundwater Monitoring N2D: Not reported
Other N2H: Not reported
Line Tightness Testing 3YRS O1: Not reported
Sir 15 07: Not reported
Tank Comments: Not reported

Owner Info:

Account number: 21684
Owner Name: MINAR INC
Owner Address: PO BOX 230963
Owner City: MONTGOMERY
Owner State: AL
Owner Zip: 36123
Owner Zip 2: Not reported
Owner Telephone: 3342213055
Owner Type 2: P
GSA ID: Not reported
Owner Contact Name: MASHUD REZA
Owner Contact Telephone: 3342213055
Exempt: Not reported

Account number: 21684
Site ID: 15130
Facility ID: 21684 101 15130
Last Usage Date: Not reported
Install Date: 1986-04-01
Capacity: 8021
Compartments: 1
Tank Contents: Mid-grade Gasoline
Tank Usage: Not reported
Tank Construction Material: Steel
Tank Corrosion Protection: Cathodic Protection
Piping Material of Construction: Flexible
Field Installed Cathodic: Not reported
Three Year CP Test Date: 2017-02-21
Three Year CP Test Date: Not reported
Catchment Basin: X
Flow Restrictor: X
Auto Shutoff: X
Alarm: Not reported
ATG: Not reported
Continuous ATG: Not reported
Vapor: Not reported
Statistical Inv Reconciled: X
Annual Test Date: 2017-08-21
Annual Line Test: Not reported
Auto Ele Line Leak Detect: Not reported
Line Tight Test Date: 2017-08-21
Vapor Monitoring: Not reported
Sir 15: X
Interstitial W2 Cont: Not reported
Line Tight 3 Years Test Date: Not reported
Check Value: Not reported
Gravity P: Not reported

Map ID
Direction
Distance
Elevation

MAP FINDINGS

Site

Database(s)

EDR ID Number
EPA ID Number

QUICK SERVE #28 (Continued)

U001863200

Unique Tank Number: 43115
Cannot Locate: Not reported
Year of Last Sir Report: 2014
Tank Contains Gasohol (85% Ethanol): Not reported
Tank Contains Biodiesel: Not reported
Number Manifolds: 0
Single Walled Tank: Not reported
Double Walled Tank: Not reported
Steel Tank Coated W/ Fiberglass: Not reported
Single Walled Piping: Not reported
Double Walled Piping: Not reported
Submersible Pump Sump Insp. Date: 2013-06-03
Tank Number: 2
Current A1: X
Temporary A2: Not reported
Retired: Not reported
Permanent A3: Not reported
Removal Date 3: Not reported
Inert: Not reported
Inert Date 3: Not reported
Closed Without Assessment: Not reported
Within Distance of Well 1: Not reported
Other Petro E1L: Not reported
Cercla Substance Name E2A: Not reported
Cas Number E2B: Not reported
Retail Tank F2: X
Bulk Facility Tank F3: Not reported
Industrial Tank F4: Not reported
Farm Residential F7: Not reported
Other Material G3: STIP3
Other Extern H6: Not reported
Three Year CP Review H: P
Other Pipe I4: Not reported
Three Year CP Review J: Not reported
Other External Prot Pipe J3: Not reported
Test Date K: 2017-02-20 00:00:00
T Test 13 M3: Not reported
TT Test Reviewed: Not reported
Tight Test Date 13: 1997-09-20 00:00:00
Other M11: Not reported
Other N1D: Not reported
LF Test Reviewed: Not reported
Groundwater Monitoring N2D: Not reported
Other N2H: Not reported
Line Tightness Testing 3YRS O1: Not reported
Sir 15 07: Not reported
Tank Comments: Not reported

Owner Info:

Account number: 21684
Owner Name: MINAR INC
Owner Address: PO BOX 230963
Owner City: MONTGOMERY
Owner State: AL
Owner Zip: 36123
Owner Zip 2: Not reported
Owner Telephone: 3342213055
Owner Type 2: P

Map ID
Direction
Distance
Elevation

MAP FINDINGS

Site

Database(s)

EDR ID Number
EPA ID Number

QUICK SERVE #28 (Continued)

U001863200

GSA ID: Not reported
Owner Contact Name: MASHUD REZA
Owner Contact Telephone: 3342213055
Exempt: Not reported

Account number: 21684
Site ID: 15130
Facility ID: 21684 101 15130
Last Usage Date: Not reported
Install Date: 1986-04-01
Capacity: 8021
Compartments: 1
Tank Contents: Premium Gasoline
Tank Usage: Not reported
Tank Construction Material: Steel
Tank Corrosion Protection: Cathodic Protection
Piping Material of Construction: Flexible
Field Installed Cathodic: Not reported
Three Year CP Test Date: 2017-02-21
Three Year CP Test Date: Not reported
Catchment Basin: X
Flow Restrictor: X
Auto Shutoff: X
Alarm: Not reported
ATG: Not reported
Continuous ATG: Not reported
Vapor: Not reported
Statistical Inv Reconciled: X
Annual Test Date: 2017-08-21
Annual Line Test: Not reported
Auto Ele Line Leak Detect: Not reported
Line Tight Test Date: 2017-08-21
Vapor Monitoring: Not reported
Sir 15: X
Interstitial W2 Cont: Not reported
Line Tight 3 Years Test Date: Not reported
Check Value: Not reported
Gravity P: Not reported
Unique Tank Number: 43116
Cannot Locate: Not reported
Year of Last Sir Report: 2014
Tank Contains Gasohol (85% Ethanol): Not reported
Tank Contains Biodiesel: Not reported
Number Manifolds: 0
Single Walled Tank: Not reported
Double Walled Tank: Not reported
Steel Tank Coated W/ Fiberglass: Not reported
Single Walled Piping: Not reported
Double Walled Piping: Not reported
Submersible Pump Sump Insp. Date: 2013-06-03
Tank Number: 3
Current A1: X
Temporary A2: Not reported
Retired: Not reported
Permanent A3: Not reported
Removal Date 3: Not reported

Map ID
Direction
Distance
Elevation

MAP FINDINGS

Site

Database(s)

EDR ID Number
EPA ID Number

QUICK SERVE #28 (Continued)

U001863200

Inert: Not reported
Inert Date 3: Not reported
Closed Without Assessment: Not reported
Within Distance of Well 1: Not reported
Other Petro E1L: Not reported
Cercla Substance Name E2A: Not reported
Cas Number E2B: Not reported
Retail Tank F2: X
Bulk Facility Tank F3: Not reported
Industrial Tank F4: Not reported
Farm Residential F7: Not reported
Other Material G3: STIP3
Other Extern H6: Not reported
Three Year CP Review H: P
Other Pipe I4: Not reported
Three Year CP Review J: Not reported
Other External Prot Pipe J3: Not reported
Test Date K: 2017-02-20 00:00:00
T Test 13 M3: Not reported
TT Test Reviewed: Not reported
Tight Test Date 13: 1997-09-20 00:00:00
Other M11: Not reported
Other N1D: Not reported
LF Test Reviewed: Not reported
Groundwater Monitoring N2D: Not reported
Other N2H: Not reported
Line Tightness Testing 3YRS O1: Not reported
Sir 15 07: Not reported
Tank Comments: Not reported

Owner Info:

Account number: 21684
Owner Name: MINAR INC
Owner Address: PO BOX 230963
Owner City: MONTGOMERY
Owner State: AL
Owner Zip: 36123
Owner Zip 2: Not reported
Owner Telephone: 3342213055
Owner Type 2: P
GSA ID: Not reported
Owner Contact Name: MASHUD REZA
Owner Contact Telephone: 3342213055
Exempt: Not reported

AL Financial Assurance:

Account Number: 21684
Site ID Number: 15130
Facility Contact: MASHUD REZA
Facility Contact Phone: 3342213055
Tank Number: 2
Compliance AUST 18 R1: X
Net Worth 25000 18 R1A: Not reported
Surety 18 R1B: Not reported
Private Insurance 18 R2A: Not reported

Map ID
 Direction
 Distance
 Elevation

MAP FINDINGS

Site

Database(s)

EDR ID Number
 EPA ID Number

QUICK SERVE #28 (Continued)

U001863200

Insurer 18 R2A:	Not reported
Policy Number 18 R2A:	Not reported
Guarantee 18 2RB:	Not reported
Self Insured 18 R2C:	X
Account Number:	21684
Site ID Number:	15130
Facility Contact:	MASHUD REZA
Facility Contact Phone:	3342213055
Tank Number:	3
Compliance AUST 18 R1:	X
Net Worth 25000 18 R1A:	Not reported
Surety 18 R1B:	Not reported
Private Insurance 18 R2A:	Not reported
Insurer 18 R2A:	Not reported
Policy Number 18 R2A:	Not reported
Guarantee 18 2RB:	Not reported
Self Insured 18 R2C:	X
Account Number:	21684
Site ID Number:	15130
Facility Contact:	MASHUD REZA
Facility Contact Phone:	3342213055
Tank Number:	1
Compliance AUST 18 R1:	X
Net Worth 25000 18 R1A:	Not reported
Surety 18 R1B:	Not reported
Private Insurance 18 R2A:	Not reported
Insurer 18 R2A:	Not reported
Policy Number 18 R2A:	Not reported
Guarantee 18 2RB:	Not reported
Self Insured 18 R2C:	X

B3
North
< 1/8
0.057 mi.
301 ft.
Relative:
Higher
Actual:
250 ft.

BELLWOOD CLEANERS
2779 BELL RD
MONTGOMERY, AL 36117
Site 1 of 2 in cluster B

EDR Hist Cleaner 1014858713
N/A

EDR Hist Cleaner

Year:	Name:	Type:
1990	BELLWOOD CLEANERS	CLEANERS AND DYERS
1994	BELLWOOD CLEANERS	Garment Pressing And Cleaners' Agents
1995	BELLWOOD CLEANERS	Garment Pressing And Cleaners' Agents
1996	BELLWOOD CLEANERS	Garment Pressing And Cleaners' Agents
1997	BELLWOOD CLEANERS	Garment Pressing And Cleaners' Agents
1998	BELLWOOD CLEANERS GRMT	LAUNDRIES
1998	MASSEY JIM CLEANERS & LAUNDRY	Garment Pressing And Cleaners' Agents
2011	DIXIE SERVICE INC	Drycleaning Plants, Except Rugs
2012	DIXIE SERVICE INC	Drycleaning Plants, Except Rugs
2013	DIXIE SERVICE INC	Drycleaning Plants, Except Rugs

Map ID
Direction
Distance
Elevation

MAP FINDINGS

Site

Database(s)

EDR ID Number
EPA ID Number

B4
NNW
< 1/8
0.075 mi.
394 ft.

CVS PHARMACY #3095
6891 VAUGHN ROAD
MONTGOMERY, AL 36117

Site 2 of 2 in cluster B

RCRA-LQG **1014950106**
FINDS **ALR000052639**
ECHO

Relative:
Higher

RCRA-LQG:

Actual:
252 ft.

Date form received by agency: 08/15/2018
Facility name: CVS PHARMACY #3095
Facility address: 6891 VAUGHN ROAD
MONTGOMERY, AL 36117
EPA ID: ALR000052639
Mailing address: CVS DRIVE, MAIL CODE 2340
WOONSOCKET, RI 02895
Contact: NICOLE WILKINSON
Contact address: CVS DRIVE, MAIL CODE 2340
WOONSOCKET, RI 02895
Contact country: US
Contact telephone: 401-770-7132
Contact email: NICOLE.WILKINSON@CVSHEALTH.COM
EPA Region: 04
Land type: Private
Classification: Large Quantity Generator
Description: Handler: generates 1,000 kg or more of hazardous waste during any calendar month; or generates more than 1 kg of acutely hazardous waste during any calendar month; or generates more than 100 kg of any residue or contaminated soil, waste or other debris resulting from the cleanup of a spill, into or on any land or water, of acutely hazardous waste during any calendar month; or generates 1 kg or less of acutely hazardous waste during any calendar month, and accumulates more than 1 kg of acutely hazardous waste at any time; or generates 100 kg or less of any residue or contaminated soil, waste or other debris resulting from the cleanup of a spill, into or on any land or water, of acutely hazardous waste during any calendar month, and accumulates more than 100 kg of that material at any time

Owner/Operator Summary:

Owner/operator name: ALABAMA CVS PHARMACY, L.L.C.
Owner/operator address: CVS DRIVE, MAIL CODE 2340
WOONSOCKET, RI 02895
Owner/operator country: US
Owner/operator telephone: 401-765-1500
Owner/operator email: Not reported
Owner/operator fax: Not reported
Owner/operator extension: Not reported
Legal status: Private
Owner/Operator Type: Operator
Owner/Op start date: 06/10/1998
Owner/Op end date: Not reported

Owner/operator name: MGM ES TU MALADE ? #1, LLC
Owner/operator address: PO BOX 230817
MONTGOMERY, AL 36123
Owner/operator country: US
Owner/operator telephone: 334-288-2330
Owner/operator email: Not reported
Owner/operator fax: Not reported
Owner/operator extension: Not reported
Legal status: Private

Map ID
Direction
Distance
Elevation

MAP FINDINGS

Site

Database(s)

EDR ID Number
EPA ID Number

CVS PHARMACY #3095 (Continued)

1014950106

Owner/Operator Type: Owner
Owner/Op start date: 05/04/1998
Owner/Op end date: Not reported

Handler Activities Summary:

U.S. importer of hazardous waste: No
Mixed waste (haz. and radioactive): No
Recycler of hazardous waste: No
Transporter of hazardous waste: No
Treater, storer or disposer of HW: No
Underground injection activity: No
On-site burner exemption: No
Furnace exemption: No
Used oil fuel burner: No
Used oil processor: No
User oil refiner: No
Used oil fuel marketer to burner: No
Used oil Specification marketer: No
Used oil transfer facility: No
Used oil transporter: No

Historical Generators:

Date form received by agency: 03/06/2018
Site name: CVS PHARMACY #3095
Classification: Large Quantity Generator

Date form received by agency: 08/16/2017
Site name: CVS PHARMACY #3095
Classification: Large Quantity Generator

Date form received by agency: 08/12/2016
Site name: CVS PHARMACY #3095
Classification: Large Quantity Generator

Date form received by agency: 03/07/2016
Site name: CVS PHARMACY #3095
Classification: Large Quantity Generator

Date form received by agency: 08/12/2015
Site name: CVS PHARMACY #3095
Classification: Large Quantity Generator

Date form received by agency: 08/15/2014
Site name: CVS PHARMACY #3095
Classification: Large Quantity Generator

Date form received by agency: 03/20/2014
Site name: CVS PHARMACY #3095
Classification: Large Quantity Generator

Date form received by agency: 02/26/2014
Site name: CVS PHARMACY # 3095
Classification: Large Quantity Generator

Date form received by agency: 08/16/2013
Site name: CVS PHARMACY # 3095

Map ID
Direction
Distance
Elevation

MAP FINDINGS

Site

Database(s)

EDR ID Number
EPA ID Number

CVS PHARMACY #3095 (Continued)

1014950106

Classification: Conditionally Exempt Small Quantity Generator

Date form received by agency: 05/10/2012

Site name: CVS PHARMACY # 3095

Classification: Small Quantity Generator

Hazardous Waste Summary:

- . Waste code: D001
- . Waste name: IGNITABLE WASTE

- . Waste code: D002
- . Waste name: CORROSIVE WASTE

- . Waste code: D004
- . Waste name: ARSENIC

- . Waste code: D005
- . Waste name: BARIUM

- . Waste code: D006
- . Waste name: CADMIUM

- . Waste code: D007
- . Waste name: CHROMIUM

- . Waste code: D008
- . Waste name: LEAD

- . Waste code: D009
- . Waste name: MERCURY

- . Waste code: D010
- . Waste name: SELENIUM

- . Waste code: D011
- . Waste name: SILVER

- . Waste code: D016
- . Waste name: 2,4-D (2,4-DICHLOROPHENOXYACETIC ACID)

- . Waste code: D018
- . Waste name: BENZENE

- . Waste code: D024
- . Waste name: M-CRESOL

- . Waste code: D027
- . Waste name: 1,4-DICHLOROBENZENE

- . Waste code: D035
- . Waste name: METHYL ETHYL KETONE

- . Waste code: D039
- . Waste name: TETRACHLOROETHYLENE

- . Waste code: P001

Map ID
Direction
Distance
Elevation

MAP FINDINGS

Site

Database(s)

EDR ID Number
EPA ID Number

CVS PHARMACY #3095 (Continued)

1014950106

. Waste name: 2H-1-BENZOPYRAN-2-ONE, 4-HYDROXY-3-(3-OXO-1-PHENYLBUTYL)-, & SALTS, WHEN PRESENT AT CONCENTRATIONS GREATER THAN 0.3% (OR) WARFARIN, & SALTS, WHEN PRESENT AT CONCENTRATIONS GREATER THAN 0.3%

. Waste code: P012
. Waste name: ARSENIC OXIDE AS2O3 (OR) ARSENIC TRIOXIDE

. Waste code: P042
. Waste name: 1,2-BENZENEDIOL, 4-[1-HYDROXY-2-(METHYLAMINO)ETHYL]-, (R)- (OR) EPINEPHRINE

. Waste code: P075
. Waste name: NICOTINE, & SALTS (OR) PYRIDINE, 3-(1-METHYL-2-PYRROLIDINYL)-,(S)-, & SALTS

. Waste code: P081
. Waste name: 1,2,3-PROPANETRIOL, TRINITRATE (R) (OR) NITROGLYCERINE (R)

. Waste code: P108
. Waste name: STRYCHNIDIN-10-ONE, & SALTS (OR) STRYCHNINE, & SALTS

. Waste code: P188
. Waste name: BENZOIC ACID, 2-HYDROXY-, COMPD. WITH (3AS-CIS)-1,2,3,3A,8,8A-HEXAHYDRO-1,3A,8-TRIMETHYLPYRROLO[2,3-B]INDOL-5-YL METHYLCARBAMATE ESTER (1:1) (OR) PHYSOSTIGMINE SALICYLATE

. Waste code: U002
. Waste name: 2-PROPANONE (I) (OR) ACETONE (I)

. Waste code: U010
. Waste name: AZIRINO [2',3':3,4]PYRROLO[1,2-A]INDOLE-4,7-DIONE, 6-AMINO-8-[[(AMINOCARBONYL)OXY]METHYL]-1,1A,2,8,8A,8B-HEXAHYDRO-8A-METHOXY-5-METHYL-, [1AS-(1AALPHA, 8BETA, 8AALPHA, 8BALPHA)]- (OR) MITOMYCIN C

. Waste code: U031
. Waste name: 1-BUTANOL (I) (OR) N-BUTYL ALCOHOL (I)

. Waste code: U034
. Waste name: ACETALDEHYDE, TRICHLORO- (OR) CHLORAL

. Waste code: U035
. Waste name: BENZENE BUTANOIC ACID, 4-[BIS(2-CHLOROETHYL)AMINO]- (OR) CHLORAMBUCIL

. Waste code: U044
. Waste name: CHLOROFORM (OR) METHANE, TRICHLORO-

. Waste code: U058
. Waste name: 2H-1,3,2-OXAZAPHOSPHORIN-2-AMINE, N,N-BIS(2-CHLOROETHYL)TETRAHYDRO-, 2-OXIDE (OR) CYCLOPHOSPHAMIDE

. Waste code: U059
. Waste name: 5,12-NAPHTHACENEDIONE, 8-ACETYL-10-[(3-AMINO-2,3,6-TRIDEOXY)-ALPHA-L-LYXO-HEXOPYRANOSYL]OXY]-7,8,9,10-TETRAHYDRO-6,8,11-TRIHYDROXY-1-METHOXY-, (8S-CIS)- (OR) DAUNOMYCIN

Map ID
Direction
Distance
Elevation

MAP FINDINGS

Site

Database(s)

EDR ID Number
EPA ID Number

CVS PHARMACY #3095 (Continued)

1014950106

. Waste code: U070
. Waste name: BENZENE, 1,2-DICHLORO- (OR) O-DICHLOROBENZENE

. Waste code: U072
. Waste name: BENZENE, 1,4-DICHLORO- (OR) P-DICHLOROBENZENE

. Waste code: U089
. Waste name: DIETHYLSTILBESTEROL (OR) PHENOL, 4,4'-(1,2-DIETHYL-1,2-ETHENEDIYL)BIS, (E)-

. Waste code: U122
. Waste name: FORMALDEHYDE

. Waste code: U129
. Waste name: CYCLOHEXANE, 1,2,3,4,5,6-HEXACHLORO-, (1ALPHA, 2ALPHA, 3BETA, 4ALPHA, 5ALPHA, 6BETA)- (OR) LINDANE

. Waste code: U132
. Waste name: HEXACHLOROPHENE (OR) PHENOL, 2,2'-METHYLENEBIS[3,4,6-TRICHLORO-

. Waste code: U150
. Waste name: L-PHENYLALANINE, 4-[BIS(2-CHLOROETHYL)AMINO]- (OR) MELPHALAN

. Waste code: U151
. Waste name: MERCURY

. Waste code: U154
. Waste name: METHANOL (I) (OR) METHYL ALCOHOL (I)

. Waste code: U165
. Waste name: NAPHTHALENE

. Waste code: U188
. Waste name: PHENOL

. Waste code: U200
. Waste name: RESERPINE (OR) YOHIMBAN-16-CARBOXYLIC ACID, 11,17-DIMETHOXY-18-[(3,4,5-TRIMETHOXYBENZOYL)OXY]-, METHYL ESTER, (3BETA, 16BETA, 17ALPHA, 18BETA, 20ALPHA)-

. Waste code: U201
. Waste name: 1,3-BENZENEDIOL (OR) RESORCINOL

. Waste code: U204
. Waste name: SELENIUS ACID (OR) SELENIUM DIOXIDE

. Waste code: U205
. Waste name: SELENIUM SULFIDE (OR) SELENIUM SULFIDE SES2 (R,T)

. Waste code: U206
. Waste name: D-GLUCOSE, 2-DEOXY-2-[[[(METHYLNITROSOAMINO)-CARBONYL]AMINO]- (OR) GLUCOPYRANOSE, 2-DEOXY-2-(3-METHYL-3-NITROSOUREIDO)-,D- (OR) STREPTOZOTOCIN

. Waste code: U210
. Waste name: ETHENE, TETRACHLORO- (OR) TETRACHLOROETHYLENE

Map ID
Direction
Distance
Elevation

MAP FINDINGS

Site

Database(s)

EDR ID Number
EPA ID Number

CVS PHARMACY #3095 (Continued)

1014950106

- . Waste code: U279
- . Waste name: CARBARYL (OR) 1-NAPHTHALENOL, METHYLCARBAMATE

- . Waste code: U411
- . Waste name: PHENOL, 2-(1-METHYLETHOXY)-, METHYLCARBAMATE (OR) PROPOXUR

Biennial Reports:

Last Biennial Reporting Year: 2017

Annual Waste Handled:

- Waste code: D001
- Waste name: IGNITABLE HAZARDOUS WASTES ARE THOSE WASTES WHICH HAVE A FLASHPOINT OF LESS THAN 140 DEGREES FAHRENHEIT AS DETERMINED BY A PENSKY-MARTENS CLOSED CUP FLASH POINT TESTER. ANOTHER METHOD OF DETERMINING THE FLASH POINT OF A WASTE IS TO REVIEW THE MATERIAL SAFETY DATA SHEET, WHICH CAN BE OBTAINED FROM THE MANUFACTURER OR DISTRIBUTOR OF THE MATERIAL. LACQUER THINNER IS AN EXAMPLE OF A COMMONLY USED SOLVENT WHICH WOULD BE CONSIDERED AS IGNITABLE HAZARDOUS WASTE.

Amount (Lbs): 35

- Waste code: D007
- Waste name: CHROMIUM
- Amount (Lbs): 23

- Waste code: D010
- Waste name: SELENIUM
- Amount (Lbs): 23

- Waste code: P001
- Waste name: 2H-1-BENZOPYRAN-2-ONE, 4-HYDROXY-3-(3-OXO-1-PHENYLBUTYL)-, & SALTS, WHEN PRESENT AT CONCENTRATIONS GREATER THAN 0.3%
- Amount (Lbs): 30

- Waste code: P075
- Waste name: NICOTINE, & SALTS
- Amount (Lbs): 26

- Waste code: U002
- Waste name: ACETONE (I)
- Amount (Lbs): 10

Violation Status: No violations found

Evaluation Action Summary:

- Evaluation date: 04/25/2018
- Evaluation: COMPLIANCE EVALUATION INSPECTION ON-SITE
- Area of violation: Not reported
- Date achieved compliance: Not reported
- Evaluation lead agency: State

FINDS:

Registry ID: 110046387646

Environmental Interest/Information System

RCRAInfo is a national information system that supports the Resource

Map ID
 Direction
 Distance
 Elevation

MAP FINDINGS

Site

Database(s)

EDR ID Number
 EPA ID Number

CVS PHARMACY #3095 (Continued)

1014950106

Conservation and Recovery Act (RCRA) program through the tracking of events and activities related to facilities that generate, transport, and treat, store, or dispose of hazardous waste. RCRAInfo allows RCRA program staff to track the notification, permit, compliance, and corrective action activities required under RCRA.

HAZARDOUS WASTE BIENNIAL REPORTER

[Click this hyperlink](#) while viewing on your computer to access additional FINDS: detail in the EDR Site Report.

ECHO:

Envid: 1014950106
 Registry ID: 110046387646
 DFR URL: <http://echo.epa.gov/detailed-facility-report?fid=110046387646>

5
NE
 < 1/8
 0.100 mi.
 526 ft.

BELLWOOD CLEANERS
2779 BELL RD
MONTGOMERY, AL 36117

RCRA NonGen / NLR **1000293190**
FINDS **ALD982173288**
ECHO

Relative:
Higher
Actual:
272 ft.

RCRA NonGen / NLR:
 Date form received by agency: 09/18/1996
 Facility name: BELLWOOD CLEANERS
 Facility address: 2779 BELL RD
 BELLWOOD SHOPPING CENTER
 MONTGOMERY, AL 36117
 EPA ID: ALD982173288
 Mailing address: SOUTH ST
 MONTGOMERY, AL 36104
 Contact: JIM MASSEY III
 Contact address: 531 SOUTH ST
 MONTGOMERY, AL 36104
 Contact country: US
 Contact telephone: 334-262-8852
 Contact email: Not reported
 EPA Region: 04
 Classification: Non-Generator
 Description: Handler: Non-Generators do not presently generate hazardous waste

Owner/Operator Summary:
 Owner/operator name: OPERNAME
 Owner/operator address: OPERSTREET
 OPERCITY, WY 99999
 Owner/operator country: Not reported
 Owner/operator telephone: 404-555-1212
 Owner/operator email: Not reported
 Owner/operator fax: Not reported
 Owner/operator extension: Not reported
 Legal status: Private
 Owner/Operator Type: Operator
 Owner/Op start date: Not reported
 Owner/Op end date: Not reported
 Owner/operator name: JIM MASSEY, JR

Map ID
Direction
Distance
Elevation

MAP FINDINGS

Site

Database(s)

EDR ID Number
EPA ID Number

BELLWOOD CLEANERS (Continued)

1000293190

Owner/operator address: 531 SOUTH ST
MONTGOMERY, AL 36104
Owner/operator country: Not reported
Owner/operator telephone: 334-262-8852
Owner/operator email: Not reported
Owner/operator fax: Not reported
Owner/operator extension: Not reported
Legal status: Private
Owner/Operator Type: Owner
Owner/Op start date: Not reported
Owner/Op end date: Not reported

Handler Activities Summary:

U.S. importer of hazardous waste: No
Mixed waste (haz. and radioactive): No
Recycler of hazardous waste: No
Transporter of hazardous waste: No
Treater, storer or disposer of HW: No
Underground injection activity: No
On-site burner exemption: No
Furnace exemption: No
Used oil fuel burner: No
Used oil processor: No
User oil refiner: No
Used oil fuel marketer to burner: No
Used oil Specification marketer: No
Used oil transfer facility: No
Used oil transporter: No

Hazardous Waste Summary:

. Waste code: NONE
. Waste name: None
Violation Status: No violations found

FINDS:

Registry ID: 110003372546

Environmental Interest/Information System

RCRAInfo is a national information system that supports the Resource Conservation and Recovery Act (RCRA) program through the tracking of events and activities related to facilities that generate, transport, and treat, store, or dispose of hazardous waste. RCRAInfo allows RCRA program staff to track the notification, permit, compliance, and corrective action activities required under RCRA.

[Click this hyperlink](#) while viewing on your computer to access additional FINDS: detail in the EDR Site Report.

ECHO:

Envid: 1000293190
Registry ID: 110003372546
DFR URL: <http://echo.epa.gov/detailed-facility-report?fid=110003372546>

Map ID
 Direction
 Distance
 Elevation

MAP FINDINGS

Site

Database(s)

EDR ID Number
 EPA ID Number

6
ESE
 < 1/8
 0.122 mi.
 642 ft.

ANDREWS TULLY CLEANERS INC
7000 VAUGHN RD
MONTGOMERY, AL 36116

EDR Hist Cleaner **1014858578**
 N/A

Relative:
Higher

EDR Hist Cleaner

Actual:
271 ft.

Year:	Name:	Type:
1994	ANDREWS TULLY CLEANERS	Garment Pressing And Cleaners' Agents
1995	ANDREWS TULLY CLEANERS	Garment Pressing And Cleaners' Agents
1996	ANDREWS TULLY CLEANERS	Garment Pressing And Cleaners' Agents
1997	ANDREWS TULLY CLEANERS INC	Drycleaning Plants, Except Rugs
1998	ANDREWS TULLY CLEANERS	CLEANERS
1998	ANDREWS TULLY CLEANERS INC	Drycleaning Plants, Except Rugs
1999	ANDREWS TULLY CLEANERS INC	Drycleaning Plants, Except Rugs
2000	ANDREWS TULLY CLEANERS INC	Drycleaning Plants, Except Rugs
2001	ANDREWS TULLY CLEANERS INC	Drycleaning Plants, Except Rugs
2002	ANDREWS TULLY CLEANERS INC	Drycleaning Plants, Except Rugs
2003	ANDREWS TULLY CLEANERS INC	Drycleaning Plants, Except Rugs
2004	ANDREWS TULLY CLEANERS INC	Drycleaning Plants, Except Rugs
2005	ANDREWS TULLY CLEANERS INC	Drycleaning Plants, Except Rugs
2006	ANDREWS TULLY CLEANERS INC	Drycleaning Plants, Except Rugs
2007	ANDREWS TULLY CLEANERS INC	Drycleaning Plants, Except Rugs
2008	ANDREWS TULLY CLEANERS INC	Drycleaning Plants, Except Rugs
2009	ANDREWS TULLY CLEANERS INC	Drycleaning Plants, Except Rugs
2010	ANDREWS TULLY CLEANERS INC	Drycleaning Plants, Except Rugs
2011	ANDREWS TULLY CLEANERS INC	Drycleaning Plants, Except Rugs
2012	ANDREWS TULLY CLEANERS INC	Drycleaning Plants, Except Rugs
2013	ANDREWS TULLY CLEANERS INC	Drycleaning Plants, Except Rugs
2014	ANDREWS TULLY CLEANERS INC	Drycleaning Plants, Except Rugs

C7
North
 1/8-1/4
 0.145 mi.
 763 ft.

AMERICAN LUBEFEST LLC #607
2701 BELL ROAD
MONTGOMERY, AL 36117

RCRA NonGen / NLR **1004672594**
FINDS **ALR000023051**
ECHO

Relative:
Higher

RCRA NonGen / NLR:

Actual:
259 ft.

Date form received by agency: 01/28/2019
 Facility name: AMERICAN LUBEFEST LLC #607
 Facility address: 2701 BELL ROAD
 MONTGOMERY, AL 36117-4366
 EPA ID: ALR000023051
 Mailing address: NORTH BROWN ROAD
 SUITE 140
 LAWRENCEVILLE, GA 30043
 Contact: SHANE SAPP
 Contact address: NORTH BROWN ROAD SUITE 140
 LAWRENCEVILLE, GA 30043
 Contact country: US
 Contact telephone: 850-232-0795
 Contact email: SSAPP@LUBEFEST.COM
 EPA Region: 04
 Classification: Non-Generator
 Description: Handler: Non-Generators do not presently generate hazardous waste

Owner/Operator Summary:
 Owner/operator name: AMERICAN LUBEFEST LLC

Map ID
Direction
Distance
Elevation

MAP FINDINGS

Site

Database(s)

EDR ID Number
EPA ID Number

AMERICAN LUBEFAST LLC #607 (Continued)

1004672594

Owner/operator address: BELL ROAD
MONTGOMERY, AL 36117

Owner/operator country: US
Owner/operator telephone: 251-343-4673
Owner/operator email: Not reported
Owner/operator fax: Not reported
Owner/operator extension: Not reported
Legal status: Private
Owner/Operator Type: Operator
Owner/Op start date: 01/01/1980
Owner/Op end date: Not reported

Owner/operator name: AMERICAN LUBEFAST LLC
Owner/operator address: 629 AIRPORT ROAD
LAWRENCEVILLE, GA 30045

Owner/operator country: US
Owner/operator telephone: 770-995-6312
Owner/operator email: Not reported
Owner/operator fax: Not reported
Owner/operator extension: Not reported
Legal status: Private
Owner/Operator Type: Owner
Owner/Op start date: 01/01/1776
Owner/Op end date: Not reported

Owner/operator name: AMERICAN LUBEFAST LLC
Owner/operator address: NORTH BROWN ROAD STE 140
LAWRENCEVILLE, GA 30043

Owner/operator country: US
Owner/operator telephone: 770-995-6312
Owner/operator email: Not reported
Owner/operator fax: Not reported
Owner/operator extension: Not reported
Legal status: Private
Owner/Operator Type: Operator
Owner/Op start date: 12/11/2002
Owner/Op end date: Not reported

Owner/operator name: AMERICAN LUBEFAST LLC
Owner/operator address: NORTH BROWN ROAD STE 140
LAWRENCEVILLE, GA 30043

Owner/operator country: US
Owner/operator telephone: 770-995-6312
Owner/operator email: Not reported
Owner/operator fax: Not reported
Owner/operator extension: Not reported
Legal status: Private
Owner/Operator Type: Owner
Owner/Op start date: 12/11/2002
Owner/Op end date: Not reported

Handler Activities Summary:

U.S. importer of hazardous waste: No
Mixed waste (haz. and radioactive): No
Recycler of hazardous waste: No
Transporter of hazardous waste: No
Treater, storer or disposer of HW: No

Map ID
Direction
Distance
Elevation

MAP FINDINGS

Site

Database(s)

EDR ID Number
EPA ID Number

AMERICAN LUBEFAST LLC #607 (Continued)

1004672594

Underground injection activity: No
On-site burner exemption: No
Furnace exemption: No
Used oil fuel burner: No
Used oil processor: No
Used oil refiner: No
Used oil fuel marketer to burner: No
Used oil Specification marketer: No
Used oil transfer facility: No
Used oil transporter: No

Historical Generators:

Date form received by agency: 12/18/2017
Site name: AMERICAN LUBEFAST LLC #607
Classification: Not a generator, verified

Date form received by agency: 01/07/2016
Site name: AMERICAN LUBEFAST LLC #607
Classification: Not a generator, verified

Date form received by agency: 10/31/2014
Site name: AMERICAN LUBEFAST LLC #607
Classification: Not a generator, verified

Date form received by agency: 12/09/2013
Site name: AMERICAN LUBEFAST LLC STORE 607
Classification: Not a generator, verified

Date form received by agency: 12/10/2012
Site name: AMERICAN LUBEFAST LLC STORE 607
Classification: Not a generator, verified

Date form received by agency: 12/28/2011
Site name: AMERICAN LUBEFAST LLC
Classification: Not a generator, verified

Date form received by agency: 08/22/2011
Site name: AMERICAN LUBEFAST LLC
Classification: Not a generator, verified

Date form received by agency: 12/11/2009
Site name: AMERICAN LUBEFAST LLC
Classification: Not a generator, verified

Date form received by agency: 01/12/2009
Site name: AMERICAN LUBEFAST LLC 607
Classification: Conditionally Exempt Small Quantity Generator

Date form received by agency: 08/13/2007
Site name: AMERICAN LUBEFAST LLC #607
Classification: Conditionally Exempt Small Quantity Generator

Date form received by agency: 10/19/2006
Site name: AMERICAN LUBEFAST LLC #607
Classification: Conditionally Exempt Small Quantity Generator

Date form received by agency: 08/29/2005

Map ID
Direction
Distance
Elevation

MAP FINDINGS

Site

Database(s)

EDR ID Number
EPA ID Number

AMERICAN LUBEFAST LLC #607 (Continued)

1004672594

Site name: AMERICAN LUBEFAST LLC #607
Classification: Unverified

Date form received by agency: 08/19/2004
Site name: AMERICAN LUBEFAST LLC #607
Classification: Unverified

Date form received by agency: 11/24/2003
Site name: AMERICAN LUBEFAST LLC
Classification: Not a generator, verified

Date form received by agency: 02/06/2003
Site name: AMERICAN LUBEFAST LLC SUPERLUBE #607
Classification: Not a generator, verified

Date form received by agency: 12/28/2001
Site name: AMERICAN LUBEFAST LLC SUPER-LUBE #607
Classification: Not a generator, verified

Violation Status: No violations found

FINDS:

Registry ID: 110012223762

Environmental Interest/Information System

RCRAInfo is a national information system that supports the Resource Conservation and Recovery Act (RCRA) program through the tracking of events and activities related to facilities that generate, transport, and treat, store, or dispose of hazardous waste. RCRAInfo allows RCRA program staff to track the notification, permit, compliance, and corrective action activities required under RCRA.

[Click this hyperlink](#) while viewing on your computer to access additional FINDS: detail in the EDR Site Report.

ECHO:

Envid: 1004672594
Registry ID: 110012223762
DFR URL: <http://echo.epa.gov/detailed-facility-report?fid=110012223762>

C8
North
1/8-1/4
0.154 mi.
814 ft.

ALL AMERICAN AUOTMOTIVE & TIRE
2700 BELL ROAD
MONTGOMERY, AL 36117

RCRA NonGen / NLR **1016139801**
FINDS **ALR000054049**
ECHO

Site 2 of 4 in cluster C

Relative:
Higher
Actual:
261 ft.

RCRA NonGen / NLR:
Date form received by agency: 11/18/2016
Facility name: ALL AMERICAN AUOTMOTIVE & TIRE
Facility address: 2700 BELL ROAD
MONTGOMERY, AL 36117
EPA ID: ALR000054049
Mailing address: BELL ROAD
MONTGOMERY, AL 36117
Contact: DON DUNCAN
Contact address: BELL ROAD

Map ID
Direction
Distance
Elevation

MAP FINDINGS

Site

Database(s)

EDR ID Number
EPA ID Number

ALL AMERICAN AUOTMOTIVE & TIRE (Continued)

1016139801

MONTGOMERY, AL 36117
Contact country: US
Contact telephone: 334-279-1777
Contact email: DON@AMERICANTIREANDAUTO.NET
EPA Region: 04
Land type: Private
Classification: Non-Generator
Description: Handler: Non-Generators do not presently generate hazardous waste

Owner/Operator Summary:

Owner/operator name: DON DUNCAN
Owner/operator address: BELL ROAD
MONTGOMERY, AL 36117
Owner/operator country: US
Owner/operator telephone: 334-270-2730
Owner/operator email: Not reported
Owner/operator fax: Not reported
Owner/operator extension: Not reported
Legal status: Private
Owner/Operator Type: Owner
Owner/Op start date: 01/01/1980
Owner/Op end date: Not reported

Owner/operator name: SCOTT HATTER
Owner/operator address: BELL ROAD
MONTGOMERY, AL 36117
Owner/operator country: US
Owner/operator telephone: 334-270-9825
Owner/operator email: Not reported
Owner/operator fax: Not reported
Owner/operator extension: Not reported
Legal status: Private
Owner/Operator Type: Operator
Owner/Op start date: 01/01/1980
Owner/Op end date: Not reported

Handler Activities Summary:

U.S. importer of hazardous waste: No
Mixed waste (haz. and radioactive): No
Recycler of hazardous waste: No
Transporter of hazardous waste: No
Treater, storer or disposer of HW: No
Underground injection activity: No
On-site burner exemption: No
Furnace exemption: No
Used oil fuel burner: No
Used oil processor: No
User oil refiner: No
Used oil fuel marketer to burner: No
Used oil Specification marketer: No
Used oil transfer facility: No
Used oil transporter: No

Historical Generators:

Date form received by agency: 03/18/2013
Site name: ALL AMERICAN AUOTMOTIVE & TIRE

Map ID
Direction
Distance
Elevation

MAP FINDINGS

Site

Database(s)

EDR ID Number
EPA ID Number

ALL AMERICAN AUOTMOTIVE & TIRE (Continued)

1016139801

Classification: Not a generator, verified

Date form received by agency: 02/22/2013

Site name: ALL AMERICAN AUOTMOTIVE & TIRE

Classification: Not a generator, verified

Facility Has Received Notices of Violations:

Regulation violated: Not reported
Area of violation: State Statute or Regulation
Date violation determined: 02/22/2013
Date achieved compliance: 04/01/2013
Violation lead agency: State
Enforcement action: Not reported
Enforcement action date: 02/22/2013
Enf. disposition status: Not reported
Enf. disp. status date: Not reported
Enforcement lead agency: State
Proposed penalty amount: Not reported
Final penalty amount: Not reported
Paid penalty amount: Not reported

Regulation violated: Not reported
Area of violation: Used Oil - Generators
Date violation determined: 02/22/2013
Date achieved compliance: 04/01/2013
Violation lead agency: State
Enforcement action: Not reported
Enforcement action date: 02/22/2013
Enf. disposition status: Not reported
Enf. disp. status date: Not reported
Enforcement lead agency: State
Proposed penalty amount: Not reported
Final penalty amount: Not reported
Paid penalty amount: Not reported

Evaluation Action Summary:

Evaluation date: 04/01/2013
Evaluation: NON-FINANCIAL RECORD REVIEW
Area of violation: Not reported
Date achieved compliance: Not reported
Evaluation lead agency: State

Evaluation date: 03/18/2013
Evaluation: NON-FINANCIAL RECORD REVIEW
Area of violation: Not reported
Date achieved compliance: Not reported
Evaluation lead agency: State

Evaluation date: 02/22/2013
Evaluation: COMPLIANCE EVALUATION INSPECTION ON-SITE
Area of violation: State Statute or Regulation
Date achieved compliance: 04/01/2013
Evaluation lead agency: State

Evaluation date: 02/22/2013
Evaluation: COMPLIANCE EVALUATION INSPECTION ON-SITE

Map ID
 Direction
 Distance
 Elevation

MAP FINDINGS

Site

Database(s)

EDR ID Number
 EPA ID Number

ALL AMERICAN AUOTMOTIVE & TIRE (Continued)

1016139801

Area of violation: Used Oil - Generators
 Date achieved compliance: 04/01/2013
 Evaluation lead agency: State

FINDS:

Registry ID: 110055437200

Environmental Interest/Information System

RCRAInfo is a national information system that supports the Resource Conservation and Recovery Act (RCRA) program through the tracking of events and activities related to facilities that generate, transport, and treat, store, or dispose of hazardous waste. RCRAInfo allows RCRA program staff to track the notification, permit, compliance, and corrective action activities required under RCRA.

[Click this hyperlink](#) while viewing on your computer to access additional FINDS: detail in the EDR Site Report.

ECHO:

Envid: 1016139801
 Registry ID: 110055437200
 DFR URL: <http://echo.epa.gov/detailed-facility-report?fid=110055437200>

C9
North
1/8-1/4
0.181 mi.
958 ft.

FIRE STATION #13
2685 BELL RD
MONTGOMERY, AL 36116

AST A100446774
N/A

Site 3 of 4 in cluster C

Relative:
Higher
Actual:
265 ft.

AST:
 Account Number: 11056
 Site ID Number: 2393
 Contact Name: DAVID MORRIS
 Contact Phone: 3342715962
 Exempt: Not reported
 Located Within Indian Lands: Not reported
 GPS Latitude: 32.341986
 GPS Longitude: -86.194552
 Located Wellhead Protection: Not reported
 Cannot Locate Site: Not reported
 Abandoned Site: Not reported
 Residence Adjacent: Not reported
 Residence Within 300 ft: Not reported
 Under Dispersion Containment: Not reported
 UDC Insp. Date: Not reported
 UDC Insp. Results: Not reported
 Date Last Inspected: 2016-02-02 00:00:00

Tank Info:

Facility ID: 11056 101 2393
 Site ID: 2393
 Account Number: 11056

Tank Number: 1
 Unique Tank Number: 7757
 Tank Status: Currently in Use

Map ID
 Direction
 Distance
 Elevation

MAP FINDINGS

Site

Database(s)

EDR ID Number
 EPA ID Number

FIRE STATION #13 (Continued)

A100446774

Date Installed: 2017-05-18
 Removal Date: Not reported
 Capacity: 550
 Number of Compartments: 1
 Tank Contents: Currently in Use
 Last Usage Date: Not reported
 Last Quantity: Not reported
 Located Above Ground: Not reported
 Within Distance of Well: Not reported
 Located Underground Area: Not reported
 Notification Not Required: Not reported

C10
North
1/8-1/4
0.181 mi.
958 ft.

FIRE STATION #13
2685 BELL RD
MONTGOMERY, AL 36116

UST **U003105024**
Financial Assurance **N/A**

Site 4 of 4 in cluster C

Relative:
Higher
Actual:
265 ft.

UST:
 Account Number: 11056
 Site ID Number: 2393
 Contact Name: DAVID MORRIS
 Contact Phone: 3342715962
 Exempt: Not reported
 Located Within Indian Lands: Not reported
 GPS Latitude: 32.341986
 GPS Longitude: -86.194552
 Located Wellhead Protection: Not reported
 Cannot Locate Site: Not reported
 Abandoned Site: Not reported
 Residence Adjacent: Not reported
 Residence Within 300 ft: Not reported
 Under Dispersion Containment: Not reported
 UDC Insp. Date: Not reported
 UDC Insp. Results: Not reported
 Date Last Inspected: 2016-02-02 00:00:00

Tank Info:
 Account number: 11056
 Site ID: 2393
 Facility ID: 11056 101 2393
 Last Usage Date: 2017-07-01
 Install Date: 1984-10-01
 Capacity: 11627
 Compartments: 1
 Tank Contents: Diesel
 Tank Usage: Local Government
 Tank Construction Material: Fiberglass/Plastic
 Tank Corrosion Protection: Not reported
 Piping Material of Construction: Fiberglass/Plastic
 Field Installed Cathodic: Not reported
 Three Year CP Test Date: Not reported
 Three Year CP Test Date: Not reported
 Catchment Basin: X
 Flow Restrictor: Not reported
 Auto Shutoff: Not reported
 Alarm: X

Map ID
Direction
Distance
Elevation

MAP FINDINGS

Site

Database(s)

EDR ID Number
EPA ID Number

FIRE STATION #13 (Continued)

U003105024

ATG:	X
Continuous ATG:	Not reported
Vapor:	Not reported
Statistical Inv Reconciled:	Not reported
Annual Test Date:	2016-03-08
Annual Line Test:	X
Auto Ele Line Leak Detect:	X
Line Tight Test Date:	2017-02-22
Vapor Monitoring:	Not reported
Sir 15:	Not reported
Interstitial W2 Cont:	Not reported
Line Tight 3 Years Test Date:	Not reported
Check Value:	Not reported
Gravity P:	Not reported
Unique Tank Number:	7111
Cannot Locate:	Not reported
Year of Last Sir Report:	Not reported
Tank Contains Gasohol (85% Ethanol):	Not reported
Tank Contains Biodiesel:	Not reported
Number Manifolds:	0
Single Walled Tank:	Not reported
Double Walled Tank:	Not reported
Steel Tank Coated W/ Fiberglass:	Not reported
Single Walled Piping:	Not reported
Double Walled Piping:	Not reported
Submersible Pump Sump Insp. Date:	1901-01-01
Tank Number:	1
Current A1:	Not reported
Temporary A2:	Not reported
Retired:	Not reported
Permanent A3:	X
Removal Date 3:	Not reported
Inert:	X
Inert Date 3:	2018-04-30 00:00:00
Closed Without Assessment:	Not reported
Within Distance of Well 1:	Not reported
Other Petro E1L:	Not reported
Cercla Substance Name E2A:	Not reported
Cas Number E2B:	Not reported
Retail Tank F2:	Not reported
Bulk Facility Tank F3:	Not reported
Industrial Tank F4:	Not reported
Farm Residential F7:	Not reported
Other Material G3:	Not reported
Other Extern H6:	Not reported
Three Year CP Review H:	Not reported
Other Pipe I4:	Not reported
Three Year CP Review J:	Not reported
Other External Prot Pipe J3:	Not reported
Test Date K:	2015-08-07 00:00:00
T Test 13 M3:	Not reported
TT Test Reviewed:	Not reported
Tight Test Date 13:	Not reported
Other M11:	Not reported
Other N1D:	Not reported
LF Test Reviewed:	Not reported
Groundwater Monitoring N2D:	Not reported

Map ID
Direction
Distance
Elevation

MAP FINDINGS

Site

Database(s)

EDR ID Number
EPA ID Number

FIRE STATION #13 (Continued)

U003105024

Other N2H: Not reported
Line Tightness Testing 3YRS O1: Not reported
Sir 15 07: Not reported
Tank Comments: Not reported

Owner Info:

Account number: 11056
Owner Name: CITY OF MONTGOMERY
Owner Address: 934 N RIPLEY ST
Owner City: MONTGOMERY
Owner State: AL
Owner Zip: 36104
Owner Zip 2: Not reported
Owner Telephone: 3342412941
Owner Type 2: L
GSA ID: Not reported
Owner Contact Name: DALLAS VENABLE
Owner Contact Telephone: 3346516946
Exempt: Not reported

Account number: 11056
Site ID: 2393
Facility ID: 11056 101 2393
Last Usage Date: 2017-07-01
Install Date: 1984-10-01
Capacity: 11627
Compartments: 1
Tank Contents: Unleaded Gasoline
Tank Usage: Local Government
Tank Construction Material: Fiberglass/Plastic
Tank Corrosion Protection: Not reported
Piping Material of Construction: Fiberglass/Plastic
Field Installed Cathodic: Not reported
Three Year CP Test Date: Not reported
Three Year CP Test Date: Not reported
Catchment Basin: X
Flow Restrictor: Not reported
Auto Shutoff: Not reported
Alarm: X
ATG: X
Continuous ATG: Not reported
Vapor: Not reported
Statistical Inv Reconciled: Not reported
Annual Test Date: 2016-03-08
Annual Line Test: Not reported
Auto Ele Line Leak Detect: X
Line Tight Test Date: 2017-02-22
Vapor Monitoring: Not reported
Sir 15: Not reported
Interstitial W2 Cont: Not reported
Line Tight 3 Years Test Date: Not reported
Check Value: Not reported
Gravity P: Not reported
Unique Tank Number: 7112
Cannot Locate: Not reported
Year of Last Sir Report: Not reported
Tank Contains Gasohol (85% Ethanol): Not reported

Map ID
Direction
Distance
Elevation

MAP FINDINGS

Site

Database(s)

EDR ID Number
EPA ID Number

FIRE STATION #13 (Continued)

U003105024

Tank Contains Biodiesel: Not reported
Number Manifolds: 0
Single Walled Tank: Not reported
Double Walled Tank: Not reported
Steel Tank Coated W/ Fiberglass: Not reported
Single Walled Piping: Not reported
Double Walled Piping: Not reported
Submersible Pump Sump Insp. Date: 1901-01-01
Tank Number: 2
Current A1: Not reported
Temporary A2: Not reported
Retired: Not reported
Permanent A3: X
Removal Date 3: Not reported
Inert: X
Inert Date 3: 2018-04-11 00:00:00
Closed Without Assessment: Not reported
Within Distance of Well 1: Not reported
Other Petro E1L: Not reported
Cercla Substance Name E2A: Not reported
Cas Number E2B: Not reported
Retail Tank F2: Not reported
Bulk Facility Tank F3: Not reported
Industrial Tank F4: Not reported
Farm Residential F7: Not reported
Other Material G3: Not reported
Other Extern H6: Not reported
Three Year CP Review H: Not reported
Other Pipe I4: Not reported
Three Year CP Review J: Not reported
Other External Prot Pipe J3: Not reported
Test Date K: 2015-08-07 00:00:00
T Test 13 M3: Not reported
TT Test Reviewed: Not reported
Tight Test Date 13: Not reported
Other M11: Not reported
Other N1D: Not reported
LF Test Reviewed: Not reported
Groundwater Monitoring N2D: Not reported
Other N2H: Not reported
Line Tightness Testing 3YRS O1: Not reported
Sir 15 07: Not reported
Tank Comments: Not reported

Owner Info:

Account number: 11056
Owner Name: CITY OF MONTGOMERY
Owner Address: 934 N RIPLEY ST
Owner City: MONTGOMERY
Owner State: AL
Owner Zip: 36104
Owner Zip 2: Not reported
Owner Telephone: 3342412941
Owner Type 2: L
GSA ID: Not reported
Owner Contact Name: DALLAS VENABLE
Owner Contact Telephone: 3346516946
Exempt: Not reported

Map ID
Direction
Distance
Elevation

MAP FINDINGS

Site

Database(s)

EDR ID Number
EPA ID Number

FIRE STATION #13 (Continued)

U003105024

AL Financial Assurance:

Account Number: 11056
Site ID Number: 2393
Facility Contact: DAVID MORRIS
Facility Contact Phone: 3342715962
Tank Number: 2
Compliance AUST 18 R1: Not reported
Net Worth 25000 18 R1A: Not reported
Surety 18 R1B: Not reported
Private Insurance 18 R2A: Not reported
Insurer 18 R2A: Not reported
Policy Number 18 R2A: Not reported
Guarantee 18 2RB: Not reported
Self Insured 18 R2C: Not reported

Account Number: 11056
Site ID Number: 2393
Facility Contact: DAVID MORRIS
Facility Contact Phone: 3342715962
Tank Number: 1
Compliance AUST 18 R1: Not reported
Net Worth 25000 18 R1A: Not reported
Surety 18 R1B: Not reported
Private Insurance 18 R2A: Not reported
Insurer 18 R2A: Not reported
Policy Number 18 R2A: Not reported
Guarantee 18 2RB: Not reported
Self Insured 18 R2C: Not reported

Count: 0 records.

ORPHAN SUMMARY

<u>City</u>	<u>EDR ID</u>	<u>Site Name</u>	<u>Site Address</u>	<u>Zip</u>	<u>Database(s)</u>
NO SITES FOUND					

GOVERNMENT RECORDS SEARCHED / DATA CURRENCY TRACKING

To maintain currency of the following federal and state databases, EDR contacts the appropriate governmental agency on a monthly or quarterly basis, as required.

Number of Days to Update: Provides confirmation that EDR is reporting records that have been updated within 90 days from the date the government agency made the information available to the public.

STANDARD ENVIRONMENTAL RECORDS

Federal NPL site list

NPL: National Priority List

National Priorities List (Superfund). The NPL is a subset of CERCLIS and identifies over 1,200 sites for priority cleanup under the Superfund Program. NPL sites may encompass relatively large areas. As such, EDR provides polygon coverage for over 1,000 NPL site boundaries produced by EPA's Environmental Photographic Interpretation Center (EPIC) and regional EPA offices.

Date of Government Version: 04/11/2019	Source: EPA
Date Data Arrived at EDR: 04/18/2019	Telephone: N/A
Date Made Active in Reports: 05/14/2019	Last EDR Contact: 07/02/2019
Number of Days to Update: 26	Next Scheduled EDR Contact: 10/14/2019
	Data Release Frequency: Quarterly

NPL Site Boundaries

Sources:

EPA's Environmental Photographic Interpretation Center (EPIC)
Telephone: 202-564-7333

EPA Region 1
Telephone 617-918-1143

EPA Region 6
Telephone: 214-655-6659

EPA Region 3
Telephone 215-814-5418

EPA Region 7
Telephone: 913-551-7247

EPA Region 4
Telephone 404-562-8033

EPA Region 8
Telephone: 303-312-6774

EPA Region 5
Telephone 312-886-6686

EPA Region 9
Telephone: 415-947-4246

EPA Region 10
Telephone 206-553-8665

Proposed NPL: Proposed National Priority List Sites

A site that has been proposed for listing on the National Priorities List through the issuance of a proposed rule in the Federal Register. EPA then accepts public comments on the site, responds to the comments, and places on the NPL those sites that continue to meet the requirements for listing.

Date of Government Version: 04/11/2019	Source: EPA
Date Data Arrived at EDR: 04/18/2019	Telephone: N/A
Date Made Active in Reports: 05/14/2019	Last EDR Contact: 07/02/2019
Number of Days to Update: 26	Next Scheduled EDR Contact: 10/14/2019
	Data Release Frequency: Quarterly

NPL LIENS: Federal Superfund Liens

Federal Superfund Liens. Under the authority granted the USEPA by CERCLA of 1980, the USEPA has the authority to file liens against real property in order to recover remedial action expenditures or when the property owner received notification of potential liability. USEPA compiles a listing of filed notices of Superfund Liens.

GOVERNMENT RECORDS SEARCHED / DATA CURRENCY TRACKING

Date of Government Version: 10/15/1991
Date Data Arrived at EDR: 02/02/1994
Date Made Active in Reports: 03/30/1994
Number of Days to Update: 56

Source: EPA
Telephone: 202-564-4267
Last EDR Contact: 08/15/2011
Next Scheduled EDR Contact: 11/28/2011
Data Release Frequency: No Update Planned

Federal Delisted NPL site list

Delisted NPL: National Priority List Deletions

The National Oil and Hazardous Substances Pollution Contingency Plan (NCP) establishes the criteria that the EPA uses to delete sites from the NPL. In accordance with 40 CFR 300.425.(e), sites may be deleted from the NPL where no further response is appropriate.

Date of Government Version: 04/11/2019
Date Data Arrived at EDR: 04/18/2019
Date Made Active in Reports: 05/14/2019
Number of Days to Update: 26

Source: EPA
Telephone: N/A
Last EDR Contact: 07/02/2019
Next Scheduled EDR Contact: 10/14/2019
Data Release Frequency: Quarterly

Federal CERCLIS list

FEDERAL FACILITY: Federal Facility Site Information listing

A listing of National Priority List (NPL) and Base Realignment and Closure (BRAC) sites found in the Comprehensive Environmental Response, Compensation and Liability Information System (CERCLIS) Database where EPA Federal Facilities Restoration and Reuse Office is involved in cleanup activities.

Date of Government Version: 04/03/2019
Date Data Arrived at EDR: 04/05/2019
Date Made Active in Reports: 05/14/2019
Number of Days to Update: 39

Source: Environmental Protection Agency
Telephone: 703-603-8704
Last EDR Contact: 07/03/2019
Next Scheduled EDR Contact: 10/14/2019
Data Release Frequency: Varies

SEMS: Superfund Enterprise Management System

SEMS (Superfund Enterprise Management System) tracks hazardous waste sites, potentially hazardous waste sites, and remedial activities performed in support of EPA's Superfund Program across the United States. The list was formerly known as CERCLIS, renamed to SEMS by the EPA in 2015. The list contains data on potentially hazardous waste sites that have been reported to the USEPA by states, municipalities, private companies and private persons, pursuant to Section 103 of the Comprehensive Environmental Response, Compensation, and Liability Act (CERCLA). This dataset also contains sites which are either proposed to or on the National Priorities List (NPL) and the sites which are in the screening and assessment phase for possible inclusion on the NPL.

Date of Government Version: 04/11/2019
Date Data Arrived at EDR: 04/18/2019
Date Made Active in Reports: 05/23/2019
Number of Days to Update: 35

Source: EPA
Telephone: 800-424-9346
Last EDR Contact: 07/02/2019
Next Scheduled EDR Contact: 10/14/2019
Data Release Frequency: Quarterly

Federal CERCLIS NFRAP site list

SEMS-ARCHIVE: Superfund Enterprise Management System Archive

GOVERNMENT RECORDS SEARCHED / DATA CURRENCY TRACKING

SEMS-ARCHIVE (Superfund Enterprise Management System Archive) tracks sites that have no further interest under the Federal Superfund Program based on available information. The list was formerly known as the CERCLIS-NFRAP, renamed to SEMS ARCHIVE by the EPA in 2015. EPA may perform a minimal level of assessment work at a site while it is archived if site conditions change and/or new information becomes available. Archived sites have been removed and archived from the inventory of SEMS sites. Archived status indicates that, to the best of EPA's knowledge, assessment at a site has been completed and that EPA has determined no further steps will be taken to list the site on the National Priorities List (NPL), unless information indicates this decision was not appropriate or other considerations require a recommendation for listing at a later time. The decision does not necessarily mean that there is no hazard associated with a given site; it only means that, based upon available information, the location is not judged to be potential NPL site.

Date of Government Version: 04/11/2019	Source: EPA
Date Data Arrived at EDR: 04/18/2019	Telephone: 800-424-9346
Date Made Active in Reports: 05/23/2019	Last EDR Contact: 07/02/2019
Number of Days to Update: 35	Next Scheduled EDR Contact: 10/14/2019
	Data Release Frequency: Quarterly

Federal RCRA CORRACTS facilities list

CORRACTS: Corrective Action Report

CORRACTS identifies hazardous waste handlers with RCRA corrective action activity.

Date of Government Version: 03/25/2019	Source: EPA
Date Data Arrived at EDR: 03/27/2019	Telephone: 800-424-9346
Date Made Active in Reports: 04/17/2019	Last EDR Contact: 06/26/2019
Number of Days to Update: 21	Next Scheduled EDR Contact: 10/07/2019
	Data Release Frequency: Quarterly

Federal RCRA non-CORRACTS TSD facilities list

RCRA-TSDF: RCRA - Treatment, Storage and Disposal

RCRAInfo is EPA's comprehensive information system, providing access to data supporting the Resource Conservation and Recovery Act (RCRA) of 1976 and the Hazardous and Solid Waste Amendments (HSWA) of 1984. The database includes selective information on sites which generate, transport, store, treat and/or dispose of hazardous waste as defined by the Resource Conservation and Recovery Act (RCRA). Transporters are individuals or entities that move hazardous waste from the generator offsite to a facility that can recycle, treat, store, or dispose of the waste. TSDFs treat, store, or dispose of the waste.

Date of Government Version: 03/25/2019	Source: Environmental Protection Agency
Date Data Arrived at EDR: 03/27/2019	Telephone: (404) 562-8651
Date Made Active in Reports: 04/17/2019	Last EDR Contact: 06/26/2019
Number of Days to Update: 21	Next Scheduled EDR Contact: 10/07/2019
	Data Release Frequency: Quarterly

Federal RCRA generators list

RCRA-LQG: RCRA - Large Quantity Generators

RCRAInfo is EPA's comprehensive information system, providing access to data supporting the Resource Conservation and Recovery Act (RCRA) of 1976 and the Hazardous and Solid Waste Amendments (HSWA) of 1984. The database includes selective information on sites which generate, transport, store, treat and/or dispose of hazardous waste as defined by the Resource Conservation and Recovery Act (RCRA). Large quantity generators (LQGs) generate over 1,000 kilograms (kg) of hazardous waste, or over 1 kg of acutely hazardous waste per month.

Date of Government Version: 03/25/2019	Source: Environmental Protection Agency
Date Data Arrived at EDR: 03/27/2019	Telephone: (404) 562-8651
Date Made Active in Reports: 04/17/2019	Last EDR Contact: 06/26/2019
Number of Days to Update: 21	Next Scheduled EDR Contact: 10/07/2019
	Data Release Frequency: Quarterly

GOVERNMENT RECORDS SEARCHED / DATA CURRENCY TRACKING

RCRA-SQG: RCRA - Small Quantity Generators

RCRAInfo is EPA's comprehensive information system, providing access to data supporting the Resource Conservation and Recovery Act (RCRA) of 1976 and the Hazardous and Solid Waste Amendments (HSWA) of 1984. The database includes selective information on sites which generate, transport, store, treat and/or dispose of hazardous waste as defined by the Resource Conservation and Recovery Act (RCRA). Small quantity generators (SQGs) generate between 100 kg and 1,000 kg of hazardous waste per month.

Date of Government Version: 03/25/2019	Source: Environmental Protection Agency
Date Data Arrived at EDR: 03/27/2019	Telephone: (404) 562-8651
Date Made Active in Reports: 04/17/2019	Last EDR Contact: 06/26/2019
Number of Days to Update: 21	Next Scheduled EDR Contact: 10/07/2019
	Data Release Frequency: Quarterly

RCRA-CESQG: RCRA - Conditionally Exempt Small Quantity Generators

RCRAInfo is EPA's comprehensive information system, providing access to data supporting the Resource Conservation and Recovery Act (RCRA) of 1976 and the Hazardous and Solid Waste Amendments (HSWA) of 1984. The database includes selective information on sites which generate, transport, store, treat and/or dispose of hazardous waste as defined by the Resource Conservation and Recovery Act (RCRA). Conditionally exempt small quantity generators (CESQGs) generate less than 100 kg of hazardous waste, or less than 1 kg of acutely hazardous waste per month.

Date of Government Version: 03/25/2019	Source: Environmental Protection Agency
Date Data Arrived at EDR: 03/27/2019	Telephone: (404) 562-8651
Date Made Active in Reports: 04/17/2019	Last EDR Contact: 06/26/2019
Number of Days to Update: 21	Next Scheduled EDR Contact: 10/07/2019
	Data Release Frequency: Quarterly

Federal institutional controls / engineering controls registries

LUCIS: Land Use Control Information System

LUCIS contains records of land use control information pertaining to the former Navy Base Realignment and Closure properties.

Date of Government Version: 02/22/2019	Source: Department of the Navy
Date Data Arrived at EDR: 03/07/2019	Telephone: 843-820-7326
Date Made Active in Reports: 04/17/2019	Last EDR Contact: 05/10/2019
Number of Days to Update: 41	Next Scheduled EDR Contact: 08/26/2019
	Data Release Frequency: Varies

US ENG CONTROLS: Engineering Controls Sites List

A listing of sites with engineering controls in place. Engineering controls include various forms of caps, building foundations, liners, and treatment methods to create pathway elimination for regulated substances to enter environmental media or effect human health.

Date of Government Version: 01/31/2019	Source: Environmental Protection Agency
Date Data Arrived at EDR: 02/04/2019	Telephone: 703-603-0695
Date Made Active in Reports: 03/08/2019	Last EDR Contact: 05/29/2019
Number of Days to Update: 32	Next Scheduled EDR Contact: 09/09/2019
	Data Release Frequency: Varies

US INST CONTROL: Sites with Institutional Controls

A listing of sites with institutional controls in place. Institutional controls include administrative measures, such as groundwater use restrictions, construction restrictions, property use restrictions, and post remediation care requirements intended to prevent exposure to contaminants remaining on site. Deed restrictions are generally required as part of the institutional controls.

Date of Government Version: 01/31/2019	Source: Environmental Protection Agency
Date Data Arrived at EDR: 02/04/2019	Telephone: 703-603-0695
Date Made Active in Reports: 03/08/2019	Last EDR Contact: 05/29/2019
Number of Days to Update: 32	Next Scheduled EDR Contact: 09/09/2019
	Data Release Frequency: Varies

GOVERNMENT RECORDS SEARCHED / DATA CURRENCY TRACKING

Federal ERNS list

ERNS: Emergency Response Notification System

Emergency Response Notification System. ERNS records and stores information on reported releases of oil and hazardous substances.

Date of Government Version: 03/25/2019
Date Data Arrived at EDR: 03/26/2019
Date Made Active in Reports: 05/01/2019
Number of Days to Update: 36

Source: National Response Center, United States Coast Guard
Telephone: 202-267-2180
Last EDR Contact: 06/26/2019
Next Scheduled EDR Contact: 10/07/2019
Data Release Frequency: Quarterly

State- and tribal - equivalent CERCLIS

SHWS: Hazardous Substance Cleanup Fund

Hazardous substance sites, which pose a threat to public health and the environment, which will be cleaned up utilizing the Hazardous Substance Cleanup Fund.

Date of Government Version: 01/15/2019
Date Data Arrived at EDR: 03/15/2019
Date Made Active in Reports: 04/25/2019
Number of Days to Update: 41

Source: Department of Environmental Management
Telephone: 334-271-7984
Last EDR Contact: 06/19/2019
Next Scheduled EDR Contact: 09/23/2019
Data Release Frequency: Annually

HWS DETAIL: Alabama Hazardous Substance Cleanup Fund Annual Report

The Alabama Hazardous Substance Cleanup Fund (AHSCF) was established in 1989 by act of the Alabama Legislature (Code of Alabama 1975, ?22-30A) to provide a mechanism for ADEM to investigate, remediate, and monitor hazardous substance sites. These sites may potentially endanger human health and the environment, but may not qualify to be addressed by other federal or state cleanup programs.

Date of Government Version: 12/31/2018
Date Data Arrived at EDR: 03/13/2019
Date Made Active in Reports: 04/25/2019
Number of Days to Update: 43

Source: Department of Environmental Management
Telephone: 334-271-7730
Last EDR Contact: 06/10/2019
Next Scheduled EDR Contact: 09/23/2019
Data Release Frequency: Annually

State and tribal landfill and/or solid waste disposal site lists

SWF/LF: Permitted Landfills

Solid Waste Facilities/Landfill Sites. SWF/LF type records typically contain an inventory of solid waste disposal facilities or landfills in a particular state. Depending on the state, these may be active or inactive facilities or open dumps that failed to meet RCRA Subtitle D Section 4004 criteria for solid waste landfills or disposal sites.

Date of Government Version: 03/06/2018
Date Data Arrived at EDR: 10/11/2018
Date Made Active in Reports: 10/31/2018
Number of Days to Update: 20

Source: Department of Environmental Management
Telephone: 334-271-7730
Source: Department of Environmental Management, GIS Section
Telephone: 334-271-7700
Last EDR Contact: 07/12/2019
Next Scheduled EDR Contact: 10/21/2019
Data Release Frequency: Varies

State and tribal leaking storage tank lists

LAST: List of AST Release Incidents

A listing of aboveground storage tank releases that have been reported to ADEM. These are primarily smaller retail ASTs and smaller bulk plant ASTs.

Date of Government Version: 03/01/2019
Date Data Arrived at EDR: 03/28/2019
Date Made Active in Reports: 04/25/2019
Number of Days to Update: 28

Source: Department of Environmental Management
Telephone: 334-271-7712
Last EDR Contact: 06/19/2019
Next Scheduled EDR Contact: 10/07/2019
Data Release Frequency: Varies

GOVERNMENT RECORDS SEARCHED / DATA CURRENCY TRACKING

LUST: Leaking Underground Storage Tank Listing

Leaking Underground Storage Tank Incident Reports. LUST records contain an inventory of reported leaking underground storage tank incidents. Not all states maintain these records, and the information stored varies by state.

Date of Government Version: 03/01/2019	Source: Department of Environmental Management
Date Data Arrived at EDR: 03/26/2019	Telephone: 334-270-5655
Date Made Active in Reports: 04/25/2019	Last EDR Contact: 06/25/2019
Number of Days to Update: 30	Next Scheduled EDR Contact: 10/07/2019
	Data Release Frequency: Quarterly

INDIAN LUST R9: Leaking Underground Storage Tanks on Indian Land

LUSTs on Indian land in Arizona, California, New Mexico and Nevada

Date of Government Version: 10/10/2018	Source: Environmental Protection Agency
Date Data Arrived at EDR: 03/08/2019	Telephone: 415-972-3372
Date Made Active in Reports: 05/01/2019	Last EDR Contact: 04/26/2019
Number of Days to Update: 54	Next Scheduled EDR Contact: 08/05/2019
	Data Release Frequency: Varies

INDIAN LUST R10: Leaking Underground Storage Tanks on Indian Land

LUSTs on Indian land in Alaska, Idaho, Oregon and Washington.

Date of Government Version: 10/17/2018	Source: EPA Region 10
Date Data Arrived at EDR: 03/07/2019	Telephone: 206-553-2857
Date Made Active in Reports: 05/01/2019	Last EDR Contact: 04/26/2019
Number of Days to Update: 55	Next Scheduled EDR Contact: 08/05/2019
	Data Release Frequency: Varies

INDIAN LUST R8: Leaking Underground Storage Tanks on Indian Land

LUSTs on Indian land in Colorado, Montana, North Dakota, South Dakota, Utah and Wyoming.

Date of Government Version: 10/16/2018	Source: EPA Region 8
Date Data Arrived at EDR: 03/07/2019	Telephone: 303-312-6271
Date Made Active in Reports: 05/01/2019	Last EDR Contact: 04/26/2019
Number of Days to Update: 55	Next Scheduled EDR Contact: 08/05/2019
	Data Release Frequency: Varies

INDIAN LUST R5: Leaking Underground Storage Tanks on Indian Land

Leaking underground storage tanks located on Indian Land in Michigan, Minnesota and Wisconsin.

Date of Government Version: 10/12/2018	Source: EPA, Region 5
Date Data Arrived at EDR: 03/07/2019	Telephone: 312-886-7439
Date Made Active in Reports: 05/01/2019	Last EDR Contact: 04/26/2019
Number of Days to Update: 55	Next Scheduled EDR Contact: 08/05/2019
	Data Release Frequency: Varies

INDIAN LUST R7: Leaking Underground Storage Tanks on Indian Land

LUSTs on Indian land in Iowa, Kansas, and Nebraska

Date of Government Version: 02/19/2019	Source: EPA Region 7
Date Data Arrived at EDR: 03/07/2019	Telephone: 913-551-7003
Date Made Active in Reports: 05/01/2019	Last EDR Contact: 04/26/2019
Number of Days to Update: 55	Next Scheduled EDR Contact: 08/05/2019
	Data Release Frequency: Varies

INDIAN LUST R6: Leaking Underground Storage Tanks on Indian Land

LUSTs on Indian land in New Mexico and Oklahoma.

Date of Government Version: 11/01/2018	Source: EPA Region 6
Date Data Arrived at EDR: 03/07/2019	Telephone: 214-665-6597
Date Made Active in Reports: 05/01/2019	Last EDR Contact: 04/26/2019
Number of Days to Update: 55	Next Scheduled EDR Contact: 08/05/2019
	Data Release Frequency: Varies

GOVERNMENT RECORDS SEARCHED / DATA CURRENCY TRACKING

INDIAN LUST R4: Leaking Underground Storage Tanks on Indian Land
LUSTs on Indian land in Florida, Mississippi and North Carolina.

Date of Government Version: 09/24/2018	Source: EPA Region 4
Date Data Arrived at EDR: 03/12/2019	Telephone: 404-562-8677
Date Made Active in Reports: 05/01/2019	Last EDR Contact: 04/26/2019
Number of Days to Update: 50	Next Scheduled EDR Contact: 08/05/2019
	Data Release Frequency: Varies

INDIAN LUST R1: Leaking Underground Storage Tanks on Indian Land
A listing of leaking underground storage tank locations on Indian Land.

Date of Government Version: 10/13/2018	Source: EPA Region 1
Date Data Arrived at EDR: 03/07/2019	Telephone: 617-918-1313
Date Made Active in Reports: 05/01/2019	Last EDR Contact: 04/26/2019
Number of Days to Update: 55	Next Scheduled EDR Contact: 08/05/2019
	Data Release Frequency: Varies

State and tribal registered storage tank lists

FEMA UST: Underground Storage Tank Listing
A listing of all FEMA owned underground storage tanks.

Date of Government Version: 05/15/2017	Source: FEMA
Date Data Arrived at EDR: 05/30/2017	Telephone: 202-646-5797
Date Made Active in Reports: 10/13/2017	Last EDR Contact: 07/10/2019
Number of Days to Update: 136	Next Scheduled EDR Contact: 10/21/2019
	Data Release Frequency: Varies

UST: Underground Storage Tank Information
Registered Underground Storage Tanks. UST's are regulated under Subtitle I of the Resource Conservation and Recovery Act (RCRA) and must be registered with the state department responsible for administering the UST program. Available information varies by state program.

Date of Government Version: 11/05/2018	Source: Department of Environmental Management
Date Data Arrived at EDR: 12/21/2018	Telephone: 334-270-5655
Date Made Active in Reports: 02/04/2019	Last EDR Contact: 06/27/2019
Number of Days to Update: 45	Next Scheduled EDR Contact: 10/07/2019
	Data Release Frequency: Quarterly

AST: Aboveground Storage Tank Sites
Aboveground storage tank locations.

Date of Government Version: 11/05/2018	Source: Department of Environmental Management
Date Data Arrived at EDR: 12/21/2018	Telephone: 334-271-7926
Date Made Active in Reports: 02/04/2019	Last EDR Contact: 06/27/2019
Number of Days to Update: 45	Next Scheduled EDR Contact: 10/07/2019
	Data Release Frequency: Quarterly

INDIAN UST R1: Underground Storage Tanks on Indian Land
The Indian Underground Storage Tank (UST) database provides information about underground storage tanks on Indian land in EPA Region 1 (Connecticut, Maine, Massachusetts, New Hampshire, Rhode Island, Vermont and ten Tribal Nations).

Date of Government Version: 10/03/2018	Source: EPA, Region 1
Date Data Arrived at EDR: 03/07/2019	Telephone: 617-918-1313
Date Made Active in Reports: 05/01/2019	Last EDR Contact: 04/26/2019
Number of Days to Update: 55	Next Scheduled EDR Contact: 08/05/2019
	Data Release Frequency: Varies

GOVERNMENT RECORDS SEARCHED / DATA CURRENCY TRACKING

INDIAN UST R7: Underground Storage Tanks on Indian Land

The Indian Underground Storage Tank (UST) database provides information about underground storage tanks on Indian land in EPA Region 7 (Iowa, Kansas, Missouri, Nebraska, and 9 Tribal Nations).

Date of Government Version: 11/07/2018	Source: EPA Region 7
Date Data Arrived at EDR: 03/07/2019	Telephone: 913-551-7003
Date Made Active in Reports: 05/01/2019	Last EDR Contact: 04/26/2019
Number of Days to Update: 55	Next Scheduled EDR Contact: 08/05/2019
	Data Release Frequency: Varies

INDIAN UST R6: Underground Storage Tanks on Indian Land

The Indian Underground Storage Tank (UST) database provides information about underground storage tanks on Indian land in EPA Region 6 (Louisiana, Arkansas, Oklahoma, New Mexico, Texas and 65 Tribes).

Date of Government Version: 11/01/2018	Source: EPA Region 6
Date Data Arrived at EDR: 03/07/2019	Telephone: 214-665-7591
Date Made Active in Reports: 05/01/2019	Last EDR Contact: 04/26/2019
Number of Days to Update: 55	Next Scheduled EDR Contact: 08/05/2019
	Data Release Frequency: Varies

INDIAN UST R9: Underground Storage Tanks on Indian Land

The Indian Underground Storage Tank (UST) database provides information about underground storage tanks on Indian land in EPA Region 9 (Arizona, California, Hawaii, Nevada, the Pacific Islands, and Tribal Nations).

Date of Government Version: 10/10/2018	Source: EPA Region 9
Date Data Arrived at EDR: 03/08/2019	Telephone: 415-972-3368
Date Made Active in Reports: 05/01/2019	Last EDR Contact: 04/26/2019
Number of Days to Update: 54	Next Scheduled EDR Contact: 08/05/2019
	Data Release Frequency: Varies

INDIAN UST R10: Underground Storage Tanks on Indian Land

The Indian Underground Storage Tank (UST) database provides information about underground storage tanks on Indian land in EPA Region 10 (Alaska, Idaho, Oregon, Washington, and Tribal Nations).

Date of Government Version: 10/17/2018	Source: EPA Region 10
Date Data Arrived at EDR: 03/07/2019	Telephone: 206-553-2857
Date Made Active in Reports: 05/01/2019	Last EDR Contact: 04/26/2019
Number of Days to Update: 55	Next Scheduled EDR Contact: 08/05/2019
	Data Release Frequency: Varies

INDIAN UST R4: Underground Storage Tanks on Indian Land

The Indian Underground Storage Tank (UST) database provides information about underground storage tanks on Indian land in EPA Region 4 (Alabama, Florida, Georgia, Kentucky, Mississippi, North Carolina, South Carolina, Tennessee and Tribal Nations)

Date of Government Version: 09/24/2018	Source: EPA Region 4
Date Data Arrived at EDR: 03/12/2019	Telephone: 404-562-9424
Date Made Active in Reports: 05/01/2019	Last EDR Contact: 04/26/2019
Number of Days to Update: 50	Next Scheduled EDR Contact: 08/05/2019
	Data Release Frequency: Varies

INDIAN UST R5: Underground Storage Tanks on Indian Land

The Indian Underground Storage Tank (UST) database provides information about underground storage tanks on Indian land in EPA Region 5 (Michigan, Minnesota and Wisconsin and Tribal Nations).

Date of Government Version: 10/12/2018	Source: EPA Region 5
Date Data Arrived at EDR: 03/07/2019	Telephone: 312-886-6136
Date Made Active in Reports: 05/01/2019	Last EDR Contact: 04/26/2019
Number of Days to Update: 55	Next Scheduled EDR Contact: 08/05/2019
	Data Release Frequency: Varies

GOVERNMENT RECORDS SEARCHED / DATA CURRENCY TRACKING

INDIAN UST R8: Underground Storage Tanks on Indian Land

The Indian Underground Storage Tank (UST) database provides information about underground storage tanks on Indian land in EPA Region 8 (Colorado, Montana, North Dakota, South Dakota, Utah, Wyoming and 27 Tribal Nations).

Date of Government Version: 10/16/2018	Source: EPA Region 8
Date Data Arrived at EDR: 03/07/2019	Telephone: 303-312-6137
Date Made Active in Reports: 05/01/2019	Last EDR Contact: 04/26/2019
Number of Days to Update: 55	Next Scheduled EDR Contact: 08/05/2019
	Data Release Frequency: Varies

State and tribal institutional control / engineering control registries

ENG CONTROLS: Engineering Controls Site Listing

A listing of sites with engineering controls included in the Land Division Cleanup Program Inventory listing.

Date of Government Version: 08/24/2009	Source: Department of Environmental Management
Date Data Arrived at EDR: 08/26/2009	Telephone: 334-271-7735
Date Made Active in Reports: 09/11/2009	Last EDR Contact: 06/10/2019
Number of Days to Update: 16	Next Scheduled EDR Contact: 09/23/2019
	Data Release Frequency: Varies

AUL: Environmental Covenants

An environmental covenant is required for a site if the approved environmental response project plan places a land use control on the site because it is not being remediated to unrestricted use.

Date of Government Version: 04/24/2019	Source: Department of Environmental Management
Date Data Arrived at EDR: 07/03/2019	Telephone: 334-279-3053
Date Made Active in Reports: 07/08/2019	Last EDR Contact: 06/19/2019
Number of Days to Update: 5	Next Scheduled EDR Contact: 09/23/2019
	Data Release Frequency: Varies

INST CONTROL: Land Division Brownfields 128(a) Program Site Listing

Institutional Controls (ICs) are non-engineered instruments, such as administrative and/or legal controls, that help minimize the potential for human exposure to contamination and/or protect the integrity of a remedy by limiting land or resource use. There are five different types of controls. These are governmental, proprietary, enforcement tools with IC components, informational devices and unrestricted. Unrestricted- No institutional controls (unrestricted for industrial and residential use). Governmental- controls implemented and enforced by state and local governments. (zoning restrictions, ordinances, building permits, etc.). Proprietary- controls which have their basis in real property law (easements, covenants). Enforcement and Permit Tools with IC components- these controls are issued to compel land owners to limit certain site activities on both federal and private sites. Informational devices- informational tools with provide information or notification that residual or capped contamination may remain on site (deed or hazard notices).

Date of Government Version: 08/24/2009	Source: Department of Environmental Management
Date Data Arrived at EDR: 08/26/2009	Telephone: 334-271-7735
Date Made Active in Reports: 09/11/2009	Last EDR Contact: 03/14/2016
Number of Days to Update: 16	Next Scheduled EDR Contact: 06/27/2016
	Data Release Frequency: Varies

State and tribal voluntary cleanup sites

INDIAN VCP R1: Voluntary Cleanup Priority Listing

A listing of voluntary cleanup priority sites located on Indian Land located in Region 1.

Date of Government Version: 07/27/2015	Source: EPA, Region 1
Date Data Arrived at EDR: 09/29/2015	Telephone: 617-918-1102
Date Made Active in Reports: 02/18/2016	Last EDR Contact: 06/20/2019
Number of Days to Update: 142	Next Scheduled EDR Contact: 10/07/2019
	Data Release Frequency: Varies

GOVERNMENT RECORDS SEARCHED / DATA CURRENCY TRACKING

INDIAN VCP R7: Voluntary Cleanup Priority Listing

A listing of voluntary cleanup priority sites located on Indian Land located in Region 7.

Date of Government Version: 03/20/2008	Source: EPA, Region 7
Date Data Arrived at EDR: 04/22/2008	Telephone: 913-551-7365
Date Made Active in Reports: 05/19/2008	Last EDR Contact: 04/20/2009
Number of Days to Update: 27	Next Scheduled EDR Contact: 07/20/2009
	Data Release Frequency: Varies

VCP: Cleanup Program Inventory

Currently the Cleanup Inventory List contains information about sites undergoing assessment and possible cleanup under Alabama's Brownfield Redevelopment and Voluntary Cleanup Program. It also includes sites that have exited the program but were remediated to less than unrestricted levels.

Date of Government Version: 01/11/2019	Source: Department of Environmental Management
Date Data Arrived at EDR: 03/12/2019	Telephone: 334-271-7700
Date Made Active in Reports: 03/18/2019	Last EDR Contact: 06/11/2019
Number of Days to Update: 6	Next Scheduled EDR Contact: 09/23/2019
	Data Release Frequency: Semi-Annually

State and tribal Brownfields sites

BROWNFIELDS: Land Division Brownfields 128(a) Program Site Listing

A listing of Brownfields activities performed by ADEM.

Date of Government Version: 01/11/2019	Source: Department of Environmental Management
Date Data Arrived at EDR: 03/12/2019	Telephone: 334-271-7735
Date Made Active in Reports: 03/18/2019	Last EDR Contact: 06/11/2019
Number of Days to Update: 6	Next Scheduled EDR Contact: 09/23/2019
	Data Release Frequency: Varies

BROWNFIELDS 2: Directory of Brownfields Sites

The directory provides a brief look at sites being marketed as brownfields.

Date of Government Version: 04/01/2011	Source: Department of Environmental Management
Date Data Arrived at EDR: 06/16/2011	Telephone: 334-271-7735
Date Made Active in Reports: 07/26/2011	Last EDR Contact: 06/10/2019
Number of Days to Update: 40	Next Scheduled EDR Contact: 09/23/2019
	Data Release Frequency: Varies

ADDITIONAL ENVIRONMENTAL RECORDS

Local Brownfield lists

US BROWNFIELDS: A Listing of Brownfields Sites

Brownfields are real property, the expansion, redevelopment, or reuse of which may be complicated by the presence or potential presence of a hazardous substance, pollutant, or contaminant. Cleaning up and reinvesting in these properties takes development pressures off of undeveloped, open land, and both improves and protects the environment. Assessment, Cleanup and Redevelopment Exchange System (ACRES) stores information reported by EPA Brownfields grant recipients on brownfields properties assessed or cleaned up with grant funding as well as information on Targeted Brownfields Assessments performed by EPA Regions. A listing of ACRES Brownfield sites is obtained from Cleanups in My Community. Cleanups in My Community provides information on Brownfields properties for which information is reported back to EPA, as well as areas served by Brownfields grant programs.

Date of Government Version: 12/17/2018	Source: Environmental Protection Agency
Date Data Arrived at EDR: 12/18/2018	Telephone: 202-566-2777
Date Made Active in Reports: 01/11/2019	Last EDR Contact: 06/04/2019
Number of Days to Update: 24	Next Scheduled EDR Contact: 09/30/2019
	Data Release Frequency: Semi-Annually

Local Lists of Landfill / Solid Waste Disposal Sites

GOVERNMENT RECORDS SEARCHED / DATA CURRENCY TRACKING

SWRCY: Recycling/Recovered Materials Processors Directory

A listing of recycling facilities.

Date of Government Version: 09/01/2009
Date Data Arrived at EDR: 01/22/2010
Date Made Active in Reports: 02/05/2010
Number of Days to Update: 14

Source: Department of Economic & Community Affairs
Telephone: 334-242-5336
Last EDR Contact: 07/08/2019
Next Scheduled EDR Contact: 10/21/2019
Data Release Frequency: Varies

INDIAN ODI: Report on the Status of Open Dumps on Indian Lands

Location of open dumps on Indian land.

Date of Government Version: 12/31/1998
Date Data Arrived at EDR: 12/03/2007
Date Made Active in Reports: 01/24/2008
Number of Days to Update: 52

Source: Environmental Protection Agency
Telephone: 703-308-8245
Last EDR Contact: 04/26/2019
Next Scheduled EDR Contact: 08/12/2019
Data Release Frequency: Varies

DEBRIS REGION 9: Torres Martinez Reservation Illegal Dump Site Locations

A listing of illegal dump sites location on the Torres Martinez Indian Reservation located in eastern Riverside County and northern Imperial County, California.

Date of Government Version: 01/12/2009
Date Data Arrived at EDR: 05/07/2009
Date Made Active in Reports: 09/21/2009
Number of Days to Update: 137

Source: EPA, Region 9
Telephone: 415-947-4219
Last EDR Contact: 04/22/2019
Next Scheduled EDR Contact: 08/05/2019
Data Release Frequency: No Update Planned

ODI: Open Dump Inventory

An open dump is defined as a disposal facility that does not comply with one or more of the Part 257 or Part 258 Subtitle D Criteria.

Date of Government Version: 06/30/1985
Date Data Arrived at EDR: 08/09/2004
Date Made Active in Reports: 09/17/2004
Number of Days to Update: 39

Source: Environmental Protection Agency
Telephone: 800-424-9346
Last EDR Contact: 06/09/2004
Next Scheduled EDR Contact: N/A
Data Release Frequency: No Update Planned

IHS OPEN DUMPS: Open Dumps on Indian Land

A listing of all open dumps located on Indian Land in the United States.

Date of Government Version: 04/01/2014
Date Data Arrived at EDR: 08/06/2014
Date Made Active in Reports: 01/29/2015
Number of Days to Update: 176

Source: Department of Health & Human Services, Indian Health Service
Telephone: 301-443-1452
Last EDR Contact: 04/23/2019
Next Scheduled EDR Contact: 08/12/2019
Data Release Frequency: Varies

Local Lists of Hazardous waste / Contaminated Sites

AOCONCERN: Area of Concern

Property boundary of the Redstone Arsenal facility.

Date of Government Version: 09/01/2008
Date Data Arrived at EDR: 09/24/2008
Date Made Active in Reports: 10/23/2009
Number of Days to Update: 394

Source: Department of the Army
Telephone: 256-313-3255
Last EDR Contact: 04/25/2019
Next Scheduled EDR Contact: 08/12/2019
Data Release Frequency: No Update Planned

US HIST CDL: National Clandestine Laboratory Register

A listing of clandestine drug lab locations that have been removed from the DEAs National Clandestine Laboratory Register.

GOVERNMENT RECORDS SEARCHED / DATA CURRENCY TRACKING

Date of Government Version: 02/24/2019
Date Data Arrived at EDR: 02/26/2019
Date Made Active in Reports: 04/17/2019
Number of Days to Update: 50

Source: Drug Enforcement Administration
Telephone: 202-307-1000
Last EDR Contact: 05/24/2019
Next Scheduled EDR Contact: 09/09/2019
Data Release Frequency: No Update Planned

CDL: Clandestine Methamphetamine Lab Sites

Clandestine methamphetamine lab locations seized by law enforcement agencies.

Date of Government Version: 12/09/2010
Date Data Arrived at EDR: 02/08/2011
Date Made Active in Reports: 02/28/2011
Number of Days to Update: 20

Source: Department of Environmental Management.
Telephone: 334-271-7700
Last EDR Contact: 04/25/2019
Next Scheduled EDR Contact: 08/12/2019
Data Release Frequency: Varies

US CDL: Clandestine Drug Labs

A listing of clandestine drug lab locations. The U.S. Department of Justice ("the Department") provides this web site as a public service. It contains addresses of some locations where law enforcement agencies reported they found chemicals or other items that indicated the presence of either clandestine drug laboratories or dumpsites. In most cases, the source of the entries is not the Department, and the Department has not verified the entry and does not guarantee its accuracy. Members of the public must verify the accuracy of all entries by, for example, contacting local law enforcement and local health departments.

Date of Government Version: 02/24/2019
Date Data Arrived at EDR: 02/26/2019
Date Made Active in Reports: 04/17/2019
Number of Days to Update: 50

Source: Drug Enforcement Administration
Telephone: 202-307-1000
Last EDR Contact: 05/24/2019
Next Scheduled EDR Contact: 09/09/2019
Data Release Frequency: Quarterly

PFAS: PFAS Contamination Site Listing

PFAS have been widely used in numerous industrial and residential applications since the 1950s. Their stability and unique chemical properties produce waterproof, stain resistant, and nonstick qualities in products. They are found in some firefighting foams and a wide range of consumer products such as carpet treatments, non-stick cookware, water-resistant fabrics, food packaging materials, and personal care products.

Date of Government Version: 06/17/2019
Date Data Arrived at EDR: 06/18/2019
Date Made Active in Reports: 07/05/2019
Number of Days to Update: 17

Source: Department of Environmental Management
Telephone: 334-271-7712
Last EDR Contact: 06/18/2019
Next Scheduled EDR Contact: 09/30/2019
Data Release Frequency: Quarterly

Local Lists of Registered Storage Tanks

HIST UST: Underground Storage Tank Information

Storage tank sites removed from the UST database are added to the HIST UST database.

Date of Government Version: 11/05/2018
Date Data Arrived at EDR: 12/21/2018
Date Made Active in Reports: 02/04/2019
Number of Days to Update: 45

Source: Department of Environmental Management
Telephone: 334-271-7759
Last EDR Contact: 06/27/2019
Next Scheduled EDR Contact: 10/07/2019
Data Release Frequency: Varies

Local Land Records

LIENS 2: CERCLA Lien Information

A Federal CERCLA ("Superfund") lien can exist by operation of law at any site or property at which EPA has spent Superfund monies. These monies are spent to investigate and address releases and threatened releases of contamination. CERCLIS provides information as to the identity of these sites and properties.

GOVERNMENT RECORDS SEARCHED / DATA CURRENCY TRACKING

Date of Government Version: 04/11/2019
Date Data Arrived at EDR: 04/18/2019
Date Made Active in Reports: 05/23/2019
Number of Days to Update: 35

Source: Environmental Protection Agency
Telephone: 202-564-6023
Last EDR Contact: 07/02/2019
Next Scheduled EDR Contact: 10/14/2019
Data Release Frequency: Semi-Annually

Records of Emergency Release Reports

HMIRS: Hazardous Materials Information Reporting System

Hazardous Materials Incident Report System. HMIRS contains hazardous material spill incidents reported to DOT.

Date of Government Version: 03/25/2019
Date Data Arrived at EDR: 03/26/2019
Date Made Active in Reports: 05/14/2019
Number of Days to Update: 49

Source: U.S. Department of Transportation
Telephone: 202-366-4555
Last EDR Contact: 06/26/2019
Next Scheduled EDR Contact: 10/07/2019
Data Release Frequency: Quarterly

SPILLS: Emergency Response Data

Incidents involving spills of oil and hazardous materials.

Date of Government Version: 03/26/2019
Date Data Arrived at EDR: 03/28/2019
Date Made Active in Reports: 04/25/2019
Number of Days to Update: 28

Source: Department of Environmental Management
Telephone: 334-394-4382
Last EDR Contact: 06/19/2019
Next Scheduled EDR Contact: 10/07/2019
Data Release Frequency: Varies

Other Ascertainable Records

RCRA NonGen / NLR: RCRA - Non Generators / No Longer Regulated

RCRAInfo is EPA's comprehensive information system, providing access to data supporting the Resource Conservation and Recovery Act (RCRA) of 1976 and the Hazardous and Solid Waste Amendments (HSWA) of 1984. The database includes selective information on sites which generate, transport, store, treat and/or dispose of hazardous waste as defined by the Resource Conservation and Recovery Act (RCRA). Non-Generators do not presently generate hazardous waste.

Date of Government Version: 03/25/2019
Date Data Arrived at EDR: 03/27/2019
Date Made Active in Reports: 04/17/2019
Number of Days to Update: 21

Source: Environmental Protection Agency
Telephone: (404) 562-8651
Last EDR Contact: 06/26/2019
Next Scheduled EDR Contact: 10/07/2019
Data Release Frequency: Quarterly

FUDS: Formerly Used Defense Sites

The listing includes locations of Formerly Used Defense Sites properties where the US Army Corps of Engineers is actively working or will take necessary cleanup actions.

Date of Government Version: 03/07/2019
Date Data Arrived at EDR: 04/03/2019
Date Made Active in Reports: 05/23/2019
Number of Days to Update: 50

Source: U.S. Army Corps of Engineers
Telephone: 202-528-4285
Last EDR Contact: 05/21/2019
Next Scheduled EDR Contact: 09/02/2019
Data Release Frequency: Varies

DOD: Department of Defense Sites

This data set consists of federally owned or administered lands, administered by the Department of Defense, that have any area equal to or greater than 640 acres of the United States, Puerto Rico, and the U.S. Virgin Islands.

Date of Government Version: 12/31/2005
Date Data Arrived at EDR: 11/10/2006
Date Made Active in Reports: 01/11/2007
Number of Days to Update: 62

Source: USGS
Telephone: 888-275-8747
Last EDR Contact: 07/09/2019
Next Scheduled EDR Contact: 10/21/2019
Data Release Frequency: Semi-Annually

GOVERNMENT RECORDS SEARCHED / DATA CURRENCY TRACKING

FEDLAND: Federal and Indian Lands

Federally and Indian administrated lands of the United States. Lands included are administrated by: Army Corps of Engineers, Bureau of Reclamation, National Wild and Scenic River, National Wildlife Refuge, Public Domain Land, Wilderness, Wilderness Study Area, Wildlife Management Area, Bureau of Indian Affairs, Bureau of Land Management, Department of Justice, Forest Service, Fish and Wildlife Service, National Park Service.

Date of Government Version: 12/31/2005	Source: U.S. Geological Survey
Date Data Arrived at EDR: 02/06/2006	Telephone: 888-275-8747
Date Made Active in Reports: 01/11/2007	Last EDR Contact: 07/10/2019
Number of Days to Update: 339	Next Scheduled EDR Contact: 10/21/2019
	Data Release Frequency: N/A

SCRD DRYCLEANERS: State Coalition for Remediation of Drycleaners Listing

The State Coalition for Remediation of Drycleaners was established in 1998, with support from the U.S. EPA Office of Superfund Remediation and Technology Innovation. It is comprised of representatives of states with established drycleaner remediation programs. Currently the member states are Alabama, Connecticut, Florida, Illinois, Kansas, Minnesota, Missouri, North Carolina, Oregon, South Carolina, Tennessee, Texas, and Wisconsin.

Date of Government Version: 01/01/2017	Source: Environmental Protection Agency
Date Data Arrived at EDR: 02/03/2017	Telephone: 615-532-8599
Date Made Active in Reports: 04/07/2017	Last EDR Contact: 05/13/2019
Number of Days to Update: 63	Next Scheduled EDR Contact: 08/26/2019
	Data Release Frequency: Varies

US FIN ASSUR: Financial Assurance Information

All owners and operators of facilities that treat, store, or dispose of hazardous waste are required to provide proof that they will have sufficient funds to pay for the clean up, closure, and post-closure care of their facilities.

Date of Government Version: 03/25/2019	Source: Environmental Protection Agency
Date Data Arrived at EDR: 03/26/2019	Telephone: 202-566-1917
Date Made Active in Reports: 05/07/2019	Last EDR Contact: 06/26/2019
Number of Days to Update: 42	Next Scheduled EDR Contact: 10/07/2019
	Data Release Frequency: Quarterly

EPA WATCH LIST: EPA WATCH LIST

EPA maintains a "Watch List" to facilitate dialogue between EPA, state and local environmental agencies on enforcement matters relating to facilities with alleged violations identified as either significant or high priority. Being on the Watch List does not mean that the facility has actually violated the law only that an investigation by EPA or a state or local environmental agency has led those organizations to allege that an unproven violation has in fact occurred. Being on the Watch List does not represent a higher level of concern regarding the alleged violations that were detected, but instead indicates cases requiring additional dialogue between EPA, state and local agencies - primarily because of the length of time the alleged violation has gone unaddressed or unresolved.

Date of Government Version: 08/30/2013	Source: Environmental Protection Agency
Date Data Arrived at EDR: 03/21/2014	Telephone: 617-520-3000
Date Made Active in Reports: 06/17/2014	Last EDR Contact: 05/06/2019
Number of Days to Update: 88	Next Scheduled EDR Contact: 08/19/2019
	Data Release Frequency: Quarterly

2020 COR ACTION: 2020 Corrective Action Program List

The EPA has set ambitious goals for the RCRA Corrective Action program by creating the 2020 Corrective Action Universe. This RCRA cleanup baseline includes facilities expected to need corrective action. The 2020 universe contains a wide variety of sites. Some properties are heavily contaminated while others were contaminated but have since been cleaned up. Still others have not been fully investigated yet, and may require little or no remediation. Inclusion in the 2020 Universe does not necessarily imply failure on the part of a facility to meet its RCRA obligations.

Date of Government Version: 09/30/2017	Source: Environmental Protection Agency
Date Data Arrived at EDR: 05/08/2018	Telephone: 703-308-4044
Date Made Active in Reports: 07/20/2018	Last EDR Contact: 05/10/2019
Number of Days to Update: 73	Next Scheduled EDR Contact: 08/19/2019
	Data Release Frequency: Varies

GOVERNMENT RECORDS SEARCHED / DATA CURRENCY TRACKING

TSCA: Toxic Substances Control Act

Toxic Substances Control Act. TSCA identifies manufacturers and importers of chemical substances included on the TSCA Chemical Substance Inventory list. It includes data on the production volume of these substances by plant site.

Date of Government Version: 12/31/2016	Source: EPA
Date Data Arrived at EDR: 06/21/2017	Telephone: 202-260-5521
Date Made Active in Reports: 01/05/2018	Last EDR Contact: 06/18/2019
Number of Days to Update: 198	Next Scheduled EDR Contact: 09/30/2019
	Data Release Frequency: Every 4 Years

TRIS: Toxic Chemical Release Inventory System

Toxic Release Inventory System. TRIS identifies facilities which release toxic chemicals to the air, water and land in reportable quantities under SARA Title III Section 313.

Date of Government Version: 12/31/2016	Source: EPA
Date Data Arrived at EDR: 01/10/2018	Telephone: 202-566-0250
Date Made Active in Reports: 01/12/2018	Last EDR Contact: 05/24/2019
Number of Days to Update: 2	Next Scheduled EDR Contact: 09/02/2019
	Data Release Frequency: Annually

SSTS: Section 7 Tracking Systems

Section 7 of the Federal Insecticide, Fungicide and Rodenticide Act, as amended (92 Stat. 829) requires all registered pesticide-producing establishments to submit a report to the Environmental Protection Agency by March 1st each year. Each establishment must report the types and amounts of pesticides, active ingredients and devices being produced, and those having been produced and sold or distributed in the past year.

Date of Government Version: 12/31/2009	Source: EPA
Date Data Arrived at EDR: 12/10/2010	Telephone: 202-564-4203
Date Made Active in Reports: 02/25/2011	Last EDR Contact: 04/24/2019
Number of Days to Update: 77	Next Scheduled EDR Contact: 08/05/2019
	Data Release Frequency: Annually

ROD: Records Of Decision

Record of Decision. ROD documents mandate a permanent remedy at an NPL (Superfund) site containing technical and health information to aid in the cleanup.

Date of Government Version: 04/11/2019	Source: EPA
Date Data Arrived at EDR: 04/18/2019	Telephone: 703-416-0223
Date Made Active in Reports: 05/23/2019	Last EDR Contact: 07/01/2019
Number of Days to Update: 35	Next Scheduled EDR Contact: 09/16/2019
	Data Release Frequency: Annually

RMP: Risk Management Plans

GOVERNMENT RECORDS SEARCHED / DATA CURRENCY TRACKING

When Congress passed the Clean Air Act Amendments of 1990, it required EPA to publish regulations and guidance for chemical accident prevention at facilities using extremely hazardous substances. The Risk Management Program Rule (RMP Rule) was written to implement Section 112(r) of these amendments. The rule, which built upon existing industry codes and standards, requires companies of all sizes that use certain flammable and toxic substances to develop a Risk Management Program, which includes a(n): Hazard assessment that details the potential effects of an accidental release, an accident history of the last five years, and an evaluation of worst-case and alternative accidental releases; Prevention program that includes safety precautions and maintenance, monitoring, and employee training measures; and Emergency response program that spells out emergency health care, employee training measures and procedures for informing the public and response agencies (e.g the fire department) should an accident occur.

Date of Government Version: 04/25/2019	Source: Environmental Protection Agency
Date Data Arrived at EDR: 05/02/2019	Telephone: 202-564-8600
Date Made Active in Reports: 05/23/2019	Last EDR Contact: 04/22/2019
Number of Days to Update: 21	Next Scheduled EDR Contact: 08/05/2019
	Data Release Frequency: Varies

RAATS: RCRA Administrative Action Tracking System

RCRA Administration Action Tracking System. RAATS contains records based on enforcement actions issued under RCRA pertaining to major violators and includes administrative and civil actions brought by the EPA. For administration actions after September 30, 1995, data entry in the RAATS database was discontinued. EPA will retain a copy of the database for historical records. It was necessary to terminate RAATS because a decrease in agency resources made it impossible to continue to update the information contained in the database.

Date of Government Version: 04/17/1995	Source: EPA
Date Data Arrived at EDR: 07/03/1995	Telephone: 202-564-4104
Date Made Active in Reports: 08/07/1995	Last EDR Contact: 06/02/2008
Number of Days to Update: 35	Next Scheduled EDR Contact: 09/01/2008
	Data Release Frequency: No Update Planned

PRP: Potentially Responsible Parties

A listing of verified Potentially Responsible Parties

Date of Government Version: 04/11/2019	Source: EPA
Date Data Arrived at EDR: 04/18/2019	Telephone: 202-564-6023
Date Made Active in Reports: 05/23/2019	Last EDR Contact: 07/01/2019
Number of Days to Update: 35	Next Scheduled EDR Contact: 08/19/2019
	Data Release Frequency: Quarterly

PADS: PCB Activity Database System

PCB Activity Database. PADS Identifies generators, transporters, commercial storers and/or brokers and disposers of PCB's who are required to notify the EPA of such activities.

Date of Government Version: 03/20/2019	Source: EPA
Date Data Arrived at EDR: 04/10/2019	Telephone: 202-566-0500
Date Made Active in Reports: 05/14/2019	Last EDR Contact: 07/12/2019
Number of Days to Update: 34	Next Scheduled EDR Contact: 10/21/2019
	Data Release Frequency: Annually

ICIS: Integrated Compliance Information System

The Integrated Compliance Information System (ICIS) supports the information needs of the national enforcement and compliance program as well as the unique needs of the National Pollutant Discharge Elimination System (NPDES) program.

Date of Government Version: 11/18/2016	Source: Environmental Protection Agency
Date Data Arrived at EDR: 11/23/2016	Telephone: 202-564-2501
Date Made Active in Reports: 02/10/2017	Last EDR Contact: 07/03/2019
Number of Days to Update: 79	Next Scheduled EDR Contact: 10/21/2019
	Data Release Frequency: Quarterly

GOVERNMENT RECORDS SEARCHED / DATA CURRENCY TRACKING

FTTS: FIFRA/ TSCA Tracking System - FIFRA (Federal Insecticide, Fungicide, & Rodenticide Act)/TSCA (Toxic Substances Control Act)
FTTS tracks administrative cases and pesticide enforcement actions and compliance activities related to FIFRA, TSCA and EPCRA (Emergency Planning and Community Right-to-Know Act). To maintain currency, EDR contacts the Agency on a quarterly basis.

Date of Government Version: 04/09/2009	Source: EPA/Office of Prevention, Pesticides and Toxic Substances
Date Data Arrived at EDR: 04/16/2009	Telephone: 202-566-1667
Date Made Active in Reports: 05/11/2009	Last EDR Contact: 08/18/2017
Number of Days to Update: 25	Next Scheduled EDR Contact: 12/04/2017
	Data Release Frequency: No Update Planned

FTTS INSP: FIFRA/ TSCA Tracking System - FIFRA (Federal Insecticide, Fungicide, & Rodenticide Act)/TSCA (Toxic Substances Control Act)
A listing of FIFRA/TSCA Tracking System (FTTS) inspections and enforcements.

Date of Government Version: 04/09/2009	Source: EPA
Date Data Arrived at EDR: 04/16/2009	Telephone: 202-566-1667
Date Made Active in Reports: 05/11/2009	Last EDR Contact: 08/18/2017
Number of Days to Update: 25	Next Scheduled EDR Contact: 12/04/2017
	Data Release Frequency: No Update Planned

MLTS: Material Licensing Tracking System

MLTS is maintained by the Nuclear Regulatory Commission and contains a list of approximately 8,100 sites which possess or use radioactive materials and which are subject to NRC licensing requirements. To maintain currency, EDR contacts the Agency on a quarterly basis.

Date of Government Version: 08/30/2016	Source: Nuclear Regulatory Commission
Date Data Arrived at EDR: 09/08/2016	Telephone: 301-415-7169
Date Made Active in Reports: 10/21/2016	Last EDR Contact: 04/22/2019
Number of Days to Update: 43	Next Scheduled EDR Contact: 08/05/2019
	Data Release Frequency: Quarterly

COAL ASH DOE: Steam-Electric Plant Operation Data

A listing of power plants that store ash in surface ponds.

Date of Government Version: 12/31/2005	Source: Department of Energy
Date Data Arrived at EDR: 08/07/2009	Telephone: 202-586-8719
Date Made Active in Reports: 10/22/2009	Last EDR Contact: 06/07/2019
Number of Days to Update: 76	Next Scheduled EDR Contact: 09/16/2019
	Data Release Frequency: Varies

COAL ASH EPA: Coal Combustion Residues Surface Impoundments List

A listing of coal combustion residues surface impoundments with high hazard potential ratings.

Date of Government Version: 07/01/2014	Source: Environmental Protection Agency
Date Data Arrived at EDR: 09/10/2014	Telephone: N/A
Date Made Active in Reports: 10/20/2014	Last EDR Contact: 06/07/2019
Number of Days to Update: 40	Next Scheduled EDR Contact: 09/16/2019
	Data Release Frequency: Varies

PCB TRANSFORMER: PCB Transformer Registration Database

The database of PCB transformer registrations that includes all PCB registration submittals.

Date of Government Version: 05/24/2017	Source: Environmental Protection Agency
Date Data Arrived at EDR: 11/30/2017	Telephone: 202-566-0517
Date Made Active in Reports: 12/15/2017	Last EDR Contact: 04/26/2019
Number of Days to Update: 15	Next Scheduled EDR Contact: 08/05/2019
	Data Release Frequency: Varies

RADINFO: Radiation Information Database

The Radiation Information Database (RADINFO) contains information about facilities that are regulated by U.S. Environmental Protection Agency (EPA) regulations for radiation and radioactivity.

GOVERNMENT RECORDS SEARCHED / DATA CURRENCY TRACKING

Date of Government Version: 04/02/2019
Date Data Arrived at EDR: 04/02/2019
Date Made Active in Reports: 05/14/2019
Number of Days to Update: 42

Source: Environmental Protection Agency
Telephone: 202-343-9775
Last EDR Contact: 07/01/2019
Next Scheduled EDR Contact: 10/14/2019
Data Release Frequency: Quarterly

HIST FTTS: FIFRA/TSCA Tracking System Administrative Case Listing

A complete administrative case listing from the FIFRA/TSCA Tracking System (FTTS) for all ten EPA regions. The information was obtained from the National Compliance Database (NCDB). NCDB supports the implementation of FIFRA (Federal Insecticide, Fungicide, and Rodenticide Act) and TSCA (Toxic Substances Control Act). Some EPA regions are now closing out records. Because of that, and the fact that some EPA regions are not providing EPA Headquarters with updated records, it was decided to create a HIST FTTS database. It included records that may not be included in the newer FTTS database updates. This database is no longer updated.

Date of Government Version: 10/19/2006
Date Data Arrived at EDR: 03/01/2007
Date Made Active in Reports: 04/10/2007
Number of Days to Update: 40

Source: Environmental Protection Agency
Telephone: 202-564-2501
Last EDR Contact: 12/17/2007
Next Scheduled EDR Contact: 03/17/2008
Data Release Frequency: No Update Planned

HIST FTTS INSP: FIFRA/TSCA Tracking System Inspection & Enforcement Case Listing

A complete inspection and enforcement case listing from the FIFRA/TSCA Tracking System (FTTS) for all ten EPA regions. The information was obtained from the National Compliance Database (NCDB). NCDB supports the implementation of FIFRA (Federal Insecticide, Fungicide, and Rodenticide Act) and TSCA (Toxic Substances Control Act). Some EPA regions are now closing out records. Because of that, and the fact that some EPA regions are not providing EPA Headquarters with updated records, it was decided to create a HIST FTTS database. It included records that may not be included in the newer FTTS database updates. This database is no longer updated.

Date of Government Version: 10/19/2006
Date Data Arrived at EDR: 03/01/2007
Date Made Active in Reports: 04/10/2007
Number of Days to Update: 40

Source: Environmental Protection Agency
Telephone: 202-564-2501
Last EDR Contact: 12/17/2008
Next Scheduled EDR Contact: 03/17/2008
Data Release Frequency: No Update Planned

DOT OPS: Incident and Accident Data

Department of Transportation, Office of Pipeline Safety Incident and Accident data.

Date of Government Version: 12/03/2018
Date Data Arrived at EDR: 01/29/2019
Date Made Active in Reports: 03/21/2019
Number of Days to Update: 51

Source: Department of Transportation, Office of Pipeline Safety
Telephone: 202-366-4595
Last EDR Contact: 04/30/2019
Next Scheduled EDR Contact: 08/12/2019
Data Release Frequency: Quarterly

CONSENT: Superfund (CERCLA) Consent Decrees

Major legal settlements that establish responsibility and standards for cleanup at NPL (Superfund) sites. Released periodically by United States District Courts after settlement by parties to litigation matters.

Date of Government Version: 03/31/2019
Date Data Arrived at EDR: 04/23/2019
Date Made Active in Reports: 05/23/2019
Number of Days to Update: 30

Source: Department of Justice, Consent Decree Library
Telephone: Varies
Last EDR Contact: 07/08/2019
Next Scheduled EDR Contact: 10/21/2019
Data Release Frequency: Varies

BRS: Biennial Reporting System

The Biennial Reporting System is a national system administered by the EPA that collects data on the generation and management of hazardous waste. BRS captures detailed data from two groups: Large Quantity Generators (LQG) and Treatment, Storage, and Disposal Facilities.

Date of Government Version: 12/31/2015
Date Data Arrived at EDR: 02/22/2017
Date Made Active in Reports: 09/28/2017
Number of Days to Update: 218

Source: EPA/NTIS
Telephone: 800-424-9346
Last EDR Contact: 06/26/2019
Next Scheduled EDR Contact: 10/07/2019
Data Release Frequency: Biennially

GOVERNMENT RECORDS SEARCHED / DATA CURRENCY TRACKING

INDIAN RESERV: Indian Reservations

This map layer portrays Indian administered lands of the United States that have any area equal to or greater than 640 acres.

Date of Government Version: 12/31/2014	Source: USGS
Date Data Arrived at EDR: 07/14/2015	Telephone: 202-208-3710
Date Made Active in Reports: 01/10/2017	Last EDR Contact: 07/10/2019
Number of Days to Update: 546	Next Scheduled EDR Contact: 10/21/2019
	Data Release Frequency: Semi-Annually

FUSRAP: Formerly Utilized Sites Remedial Action Program

DOE established the Formerly Utilized Sites Remedial Action Program (FUSRAP) in 1974 to remediate sites where radioactive contamination remained from Manhattan Project and early U.S. Atomic Energy Commission (AEC) operations.

Date of Government Version: 08/08/2017	Source: Department of Energy
Date Data Arrived at EDR: 09/11/2018	Telephone: 202-586-3559
Date Made Active in Reports: 09/14/2018	Last EDR Contact: 05/02/2019
Number of Days to Update: 3	Next Scheduled EDR Contact: 08/19/2019
	Data Release Frequency: Varies

UMTRA: Uranium Mill Tailings Sites

Uranium ore was mined by private companies for federal government use in national defense programs. When the mills shut down, large piles of the sand-like material (mill tailings) remain after uranium has been extracted from the ore. Levels of human exposure to radioactive materials from the piles are low; however, in some cases tailings were used as construction materials before the potential health hazards of the tailings were recognized.

Date of Government Version: 06/23/2017	Source: Department of Energy
Date Data Arrived at EDR: 10/11/2017	Telephone: 505-845-0011
Date Made Active in Reports: 11/03/2017	Last EDR Contact: 05/24/2019
Number of Days to Update: 23	Next Scheduled EDR Contact: 09/02/2019
	Data Release Frequency: Varies

LEAD SMELTER 1: Lead Smelter Sites

A listing of former lead smelter site locations.

Date of Government Version: 04/11/2019	Source: Environmental Protection Agency
Date Data Arrived at EDR: 04/18/2019	Telephone: 703-603-8787
Date Made Active in Reports: 05/14/2019	Last EDR Contact: 07/01/2019
Number of Days to Update: 26	Next Scheduled EDR Contact: 10/14/2019
	Data Release Frequency: Varies

LEAD SMELTER 2: Lead Smelter Sites

A list of several hundred sites in the U.S. where secondary lead smelting was done from 1931 and 1964. These sites may pose a threat to public health through ingestion or inhalation of contaminated soil or dust

Date of Government Version: 04/05/2001	Source: American Journal of Public Health
Date Data Arrived at EDR: 10/27/2010	Telephone: 703-305-6451
Date Made Active in Reports: 12/02/2010	Last EDR Contact: 12/02/2009
Number of Days to Update: 36	Next Scheduled EDR Contact: N/A
	Data Release Frequency: No Update Planned

US AIRS (AFS): Aerometric Information Retrieval System Facility Subsystem (AFS)

The database is a sub-system of Aerometric Information Retrieval System (AIRS). AFS contains compliance data on air pollution point sources regulated by the U.S. EPA and/or state and local air regulatory agencies. This information comes from source reports by various stationary sources of air pollution, such as electric power plants, steel mills, factories, and universities, and provides information about the air pollutants they produce. Action, air program, air program pollutant, and general level plant data. It is used to track emissions and compliance data from industrial plants.

GOVERNMENT RECORDS SEARCHED / DATA CURRENCY TRACKING

Date of Government Version: 10/12/2016
Date Data Arrived at EDR: 10/26/2016
Date Made Active in Reports: 02/03/2017
Number of Days to Update: 100

Source: EPA
Telephone: 202-564-2496
Last EDR Contact: 09/26/2017
Next Scheduled EDR Contact: 01/08/2018
Data Release Frequency: Annually

US AIRS MINOR: Air Facility System Data A listing of minor source facilities.

Date of Government Version: 10/12/2016
Date Data Arrived at EDR: 10/26/2016
Date Made Active in Reports: 02/03/2017
Number of Days to Update: 100

Source: EPA
Telephone: 202-564-2496
Last EDR Contact: 09/26/2017
Next Scheduled EDR Contact: 01/08/2018
Data Release Frequency: Annually

US MINES: Mines Master Index File

Contains all mine identification numbers issued for mines active or opened since 1971. The data also includes violation information.

Date of Government Version: 11/27/2018
Date Data Arrived at EDR: 02/27/2019
Date Made Active in Reports: 04/01/2019
Number of Days to Update: 33

Source: Department of Labor, Mine Safety and Health Administration
Telephone: 303-231-5959
Last EDR Contact: 05/29/2019
Next Scheduled EDR Contact: 09/09/2019
Data Release Frequency: Semi-Annually

US MINES 2: Ferrous and Nonferrous Metal Mines Database Listing

This map layer includes ferrous (ferrous metal mines are facilities that extract ferrous metals, such as iron ore or molybdenum) and nonferrous (Nonferrous metal mines are facilities that extract nonferrous metals, such as gold, silver, copper, zinc, and lead) metal mines in the United States.

Date of Government Version: 12/05/2005
Date Data Arrived at EDR: 02/29/2008
Date Made Active in Reports: 04/18/2008
Number of Days to Update: 49

Source: USGS
Telephone: 703-648-7709
Last EDR Contact: 05/31/2019
Next Scheduled EDR Contact: 09/09/2019
Data Release Frequency: Varies

US MINES 3: Active Mines & Mineral Plants Database Listing

Active Mines and Mineral Processing Plant operations for commodities monitored by the Minerals Information Team of the USGS.

Date of Government Version: 04/14/2011
Date Data Arrived at EDR: 06/08/2011
Date Made Active in Reports: 09/13/2011
Number of Days to Update: 97

Source: USGS
Telephone: 703-648-7709
Last EDR Contact: 05/31/2019
Next Scheduled EDR Contact: 09/09/2019
Data Release Frequency: Varies

ABANDONED MINES: Abandoned Mines

An inventory of land and water impacted by past mining (primarily coal mining) is maintained by OSMRE to provide information needed to implement the Surface Mining Control and Reclamation Act of 1977 (SMCRA). The inventory contains information on the location, type, and extent of AML impacts, as well as, information on the cost associated with the reclamation of those problems. The inventory is based upon field surveys by State, Tribal, and OSMRE program officials. It is dynamic to the extent that it is modified as new problems are identified and existing problems are reclaimed.

Date of Government Version: 03/27/2019
Date Data Arrived at EDR: 03/28/2019
Date Made Active in Reports: 05/01/2019
Number of Days to Update: 34

Source: Department of Interior
Telephone: 202-208-2609
Last EDR Contact: 06/19/2019
Next Scheduled EDR Contact: 09/23/2019
Data Release Frequency: Quarterly

GOVERNMENT RECORDS SEARCHED / DATA CURRENCY TRACKING

FINDS: Facility Index System/Facility Registry System

Facility Index System. FINDS contains both facility information and 'pointers' to other sources that contain more detail. EDR includes the following FINDS databases in this report: PCS (Permit Compliance System), AIRS (Aerometric Information Retrieval System), DOCKET (Enforcement Docket used to manage and track information on civil judicial enforcement cases for all environmental statutes), FURS (Federal Underground Injection Control), C-DOCKET (Criminal Docket System used to track criminal enforcement actions for all environmental statutes), FFIS (Federal Facilities Information System), STATE (State Environmental Laws and Statutes), and PADS (PCB Activity Data System).

Date of Government Version: 02/15/2019	Source: EPA
Date Data Arrived at EDR: 03/05/2019	Telephone: (404) 562-9900
Date Made Active in Reports: 03/15/2019	Last EDR Contact: 06/05/2019
Number of Days to Update: 10	Next Scheduled EDR Contact: 09/16/2019
	Data Release Frequency: Quarterly

DOCKET HWC: Hazardous Waste Compliance Docket Listing

A complete list of the Federal Agency Hazardous Waste Compliance Docket Facilities.

Date of Government Version: 05/31/2018	Source: Environmental Protection Agency
Date Data Arrived at EDR: 07/26/2018	Telephone: 202-564-0527
Date Made Active in Reports: 10/05/2018	Last EDR Contact: 05/24/2019
Number of Days to Update: 71	Next Scheduled EDR Contact: 09/09/2019
	Data Release Frequency: Varies

UXO: Unexploded Ordnance Sites

A listing of unexploded ordnance site locations

Date of Government Version: 12/31/2017	Source: Department of Defense
Date Data Arrived at EDR: 01/17/2019	Telephone: 703-704-1564
Date Made Active in Reports: 04/01/2019	Last EDR Contact: 04/15/2019
Number of Days to Update: 74	Next Scheduled EDR Contact: 07/29/2019
	Data Release Frequency: Varies

ECHO: Enforcement & Compliance History Information

ECHO provides integrated compliance and enforcement information for about 800,000 regulated facilities nationwide.

Date of Government Version: 04/07/2019	Source: Environmental Protection Agency
Date Data Arrived at EDR: 04/09/2019	Telephone: 202-564-2280
Date Made Active in Reports: 05/23/2019	Last EDR Contact: 07/09/2019
Number of Days to Update: 44	Next Scheduled EDR Contact: 10/21/2019
	Data Release Frequency: Quarterly

FUELS PROGRAM: EPA Fuels Program Registered Listing

This listing includes facilities that are registered under the Part 80 (Code of Federal Regulations) EPA Fuels Programs. All companies now are required to submit new and updated registrations.

Date of Government Version: 02/19/2019	Source: EPA
Date Data Arrived at EDR: 02/21/2019	Telephone: 800-385-6164
Date Made Active in Reports: 04/01/2019	Last EDR Contact: 05/21/2019
Number of Days to Update: 39	Next Scheduled EDR Contact: 09/02/2019
	Data Release Frequency: Quarterly

COAL ASH: Coal Ash Disposal Sites

A listing of coal ash disposal site locations.

Date of Government Version: 02/02/2009	Source: Department of Environmental Management
Date Data Arrived at EDR: 06/25/2009	Telephone: 334-271-7718
Date Made Active in Reports: 07/17/2009	Last EDR Contact: 06/26/2019
Number of Days to Update: 22	Next Scheduled EDR Contact: 10/14/2019
	Data Release Frequency: Varies

GOVERNMENT RECORDS SEARCHED / DATA CURRENCY TRACKING

DRYCLEANERS: Drycleaner Facility Listing

A listing of drycleaner sites in the voluntary DERTF.

Date of Government Version: 02/28/2019	Source: Department of Environmental Management
Date Data Arrived at EDR: 05/16/2019	Telephone: 334-271-7703
Date Made Active in Reports: 07/12/2019	Last EDR Contact: 05/09/2019
Number of Days to Update: 57	Next Scheduled EDR Contact: 08/26/2019
	Data Release Frequency: Varies

Financial Assurance: Financial Assurance Information Listing

Financial assurance information for underground storage tank facilities. Financial assurance is intended to ensure that resources are available to pay for the cost of closure, post-closure care, and corrective measures if the owner or operator of a regulated facility is unable or unwilling to pay.

Date of Government Version: 11/05/2018	Source: Department of Environmental Management
Date Data Arrived at EDR: 12/21/2018	Telephone: 334-271-7759
Date Made Active in Reports: 02/04/2019	Last EDR Contact: 06/27/2019
Number of Days to Update: 45	Next Scheduled EDR Contact: 10/07/2019
	Data Release Frequency: Quarterly

NPDES: NPDES Permit Listing

A listing of municipal and industrial permits issued by the Department of Environmental Management.

Date of Government Version: 04/05/2012	Source: Department of Environmental Management
Date Data Arrived at EDR: 04/06/2012	Telephone: 334-271-7712
Date Made Active in Reports: 04/25/2012	Last EDR Contact: 06/19/2019
Number of Days to Update: 19	Next Scheduled EDR Contact: 10/07/2019
	Data Release Frequency: Varies

TIER 2: Tier 2 Data Listing

A listing of facilities which store or manufacture hazardous materials and submit a chemical inventory report.

Date of Government Version: 12/31/2013	Source: Department of Environmental Management
Date Data Arrived at EDR: 06/20/2014	Telephone: 334-260-2714
Date Made Active in Reports: 07/24/2014	Last EDR Contact: 06/10/2019
Number of Days to Update: 34	Next Scheduled EDR Contact: 09/23/2019
	Data Release Frequency: Varies

UIC: UIC Listing

A listing of underground injection control wells.

Date of Government Version: 05/06/2019	Source: Geological Survey of Alabama
Date Data Arrived at EDR: 05/07/2019	Telephone: 205-247-3661
Date Made Active in Reports: 07/12/2019	Last EDR Contact: 05/07/2019
Number of Days to Update: 66	Next Scheduled EDR Contact: 08/19/2019
	Data Release Frequency: Quarterly

EDR HIGH RISK HISTORICAL RECORDS

EDR Exclusive Records

EDR MGP: EDR Proprietary Manufactured Gas Plants

The EDR Proprietary Manufactured Gas Plant Database includes records of coal gas plants (manufactured gas plants) compiled by EDR's researchers. Manufactured gas sites were used in the United States from the 1800's to 1950's to produce a gas that could be distributed and used as fuel. These plants used whale oil, rosin, coal, or a mixture of coal, oil, and water that also produced a significant amount of waste. Many of the byproducts of the gas production, such as coal tar (oily waste containing volatile and non-volatile chemicals), sludges, oils and other compounds are potentially hazardous to human health and the environment. The byproduct from this process was frequently disposed of directly at the plant site and can remain or spread slowly, serving as a continuous source of soil and groundwater contamination.

GOVERNMENT RECORDS SEARCHED / DATA CURRENCY TRACKING

Date of Government Version: N/A
Date Data Arrived at EDR: N/A
Date Made Active in Reports: N/A
Number of Days to Update: N/A

Source: EDR, Inc.
Telephone: N/A
Last EDR Contact: N/A
Next Scheduled EDR Contact: N/A
Data Release Frequency: No Update Planned

EDR Hist Auto: EDR Exclusive Historical Auto Stations

EDR has searched selected national collections of business directories and has collected listings of potential gas station/filling station/service station sites that were available to EDR researchers. EDR's review was limited to those categories of sources that might, in EDR's opinion, include gas station/filling station/service station establishments. The categories reviewed included, but were not limited to gas, gas station, gasoline station, filling station, auto, automobile repair, auto service station, service station, etc. This database falls within a category of information EDR classifies as "High Risk Historical Records", or HRHR. EDR's HRHR effort presents unique and sometimes proprietary data about past sites and operations that typically create environmental concerns, but may not show up in current government records searches.

Date of Government Version: N/A
Date Data Arrived at EDR: N/A
Date Made Active in Reports: N/A
Number of Days to Update: N/A

Source: EDR, Inc.
Telephone: N/A
Last EDR Contact: N/A
Next Scheduled EDR Contact: N/A
Data Release Frequency: Varies

EDR Hist Cleaner: EDR Exclusive Historical Cleaners

EDR has searched selected national collections of business directories and has collected listings of potential dry cleaner sites that were available to EDR researchers. EDR's review was limited to those categories of sources that might, in EDR's opinion, include dry cleaning establishments. The categories reviewed included, but were not limited to dry cleaners, cleaners, laundry, laundromat, cleaning/laundry, wash & dry etc. This database falls within a category of information EDR classifies as "High Risk Historical Records", or HRHR. EDR's HRHR effort presents unique and sometimes proprietary data about past sites and operations that typically create environmental concerns, but may not show up in current government records searches.

Date of Government Version: N/A
Date Data Arrived at EDR: N/A
Date Made Active in Reports: N/A
Number of Days to Update: N/A

Source: EDR, Inc.
Telephone: N/A
Last EDR Contact: N/A
Next Scheduled EDR Contact: N/A
Data Release Frequency: Varies

EDR RECOVERED GOVERNMENT ARCHIVES

Exclusive Recovered Govt. Archives

RGA HWS: Recovered Government Archive State Hazardous Waste Facilities List

The EDR Recovered Government Archive State Hazardous Waste database provides a list of SHWS incidents derived from historical databases and includes many records that no longer appear in current government lists. Compiled from Records formerly available from the Department of Environmental Management in Alabama.

Date of Government Version: N/A
Date Data Arrived at EDR: 07/01/2013
Date Made Active in Reports: 12/26/2013
Number of Days to Update: 178

Source: Department of Environmental Management
Telephone: N/A
Last EDR Contact: 06/01/2012
Next Scheduled EDR Contact: N/A
Data Release Frequency: Varies

RGA LUST: Recovered Government Archive Leaking Underground Storage Tank

The EDR Recovered Government Archive Leaking Underground Storage Tank database provides a list of LUST incidents derived from historical databases and includes many records that no longer appear in current government lists. Compiled from Records formerly available from Department of Environmental Management in Alabama.

Date of Government Version: N/A
Date Data Arrived at EDR: 07/01/2013
Date Made Active in Reports: 12/26/2013
Number of Days to Update: 178

Source: Department of Environmental Management
Telephone: N/A
Last EDR Contact: 06/01/2012
Next Scheduled EDR Contact: N/A
Data Release Frequency: Varies

GOVERNMENT RECORDS SEARCHED / DATA CURRENCY TRACKING

OTHER DATABASE(S)

Depending on the geographic area covered by this report, the data provided in these specialty databases may or may not be complete. For example, the existence of wetlands information data in a specific report does not mean that all wetlands in the area covered by the report are included. Moreover, the absence of any reported wetlands information does not necessarily mean that wetlands do not exist in the area covered by the report.

CT MANIFEST: Hazardous Waste Manifest Data

Facility and manifest data. Manifest is a document that lists and tracks hazardous waste from the generator through transporters to a tsd facility.

Date of Government Version: 02/11/2019	Source: Department of Energy & Environmental Protection
Date Data Arrived at EDR: 02/12/2019	Telephone: 860-424-3375
Date Made Active in Reports: 03/04/2019	Last EDR Contact: 05/14/2019
Number of Days to Update: 20	Next Scheduled EDR Contact: 08/26/2019
	Data Release Frequency: No Update Planned

NJ MANIFEST: Manifest Information

Hazardous waste manifest information.

Date of Government Version: 12/31/2018	Source: Department of Environmental Protection
Date Data Arrived at EDR: 04/10/2019	Telephone: N/A
Date Made Active in Reports: 05/16/2019	Last EDR Contact: 07/09/2019
Number of Days to Update: 36	Next Scheduled EDR Contact: 10/21/2019
	Data Release Frequency: Annually

NY MANIFEST: Facility and Manifest Data

Manifest is a document that lists and tracks hazardous waste from the generator through transporters to a TSD facility.

Date of Government Version: 01/01/2019	Source: Department of Environmental Conservation
Date Data Arrived at EDR: 05/01/2019	Telephone: 518-402-8651
Date Made Active in Reports: 06/21/2019	Last EDR Contact: 05/01/2019
Number of Days to Update: 51	Next Scheduled EDR Contact: 08/12/2019
	Data Release Frequency: Quarterly

PA MANIFEST: Manifest Information

Hazardous waste manifest information.

Date of Government Version: 12/31/2017	Source: Department of Environmental Protection
Date Data Arrived at EDR: 10/23/2018	Telephone: 717-783-8990
Date Made Active in Reports: 11/27/2018	Last EDR Contact: 04/15/2019
Number of Days to Update: 35	Next Scheduled EDR Contact: 07/29/2019
	Data Release Frequency: Annually

RI MANIFEST: Manifest information

Hazardous waste manifest information

Date of Government Version: 12/31/2017	Source: Department of Environmental Management
Date Data Arrived at EDR: 02/23/2018	Telephone: 401-222-2797
Date Made Active in Reports: 04/09/2018	Last EDR Contact: 05/17/2019
Number of Days to Update: 45	Next Scheduled EDR Contact: 09/02/2019
	Data Release Frequency: Annually

WI MANIFEST: Manifest Information

Hazardous waste manifest information.

Date of Government Version: 12/31/2017	Source: Department of Natural Resources
Date Data Arrived at EDR: 06/15/2018	Telephone: N/A
Date Made Active in Reports: 07/09/2018	Last EDR Contact: 06/10/2019
Number of Days to Update: 24	Next Scheduled EDR Contact: 09/23/2019
	Data Release Frequency: Annually

GOVERNMENT RECORDS SEARCHED / DATA CURRENCY TRACKING

Oil/Gas Pipelines

Source: PennWell Corporation
Petroleum Bundle (Crude Oil, Refined Products, Petrochemicals, Gas Liquids (LPG/NGL), and Specialty Gases (Miscellaneous)) N = Natural Gas Bundle (Natural Gas, Gas Liquids (LPG/NGL), and Specialty Gases (Miscellaneous)). This map includes information copyrighted by PennWell Corporation. This information is provided on a best effort basis and PennWell Corporation does not guarantee its accuracy nor warrant its fitness for any particular purpose. Such information has been reprinted with the permission of PennWell.

Electric Power Transmission Line Data

Source: PennWell Corporation
This map includes information copyrighted by PennWell Corporation. This information is provided on a best effort basis and PennWell Corporation does not guarantee its accuracy nor warrant its fitness for any particular purpose. Such information has been reprinted with the permission of PennWell.

Sensitive Receptors: There are individuals deemed sensitive receptors due to their fragile immune systems and special sensitivity to environmental discharges. These sensitive receptors typically include the elderly, the sick, and children. While the location of all sensitive receptors cannot be determined, EDR indicates those buildings and facilities - schools, daycares, hospitals, medical centers, and nursing homes - where individuals who are sensitive receptors are likely to be located.

AHA Hospitals:

Source: American Hospital Association, Inc.
Telephone: 312-280-5991

The database includes a listing of hospitals based on the American Hospital Association's annual survey of hospitals.

Medical Centers: Provider of Services Listing

Source: Centers for Medicare & Medicaid Services
Telephone: 410-786-3000

A listing of hospitals with Medicare provider number, produced by Centers of Medicare & Medicaid Services, a federal agency within the U.S. Department of Health and Human Services.

Nursing Homes

Source: National Institutes of Health
Telephone: 301-594-6248

Information on Medicare and Medicaid certified nursing homes in the United States.

Public Schools

Source: National Center for Education Statistics
Telephone: 202-502-7300

The National Center for Education Statistics' primary database on elementary and secondary public education in the United States. It is a comprehensive, annual, national statistical database of all public elementary and secondary schools and school districts, which contains data that are comparable across all states.

Private Schools

Source: National Center for Education Statistics
Telephone: 202-502-7300

The National Center for Education Statistics' primary database on private school locations in the United States.

Daycare Centers: Licensed Centers

Source: Department of Human Resources
Telephone: 334-242-1425

Flood Zone Data: This data was obtained from the Federal Emergency Management Agency (FEMA). It depicts 100-year and 500-year flood zones as defined by FEMA. It includes the National Flood Hazard Layer (NFHL) which incorporates Flood Insurance Rate Map (FIRM) data and Q3 data from FEMA in areas not covered by NFHL.

Source: FEMA
Telephone: 877-336-2627
Date of Government Version: 2003, 2015

NWI: National Wetlands Inventory. This data, available in select counties across the country, was obtained by EDR in 2002, 2005 and 2010 from the U.S. Fish and Wildlife Service.

State Wetlands Data: Wetlands Data

Source: Alabama State Water Program
Telephone: 334-844-3927

GOVERNMENT RECORDS SEARCHED / DATA CURRENCY TRACKING

Current USGS 7.5 Minute Topographic Map
Source: U.S. Geological Survey

STREET AND ADDRESS INFORMATION

© 2015 TomTom North America, Inc. All rights reserved. This material is proprietary and the subject of copyright protection and other intellectual property rights owned by or licensed to Tele Atlas North America, Inc. The use of this material is subject to the terms of a license agreement. You will be held liable for any unauthorized copying or disclosure of this material.

GEOCHECK[®] - PHYSICAL SETTING SOURCE ADDENDUM

TARGET PROPERTY ADDRESS

REGIONS BELL ROAD
6900 VAUGHN ROAD
MONTGOMERY, AL 36116

TARGET PROPERTY COORDINATES

Latitude (North):	32.339014 - 32° 20' 20.45"
Longitude (West):	86.195636 - 86° 11' 44.29"
Universal Tranverse Mercator:	Zone 16
UTM X (Meters):	575698.3
UTM Y (Meters):	3578109.2
Elevation:	249 ft. above sea level

USGS TOPOGRAPHIC MAP

Target Property Map:	6699934 BARACHIAS, AL
Version Date:	2014

EDR's GeoCheck Physical Setting Source Addendum is provided to assist the environmental professional in forming an opinion about the impact of potential contaminant migration.

Assessment of the impact of contaminant migration generally has two principle investigative components:

1. Groundwater flow direction, and
2. Groundwater flow velocity.

Groundwater flow direction may be impacted by surface topography, hydrology, hydrogeology, characteristics of the soil, and nearby wells. Groundwater flow velocity is generally impacted by the nature of the geologic strata.

GEOCHECK® - PHYSICAL SETTING SOURCE SUMMARY

GROUNDWATER FLOW DIRECTION INFORMATION

Groundwater flow direction for a particular site is best determined by a qualified environmental professional using site-specific well data. If such data is not reasonably ascertainable, it may be necessary to rely on other sources of information, such as surface topographic information, hydrologic information, hydrogeologic data collected on nearby properties, and regional groundwater flow information (from deep aquifers).

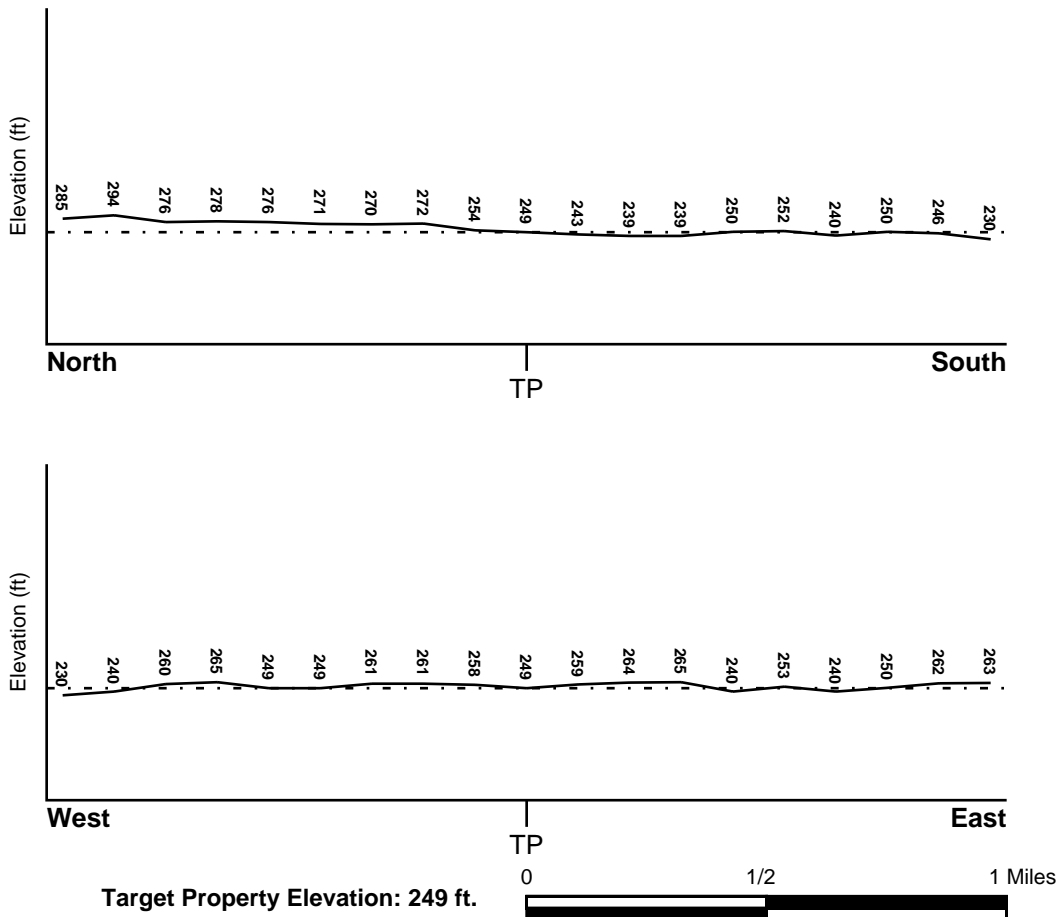
TOPOGRAPHIC INFORMATION

Surface topography may be indicative of the direction of surficial groundwater flow. This information can be used to assist the environmental professional in forming an opinion about the impact of nearby contaminated properties or, should contamination exist on the target property, what downgradient sites might be impacted.

TARGET PROPERTY TOPOGRAPHY

General Topographic Gradient: General South

SURROUNDING TOPOGRAPHY: ELEVATION PROFILES



Source: Topography has been determined from the USGS 7.5' Digital Elevation Model and should be evaluated on a relative (not an absolute) basis. Relative elevation information between sites of close proximity should be field verified.

GEOCHECK® - PHYSICAL SETTING SOURCE SUMMARY

HYDROLOGIC INFORMATION

Surface water can act as a hydrologic barrier to groundwater flow. Such hydrologic information can be used to assist the environmental professional in forming an opinion about the impact of nearby contaminated properties or, should contamination exist on the target property, what downgradient sites might be impacted.

Refer to the Physical Setting Source Map following this summary for hydrologic information (major waterways and bodies of water).

FEMA FLOOD ZONE

<u>Flood Plain Panel at Target Property</u>	<u>FEMA Source Type</u>
01101C0229H	FEMA FIRM Flood data
<u>Additional Panels in search area:</u>	<u>FEMA Source Type</u>
01101C0227H	FEMA FIRM Flood data
01101C0231H	FEMA FIRM Flood data
01101C0233H	FEMA FIRM Flood data

NATIONAL WETLAND INVENTORY

<u>NWI Quad at Target Property</u>	<u>NWI Electronic Data Coverage</u>
BARACHIAS	YES - refer to the Overview Map and Detail Map

HYDROGEOLOGIC INFORMATION

Hydrogeologic information obtained by installation of wells on a specific site can often be an indicator of groundwater flow direction in the immediate area. Such hydrogeologic information can be used to assist the environmental professional in forming an opinion about the impact of nearby contaminated properties or, should contamination exist on the target property, what downgradient sites might be impacted.

AQUIFLOW®

Search Radius: 1.000 Mile.

EDR has developed the AQUIFLOW Information System to provide data on the general direction of groundwater flow at specific points. EDR has reviewed reports submitted by environmental professionals to regulatory authorities at select sites and has extracted the date of the report, groundwater flow direction as determined hydrogeologically, and the depth to water table.

<u>MAP ID</u>	<u>LOCATION FROM TP</u>	<u>GENERAL DIRECTION GROUNDWATER FLOW</u>
Not Reported		

GEOCHECK® - PHYSICAL SETTING SOURCE SUMMARY

GROUNDWATER FLOW VELOCITY INFORMATION

Groundwater flow velocity information for a particular site is best determined by a qualified environmental professional using site specific geologic and soil strata data. If such data are not reasonably ascertainable, it may be necessary to rely on other sources of information, including geologic age identification, rock stratigraphic unit and soil characteristics data collected on nearby properties and regional soil information. In general, contaminant plumes move more quickly through sandy-gravelly types of soils than silty-clayey types of soils.

GEOLOGIC INFORMATION IN GENERAL AREA OF TARGET PROPERTY

Geologic information can be used by the environmental professional in forming an opinion about the relative speed at which contaminant migration may be occurring.

ROCK STRATIGRAPHIC UNIT

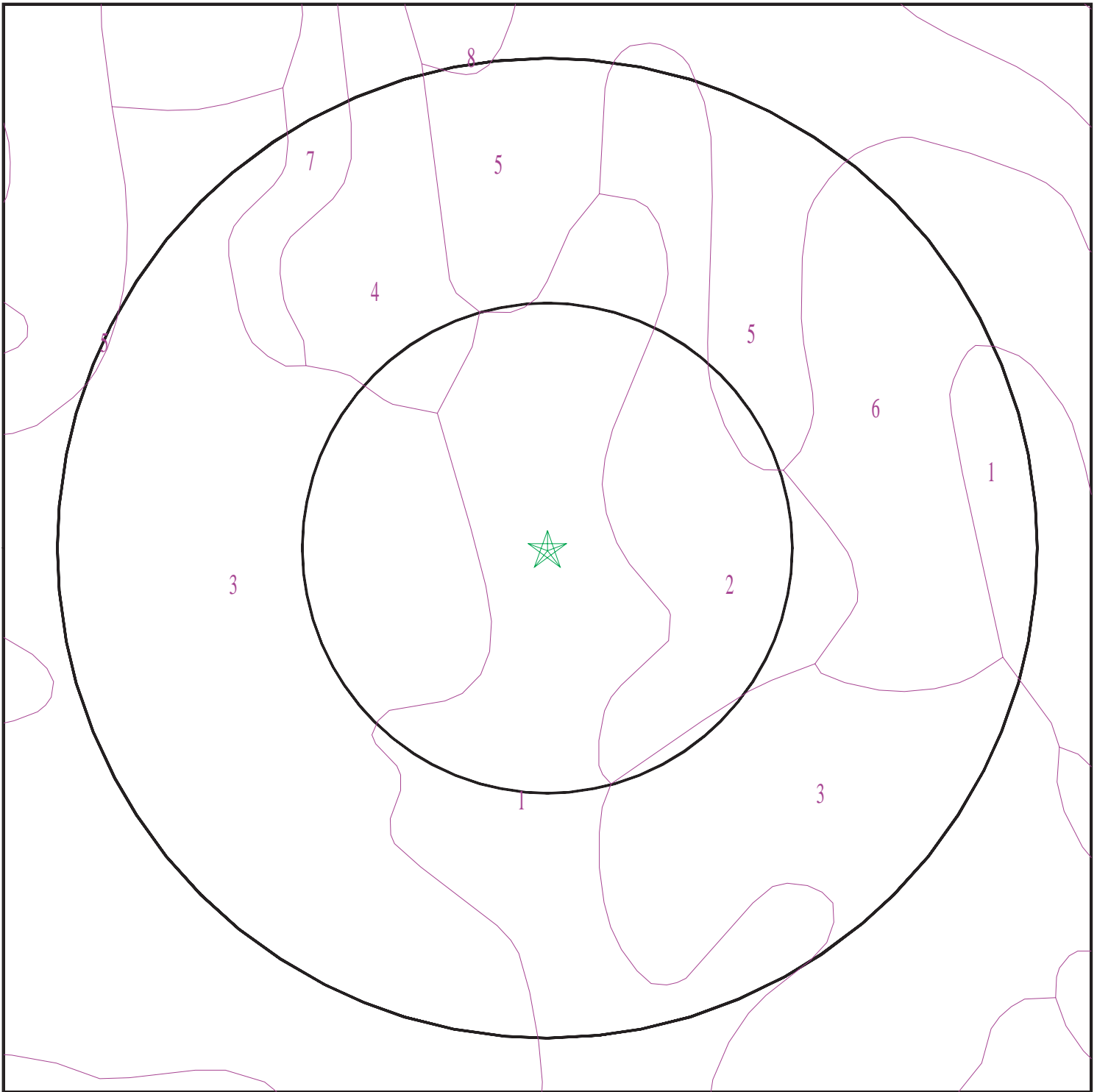
Era:	Mesozoic
System:	Cretaceous
Series:	Taylor Group
Code:	uK3 (<i>decoded above as Era, System & Series</i>)

GEOLOGIC AGE IDENTIFICATION

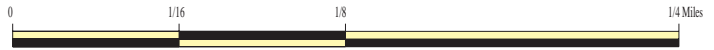
Category: Stratified Sequence

Geologic Age and Rock Stratigraphic Unit Source: P.G. Schruben, R.E. Arndt and W.J. Bawiec, Geology of the Conterminous U.S. at 1:2,500,000 Scale - a digital representation of the 1974 P.B. King and H.M. Beikman Map, USGS Digital Data Series DDS - 11 (1994).

SSURGO SOIL MAP - 5715509.2s



- ★ Target Property
- SSURGO Soil
- Water



SITE NAME: Regions Bell Road
ADDRESS: 6900 Vaughn Road
Montgomery AL 36116
LAT/LONG: 32.339014 / 86.195636

CLIENT: PSI, Inc.
CONTACT: Darryl May
INQUIRY #: 5715509.2s
DATE: July 15, 2019 9:47 am

GEOCHECK® - PHYSICAL SETTING SOURCE SUMMARY

DOMINANT SOIL COMPOSITION IN GENERAL AREA OF TARGET PROPERTY

The U.S. Department of Agriculture's (USDA) Soil Conservation Service (SCS) leads the National Cooperative Soil Survey (NCSS) and is responsible for collecting, storing, maintaining and distributing soil survey information for privately owned lands in the United States. A soil map in a soil survey is a representation of soil patterns in a landscape. The following information is based on Soil Conservation Service SSURGO data.

Soil Map ID: 1

Soil Component Name: Mixed alluvial land

Soil Surface Texture: loam

Hydrologic Group: Class C - Slow infiltration rates. Soils with layers impeding downward movement of water, or soils with moderately fine or fine textures.

Soil Drainage Class: Moderately well drained

Hydric Status: Partially hydric

Corrosion Potential - Uncoated Steel: Moderate

Depth to Bedrock Min: > 0 inches

Depth to Watertable Min: > 54 inches

Soil Layer Information							
Layer	Boundary		Soil Texture Class	Classification		Saturated hydraulic conductivity micro m/sec	Soil Reaction (pH)
	Upper	Lower		AASHTO Group	Unified Soil		
1	0 inches	9 inches	loam	Silt-Clay Materials (more than 35 pct. passing No. 200), Silty Soils.	FINE-GRAINED SOILS, Silts and Clays (liquid limit less than 50%), silt.	Max: 14 Min: 4	Max: 7.8 Min: 5.6
2	9 inches	46 inches	loam	Silt-Clay Materials (more than 35 pct. passing No. 200), Silty Soils.	FINE-GRAINED SOILS, Silts and Clays (liquid limit less than 50%), silt.	Max: 14 Min: 4	Max: 7.8 Min: 5.6
3	46 inches	61 inches	loam	Silt-Clay Materials (more than 35 pct. passing No. 200), Silty Soils.	FINE-GRAINED SOILS, Silts and Clays (liquid limit less than 50%), silt.	Max: 14 Min: 4	Max: 7.8 Min: 5.6

GEOCHECK® - PHYSICAL SETTING SOURCE SUMMARY

Soil Map ID: 2

Soil Component Name: Oktibbeha

Soil Surface Texture: clay

Hydrologic Group: Class D - Very slow infiltration rates. Soils are clayey, have a high water table, or are shallow to an impervious layer.

Soil Drainage Class: Moderately well drained

Hydric Status: Not hydric

Corrosion Potential - Uncoated Steel: High

Depth to Bedrock Min: > 0 inches

Depth to Watertable Min: > 0 inches

Soil Layer Information							
Layer	Boundary		Soil Texture Class	Classification		Saturated hydraulic conductivity micro m/sec	Soil Reaction (pH)
	Upper	Lower		AASHTO Group	Unified Soil		
1	0 inches	3 inches	clay	Silt-Clay Materials (more than 35 pct. passing No. 200), Clayey Soils.	FINE-GRAINED SOILS, Silts and Clays (liquid limit less than 50%), Lean Clay	Max: 0.42 Min: 0.01	Max: 8.4 Min: 6.6
2	3 inches	44 inches	clay	Silt-Clay Materials (more than 35 pct. passing No. 200), Clayey Soils.	FINE-GRAINED SOILS, Silts and Clays (liquid limit less than 50%), Lean Clay	Max: 0.42 Min: 0.01	Max: 8.4 Min: 6.6
3	44 inches	64 inches	clay	Silt-Clay Materials (more than 35 pct. passing No. 200), Clayey Soils.	FINE-GRAINED SOILS, Silts and Clays (liquid limit less than 50%), Lean Clay	Max: 0.42 Min: 0.01	Max: 8.4 Min: 6.6

Soil Map ID: 3

Soil Component Name: Sumter

Soil Surface Texture: clay

Hydrologic Group: Class D - Very slow infiltration rates. Soils are clayey, have a high water table, or are shallow to an impervious layer.

Soil Drainage Class: Well drained

GEOCHECK® - PHYSICAL SETTING SOURCE SUMMARY

Hydric Status: Not hydric

Corrosion Potential - Uncoated Steel: Moderate

Depth to Bedrock Min: > 0 inches

Depth to Watertable Min: > 46 inches

Soil Layer Information							
Layer	Boundary		Soil Texture Class	Classification		Saturated hydraulic conductivity micro m/sec	Soil Reaction (pH)
	Upper	Lower		AASHTO Group	Unified Soil		
1	0 inches	5 inches	clay	Silt-Clay Materials (more than 35 pct. passing No. 200), Clayey Soils.	Not reported	Max: 0 Min: 0	Max: Min:
2	5 inches	22 inches	clay	Silt-Clay Materials (more than 35 pct. passing No. 200), Clayey Soils.	Not reported	Max: 0 Min: 0	Max: Min:
3	22 inches	37 inches	silty clay loam	Silt-Clay Materials (more than 35 pct. passing No. 200), Clayey Soils.	Not reported	Max: 0 Min: 0	Max: Min:
4	37 inches	50 inches	weathered bedrock	Silt-Clay Materials (more than 35 pct. passing No. 200), Clayey Soils.	Not reported	Max: 0 Min: 0	Max: Min:

Soil Map ID: 4

Soil Component Name: West Point

Soil Surface Texture: clay

Hydrologic Group: Class C - Slow infiltration rates. Soils with layers impeding downward movement of water, or soils with moderately fine or fine textures.

Soil Drainage Class: Somewhat poorly drained

GEOCHECK® - PHYSICAL SETTING SOURCE SUMMARY

Hydric Status: Partially hydric

Corrosion Potential - Uncoated Steel: High

Depth to Bedrock Min: > 0 inches

Depth to Watertable Min: > 54 inches

Soil Layer Information							
Layer	Boundary		Soil Texture Class	Classification		Saturated hydraulic conductivity micro m/sec	Soil Reaction (pH)
	Upper	Lower		AASHTO Group	Unified Soil		
1	0 inches	11 inches	clay	Silt-Clay Materials (more than 35 pct. passing No. 200), Clayey Soils.	FINE-GRAINED SOILS, Silts and Clays (liquid limit 50% or more), Fat Clay.	Max: 1.4 Min: 0.42	Max: 8.4 Min: 6.1
2	11 inches	44 inches	clay	Silt-Clay Materials (more than 35 pct. passing No. 200), Clayey Soils.	FINE-GRAINED SOILS, Silts and Clays (liquid limit 50% or more), Fat Clay.	Max: 1.4 Min: 0.42	Max: 8.4 Min: 6.1

Soil Map ID: 5

Soil Component Name: Sumter

Soil Surface Texture: clay

Hydrologic Group: Class D - Very slow infiltration rates. Soils are clayey, have a high water table, or are shallow to an impervious layer.

Soil Drainage Class: Well drained

Hydric Status: Not hydric

Corrosion Potential - Uncoated Steel: Moderate

Depth to Bedrock Min: > 0 inches

Depth to Watertable Min: > 46 inches

GEOCHECK® - PHYSICAL SETTING SOURCE SUMMARY

Soil Layer Information							
Layer	Boundary		Soil Texture Class	Classification		Saturated hydraulic conductivity micro m/sec	Soil Reaction (pH)
	Upper	Lower		AASHTO Group	Unified Soil		
1	0 inches	5 inches	clay	Silt-Clay Materials (more than 35 pct. passing No. 200), Clayey Soils.	Not reported	Max: 0 Min: 0	Max: Min:
2	5 inches	22 inches	clay	Silt-Clay Materials (more than 35 pct. passing No. 200), Clayey Soils.	Not reported	Max: 0 Min: 0	Max: Min:
3	22 inches	37 inches	channery silty clay loam	Silt-Clay Materials (more than 35 pct. passing No. 200), Clayey Soils.	Not reported	Max: 0 Min: 0	Max: Min:
4	37 inches	50 inches	weathered bedrock	Silt-Clay Materials (more than 35 pct. passing No. 200), Clayey Soils.	Not reported	Max: 0 Min: 0	Max: Min:

Soil Map ID: 6

Soil Component Name: Oktibbeha

Soil Surface Texture: clay

Hydrologic Group: Class D - Very slow infiltration rates. Soils are clayey, have a high water table, or are shallow to an impervious layer.

Soil Drainage Class: Moderately well drained

Hydric Status: Not hydric

Corrosion Potential - Uncoated Steel: High

Depth to Bedrock Min: > 0 inches

Depth to Watertable Min: > 0 inches

GEOCHECK® - PHYSICAL SETTING SOURCE SUMMARY

Soil Layer Information							
Layer	Boundary		Soil Texture Class	Classification		Saturated hydraulic conductivity micro m/sec	Soil Reaction (pH)
	Upper	Lower		AASHTO Group	Unified Soil		
1	0 inches	3 inches	clay	Silt-Clay Materials (more than 35 pct. passing No. 200), Clayey Soils.	FINE-GRAINED SOILS, Silts and Clays (liquid limit less than 50%), Lean Clay Soils.	Max: 0.42 Min: 0.01	Max: 8.4 Min: 6.6
2	3 inches	44 inches	clay	Silt-Clay Materials (more than 35 pct. passing No. 200), Clayey Soils.	FINE-GRAINED SOILS, Silts and Clays (liquid limit less than 50%), Lean Clay Soils.	Max: 0.42 Min: 0.01	Max: 8.4 Min: 6.6
3	44 inches	64 inches	clay	Silt-Clay Materials (more than 35 pct. passing No. 200), Clayey Soils.	FINE-GRAINED SOILS, Silts and Clays (liquid limit less than 50%), Lean Clay Soils.	Max: 0.42 Min: 0.01	Max: 8.4 Min: 6.6

Soil Map ID: 7

Soil Component Name: Sumter

Soil Surface Texture: clay

Hydrologic Group: Class C - Slow infiltration rates. Soils with layers impeding downward movement of water, or soils with moderately fine or fine textures.

Soil Drainage Class: Well drained

Hydric Status: Not hydric

Corrosion Potential - Uncoated Steel: Moderate

Depth to Bedrock Min: > 0 inches

Depth to Watertable Min: > 0 inches

GEOCHECK® - PHYSICAL SETTING SOURCE SUMMARY

Soil Layer Information							
Layer	Boundary		Soil Texture Class	Classification		Saturated hydraulic conductivity micro m/sec	Soil Reaction (pH)
	Upper	Lower		AASHTO Group	Unified Soil		
1	0 inches	5 inches	clay	Silt-Clay Materials (more than 35 pct. passing No. 200), Clayey Soils.	Not reported	Max: 0 Min: 0	Max: Min:
2	5 inches	22 inches	clay	Silt-Clay Materials (more than 35 pct. passing No. 200), Clayey Soils.	Not reported	Max: 0 Min: 0	Max: Min:
3	22 inches	37 inches	silty clay loam	Silt-Clay Materials (more than 35 pct. passing No. 200), Clayey Soils.	Not reported	Max: 0 Min: 0	Max: Min:
4	37 inches	50 inches	weathered bedrock	Silt-Clay Materials (more than 35 pct. passing No. 200), Clayey Soils.	Not reported	Max: 0 Min: 0	Max: Min:

Soil Map ID: 8

Soil Component Name: Sumter

Soil Surface Texture: clay

Hydrologic Group: Class C - Slow infiltration rates. Soils with layers impeding downward movement of water, or soils with moderately fine or fine textures.

Soil Drainage Class: Well drained

Hydric Status: Not hydric

Corrosion Potential - Uncoated Steel: Moderate

Depth to Bedrock Min: > 0 inches

Depth to Watertable Min: > 0 inches

GEOCHECK® - PHYSICAL SETTING SOURCE SUMMARY

Soil Layer Information							
Layer	Boundary		Soil Texture Class	Classification		Saturated hydraulic conductivity micro m/sec	Soil Reaction (pH)
	Upper	Lower		AASHTO Group	Unified Soil		
1	0 inches	5 inches	clay	Silt-Clay Materials (more than 35 pct. passing No. 200), Clayey Soils.	Not reported	Max: 0 Min: 0	Max: Min:
2	5 inches	22 inches	clay	Silt-Clay Materials (more than 35 pct. passing No. 200), Clayey Soils.	Not reported	Max: 0 Min: 0	Max: Min:
3	22 inches	37 inches	silty clay loam	Silt-Clay Materials (more than 35 pct. passing No. 200), Clayey Soils.	Not reported	Max: 0 Min: 0	Max: Min:
4	37 inches	50 inches	weathered bedrock	Silt-Clay Materials (more than 35 pct. passing No. 200), Clayey Soils.	Not reported	Max: 0 Min: 0	Max: Min:

LOCAL / REGIONAL WATER AGENCY RECORDS

EDR Local/Regional Water Agency records provide water well information to assist the environmental professional in assessing sources that may impact ground water flow direction, and in forming an opinion about the impact of contaminant migration on nearby drinking water wells.

WELL SEARCH DISTANCE INFORMATION

<u>DATABASE</u>	<u>SEARCH DISTANCE (miles)</u>
Federal USGS	1.000
Federal FRDS PWS	Nearest PWS within 1 mile
State Database	1.000

FEDERAL USGS WELL INFORMATION

<u>MAP ID</u>	<u>WELL ID</u>	<u>LOCATION FROM TP</u>
1	USGS40000004098	1/4 - 1/2 Mile West

GEOCHECK® - PHYSICAL SETTING SOURCE SUMMARY

FEDERAL USGS WELL INFORMATION

<u>MAP ID</u>	<u>WELL ID</u>	<u>LOCATION FROM TP</u>
A2	USGS40000004120	1/2 - 1 Mile NE
A3	USGS40000004121	1/2 - 1 Mile NE
4	USGS40000004082	1/2 - 1 Mile SSE

FEDERAL FRDS PUBLIC WATER SUPPLY SYSTEM INFORMATION

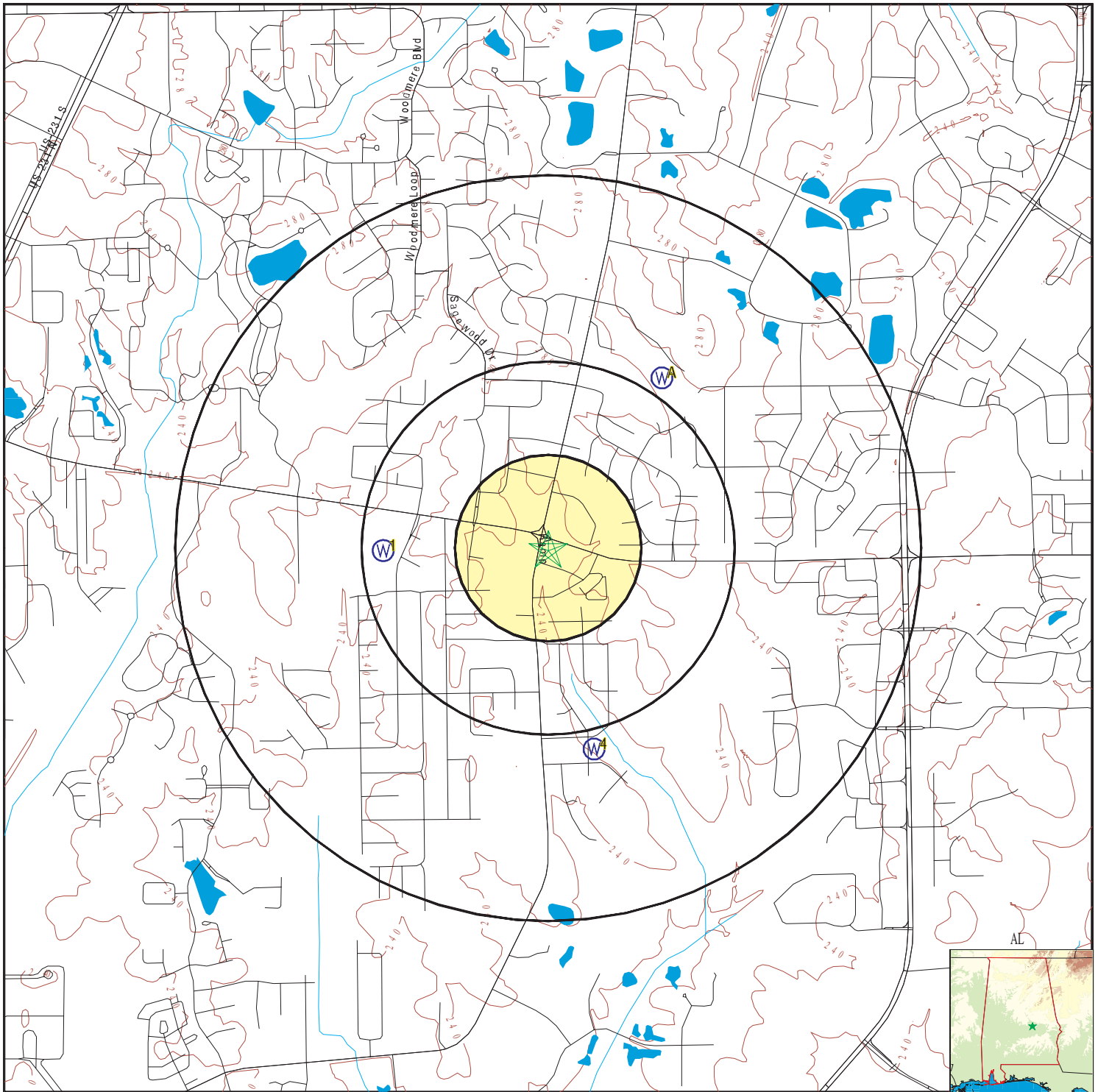
<u>MAP ID</u>	<u>WELL ID</u>	<u>LOCATION FROM TP</u>
No PWS System Found		

Note: PWS System location is not always the same as well location.

STATE DATABASE WELL INFORMATION

<u>MAP ID</u>	<u>WELL ID</u>	<u>LOCATION FROM TP</u>
No Wells Found		

PHYSICAL SETTING SOURCE MAP - 5715509.2s



- County Boundary
- Major Roads
- Contour Lines
- Earthquake epicenter, Richter 5 or greater
- Water Wells
- Public Water Supply Wells
- Cluster of Multiple Icons

- Groundwater Flow Direction
- Indeterminate Groundwater Flow at Location
- Groundwater Flow Varies at Location
- Oil, gas or related wells

SITE NAME: Regions Bell Road
 ADDRESS: 6900 Vaughn Road
 Montgomery AL 36116
 LAT/LONG: 32.339014 / 86.195636

CLIENT: PSI, Inc.
 CONTACT: Darryl May
 INQUIRY #: 5715509.2s
 DATE: July 15, 2019 9:47 am

GEOCHECK® - PHYSICAL SETTING SOURCE MAP FINDINGS

Map ID
 Direction
 Distance
 Elevation

Database EDR ID Number

1
West
1/4 - 1/2 Mile
Higher

FED USGS USGS40000004098

Organization ID:	USGS-AL	Organization Name:	USGS Alabama Water Science Center
Monitor Location:	NAWQA LUSRC1-30	Type:	Well
Description:	NAWQA GWSI data entry complete (JRobinson 4/6/00)		
HUC:	03150201	Drainage Area:	Not Reported
Drainage Area Units:	Not Reported	Contrib Drainage Area:	Not Reported
Contrib Drainage Area Units:	Not Reported		
Aquifer:	Southeastern Coastal Plain aquifer system		
Formation Type:	Eutaw Formation	Aquifer Type:	Confined single aquifer
Construction Date:	19990727	Well Depth:	59.5
Well Depth Units:	ft	Well Hole Depth:	60
Well Hole Depth Units:	ft		

Ground water levels,Number of Measurements:	1	Level reading date:	1999-11-03
Feet below surface:	49.77	Feet to sea level:	Not Reported
Note:	Not Reported		

A2
NE
1/2 - 1 Mile
Higher

FED USGS USGS40000004120

Organization ID:	USGS-AL	Organization Name:	USGS Alabama Water Science Center
Monitor Location:	NAWQA LUSRC1-27	Type:	Well
Description:	Well dry-could not sample(JRobinson 4/19/00)		
HUC:	03150201	Drainage Area:	Not Reported
Drainage Area Units:	Not Reported	Contrib Drainage Area:	Not Reported
Contrib Drainage Area Units:	Not Reported		
Aquifer:	Southeastern Coastal Plain aquifer system		
Formation Type:	Eutaw Formation	Aquifer Type:	Confined single aquifer
Construction Date:	19991031	Well Depth:	53
Well Depth Units:	ft	Well Hole Depth:	53
Well Hole Depth Units:	ft		

A3
NE
1/2 - 1 Mile
Higher

FED USGS USGS40000004121

Organization ID:	USGS-AL	Organization Name:	USGS Alabama Water Science Center
Monitor Location:	NAWQA LUSRC1-27 DEEP	Type:	Well
Description:	NAWQA GWSI data entry complete(JRobinson 4/19/00)		
HUC:	03150201	Drainage Area:	Not Reported
Drainage Area Units:	Not Reported	Contrib Drainage Area:	Not Reported
Contrib Drainage Area Units:	Not Reported		
Aquifer:	Southeastern Coastal Plain aquifer system		
Formation Type:	Eutaw Formation	Aquifer Type:	Confined single aquifer
Construction Date:	19991116	Well Depth:	69
Well Depth Units:	ft	Well Hole Depth:	83
Well Hole Depth Units:	ft		

GEOCHECK® - PHYSICAL SETTING SOURCE MAP FINDINGS

Ground water levels,Number of Measurements:	1	Level reading date:	1999-12-01
Feet below surface:	51.84	Feet to sea level:	Not Reported
Note:	Not Reported		

4
SSE
1/2 - 1 Mile
Lower

FED USGS USGS40000004082

Organization ID:	USGS-AL	Organization Name:	USGS Alabama Water Science Center
Monitor Location:	NAWQA LUSRC1-7	Type:	Well
Description:	NAWQA GWSI data entry complete(JRobinson4/19/00)		
HUC:	03150201	Drainage Area:	Not Reported
Drainage Area Units:	Not Reported	Contrib Drainage Area:	Not Reported
Contrib Drainage Area Unts:	Not Reported		
Aquifer:	Southeastern Coastal Plain aquifer system		
Formation Type:	Eutaw Formation	Aquifer Type:	Confined single aquifer
Construction Date:	19991207	Well Depth:	80.5
Well Depth Units:	ft	Well Hole Depth:	82
Well Hole Depth Units:	ft		

Ground water levels,Number of Measurements:	1	Level reading date:	1999-12-28
Feet below surface:	45.70	Feet to sea level:	Not Reported
Note:	Not Reported		

GEOCHECK® - PHYSICAL SETTING SOURCE MAP FINDINGS RADON

AREA RADON INFORMATION

State Database: AL Radon

Radon Test Results

Num Tested	< 4 pCi/L	> 4 pCi/L	% > 4 pCi/L	Avg Level	Highest
104	98	6	5.77	1.22	10.65

Federal EPA Radon Zone for MONTGOMERY County: 2

- Note: Zone 1 indoor average level > 4 pCi/L.
 : Zone 2 indoor average level \geq 2 pCi/L and \leq 4 pCi/L.
 : Zone 3 indoor average level < 2 pCi/L.

Federal Area Radon Information for Zip Code: 36116

Number of sites tested: 5

Area	Average Activity	% <4 pCi/L	% 4-20 pCi/L	% >20 pCi/L
Living Area - 1st Floor	0.480 pCi/L	100%	0%	0%
Living Area - 2nd Floor	Not Reported	Not Reported	Not Reported	Not Reported
Basement	Not Reported	Not Reported	Not Reported	Not Reported

PHYSICAL SETTING SOURCE RECORDS SEARCHED

TOPOGRAPHIC INFORMATION

USGS 7.5' Digital Elevation Model (DEM)

Source: United States Geologic Survey

EDR acquired the USGS 7.5' Digital Elevation Model in 2002 and updated it in 2006. The 7.5 minute DEM corresponds to the USGS 1:24,000- and 1:25,000-scale topographic quadrangle maps. The DEM provides elevation data with consistent elevation units and projection.

Current USGS 7.5 Minute Topographic Map

Source: U.S. Geological Survey

HYDROLOGIC INFORMATION

Flood Zone Data: This data was obtained from the Federal Emergency Management Agency (FEMA). It depicts 100-year and 500-year flood zones as defined by FEMA. It includes the National Flood Hazard Layer (NFHL) which incorporates Flood Insurance Rate Map (FIRM) data and Q3 data from FEMA in areas not covered by NFHL.

Source: FEMA

Telephone: 877-336-2627

Date of Government Version: 2003, 2015

NWI: National Wetlands Inventory. This data, available in select counties across the country, was obtained by EDR in 2002, 2005 and 2010 from the U.S. Fish and Wildlife Service.

State Wetlands Data: Wetlands Data

Source: Alabama State Water Program

Telephone: 334-844-3927

HYDROGEOLOGIC INFORMATION

AQUIFLOW^R Information System

Source: EDR proprietary database of groundwater flow information

EDR has developed the AQUIFLOW Information System (AIS) to provide data on the general direction of groundwater flow at specific points. EDR has reviewed reports submitted to regulatory authorities at select sites and has extracted the date of the report, hydrogeologically determined groundwater flow direction and depth to water table information.

GEOLOGIC INFORMATION

Geologic Age and Rock Stratigraphic Unit

Source: P.G. Schruben, R.E. Arndt and W.J. Bawiec, Geology of the Conterminous U.S. at 1:2,500,000 Scale - A digital representation of the 1974 P.B. King and H.M. Beikman Map, USGS Digital Data Series DDS - 11 (1994).

STATSGO: State Soil Geographic Database

Source: Department of Agriculture, Natural Resources Conservation Service (NRCS)

The U.S. Department of Agriculture's (USDA) Natural Resources Conservation Service (NRCS) leads the national Conservation Soil Survey (NCSS) and is responsible for collecting, storing, maintaining and distributing soil survey information for privately owned lands in the United States. A soil map in a soil survey is a representation of soil patterns in a landscape. Soil maps for STATSGO are compiled by generalizing more detailed (SSURGO) soil survey maps.

SSURGO: Soil Survey Geographic Database

Source: Department of Agriculture, Natural Resources Conservation Service (NRCS)

Telephone: 800-672-5559

SSURGO is the most detailed level of mapping done by the Natural Resources Conservation Service, mapping scales generally range from 1:12,000 to 1:63,360. Field mapping methods using national standards are used to construct the soil maps in the Soil Survey Geographic (SSURGO) database. SSURGO digitizing duplicates the original soil survey maps. This level of mapping is designed for use by landowners, townships and county natural resource planning and management.

PHYSICAL SETTING SOURCE RECORDS SEARCHED

LOCAL / REGIONAL WATER AGENCY RECORDS

FEDERAL WATER WELLS

PWS: Public Water Systems

Source: EPA/Office of Drinking Water

Telephone: 202-564-3750

Public Water System data from the Federal Reporting Data System. A PWS is any water system which provides water to at least 25 people for at least 60 days annually. PWSs provide water from wells, rivers and other sources.

PWS ENF: Public Water Systems Violation and Enforcement Data

Source: EPA/Office of Drinking Water

Telephone: 202-564-3750

Violation and Enforcement data for Public Water Systems from the Safe Drinking Water Information System (SDWIS) after August 1995. Prior to August 1995, the data came from the Federal Reporting Data System (FRDS).

USGS Water Wells: USGS National Water Inventory System (NWIS)

This database contains descriptive information on sites where the USGS collects or has collected data on surface water and/or groundwater. The groundwater data includes information on wells, springs, and other sources of groundwater.

STATE RECORDS

Alabama Wells Data

Source: Department of Environmental Management

Telephone: 334-271-7985

OTHER STATE DATABASE INFORMATION

Well Surface Locations

Source: Geological Survey of Alabama, State Oil and Gas Board

Telephone: 205-247-3661

A listing of oil and gas well locations in the state.

RADON

State Database: AL Radon

Source: Department of Public Health

Telephone: 334-206-5391

Short-Term Test Results for Alabama Counties

Area Radon Information

Source: USGS

Telephone: 703-356-4020

The National Radon Database has been developed by the U.S. Environmental Protection Agency (USEPA) and is a compilation of the EPA/State Residential Radon Survey and the National Residential Radon Survey. The study covers the years 1986 - 1992. Where necessary data has been supplemented by information collected at private sources such as universities and research institutions.

EPA Radon Zones

Source: EPA

Telephone: 703-356-4020

Sections 307 & 309 of IRAA directed EPA to list and identify areas of U.S. with the potential for elevated indoor radon levels.

OTHER

Airport Landing Facilities: Private and public use landing facilities

Source: Federal Aviation Administration, 800-457-6656

Epicenters: World earthquake epicenters, Richter 5 or greater

Source: Department of Commerce, National Oceanic and Atmospheric Administration

Earthquake Fault Lines: The fault lines displayed on EDR's Topographic map are digitized quaternary faultlines, prepared in 1975 by the United State Geological Survey

PHYSICAL SETTING SOURCE RECORDS SEARCHED

STREET AND ADDRESS INFORMATION

© 2015 TomTom North America, Inc. All rights reserved. This material is proprietary and the subject of copyright protection and other intellectual property rights owned by or licensed to Tele Atlas North America, Inc. The use of this material is subject to the terms of a license agreement. You will be held liable for any unauthorized copying or disclosure of this material.

HISTORICAL RESEARCH DOCUMENTATION



Regions Bell Road

6900 Vaughn Road

Montgomery, AL 36116

Inquiry Number: 5715509.8

July 15, 2019

The EDR Aerial Photo Decade Package



6 Armstrong Road, 4th floor
Shelton, CT 06484
Toll Free: 800.352.0050
www.edrnet.com

EDR Aerial Photo Decade Package

07/15/19

Site Name:

Regions Bell Road
6900 Vaughn Road
Montgomery, AL 36116
EDR Inquiry # 5715509.8

Client Name:

PSI, Inc.
2800 Commerce Square East
Irondale, AL 35210
Contact: Darryl May



Environmental Data Resources, Inc. (EDR) Aerial Photo Decade Package is a screening tool designed to assist environmental professionals in evaluating potential liability on a target property resulting from past activities. EDR's professional researchers provide digitally reproduced historical aerial photographs, and when available, provide one photo per decade.

Search Results:

<u>Year</u>	<u>Scale</u>	<u>Details</u>	<u>Source</u>
2017	1"=500'	Flight Year: 2017	USDA/NAIP
2013	1"=500'	Flight Year: 2013	USDA/NAIP
2009	1"=500'	Flight Year: 2009	USDA/NAIP
2006	1"=500'	Flight Year: 2006	USDA/NAIP
2002	1"=500'	Flight Date: March 23, 2002	USGS
1997	1"=500'	Acquisition Date: March 06, 1997	USGS/DOQQ
1992	1"=500'	Flight Date: February 08, 1992	USGS
1986	1"=500'	Flight Date: April 23, 1986	USDA
1981	1"=1000'	Flight Date: March 06, 1981	USGS
1978	1"=500'	Flight Date: January 29, 1978	USGS
1975	1"=500'	Flight Date: November 17, 1975	USGS
1952	1"=500'	Flight Date: April 02, 1952	USGS

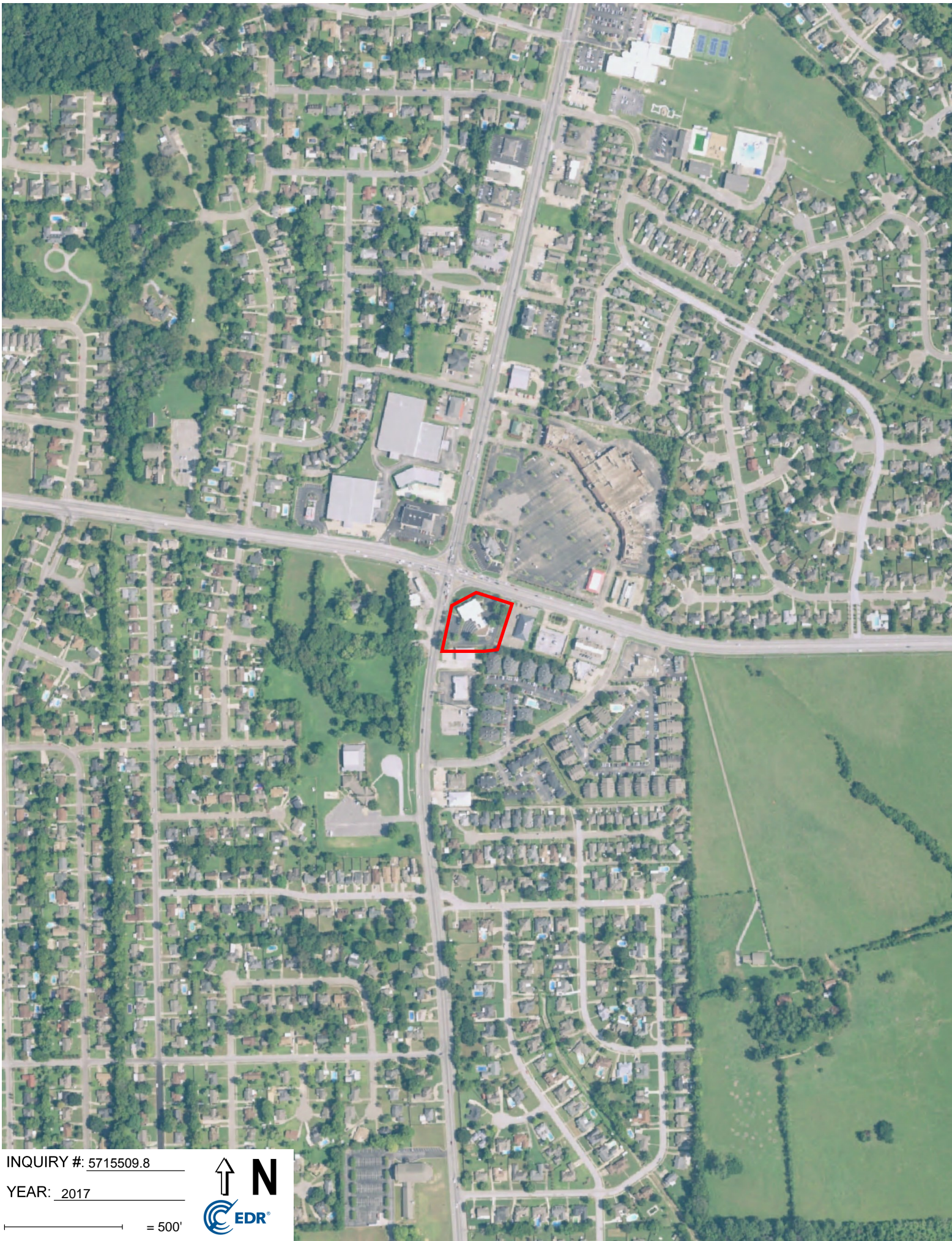
When delivered electronically by EDR, the aerial photo images included with this report are for ONE TIME USE ONLY. Further reproduction of these aerial photo images is prohibited without permission from EDR. For more information contact your EDR Account Executive.

Disclaimer - Copyright and Trademark Notice

This Report contains certain information obtained from a variety of public and other sources reasonably available to Environmental Data Resources, Inc. It cannot be concluded from this Report that coverage information for the target and surrounding properties does not exist from other sources. NO WARRANTY EXPRESSED OR IMPLIED, IS MADE WHATSOEVER IN CONNECTION WITH THIS REPORT. ENVIRONMENTAL DATA RESOURCES, INC. SPECIFICALLY DISCLAIMS THE MAKING OF ANY SUCH WARRANTIES, INCLUDING WITHOUT LIMITATION, MERCHANTABILITY OR FITNESS FOR A PARTICULAR USE OR PURPOSE. ALL RISK IS ASSUMED BY THE USER. IN NO EVENT SHALL ENVIRONMENTAL DATA RESOURCES, INC. BE LIABLE TO ANYONE, WHETHER ARISING OUT OF ERRORS OR OMISSIONS, NEGLIGENCE, ACCIDENT OR ANY OTHER CAUSE, FOR ANY LOSS OF DAMAGE, INCLUDING, WITHOUT LIMITATION, SPECIAL, INCIDENTAL, CONSEQUENTIAL, OR EXEMPLARY DAMAGES. ANY LIABILITY ON THE PART OF ENVIRONMENTAL DATA RESOURCES, INC. IS STRICTLY LIMITED TO A REFUND OF THE AMOUNT PAID FOR THIS REPORT. Purchaser accepts this Report "AS IS". Any analyses, estimates, ratings, environmental risk levels or risk codes provided in this Report are provided for illustrative purposes only, and are not intended to provide, nor should they be interpreted as providing any facts regarding, or prediction or forecast of, any environmental risk for any property. Only a Phase I Environmental Site Assessment performed by an environmental professional can provide information regarding the environmental risk for any property. Additionally, the information provided in this Report is not to be construed as legal advice.

Copyright 2019 by Environmental Data Resources, Inc. All rights reserved. Reproduction in any media or format, in whole or in part, of any report or map of Environmental Data Resources, Inc., or its affiliates, is prohibited without prior written permission.

EDR and its logos (including Sanborn and Sanborn Map) are trademarks of Environmental Data Resources, Inc. or its affiliates. All other trademarks used herein are the property of their respective owners.

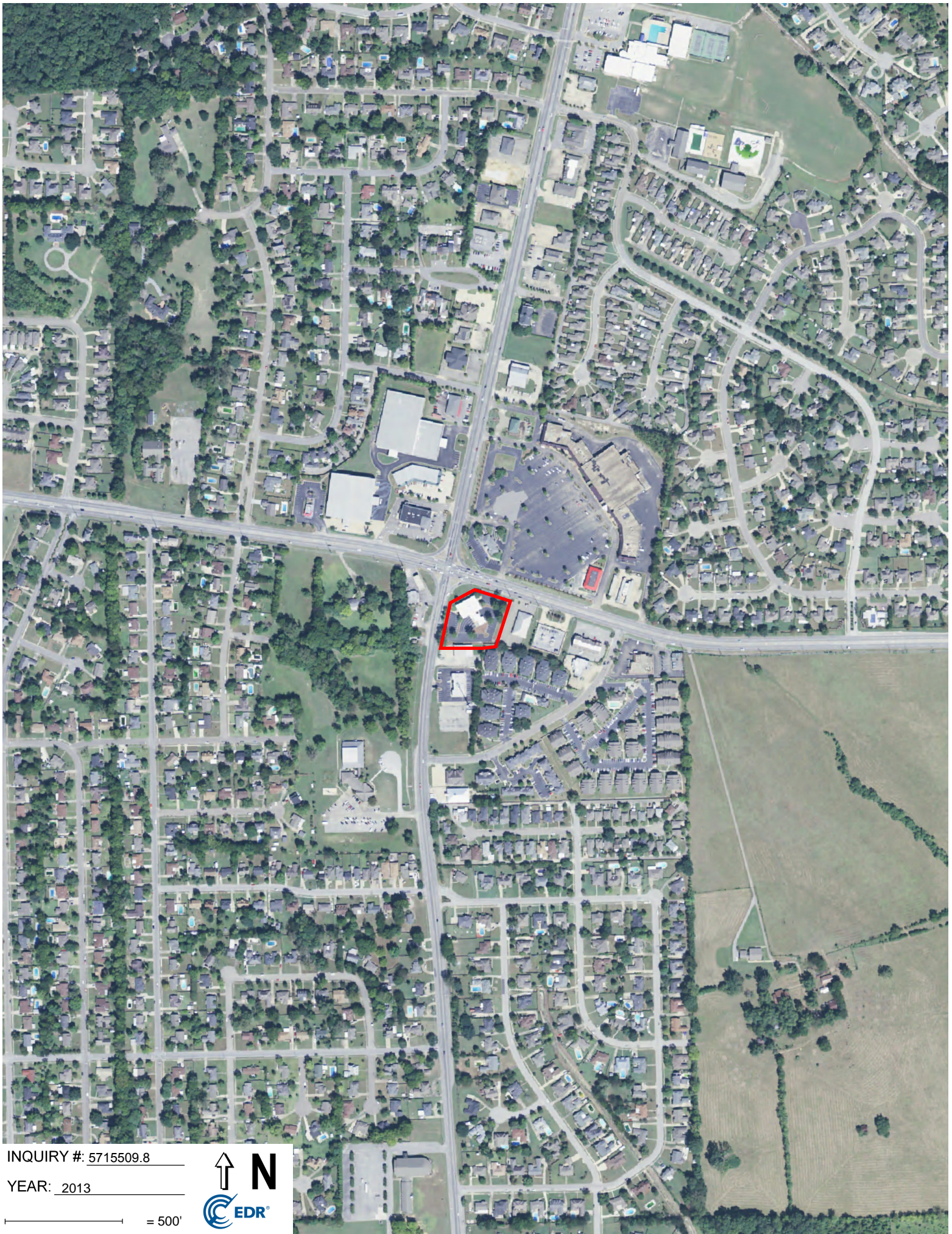


INQUIRY #: 5715509.8

YEAR: 2017

— = 500'



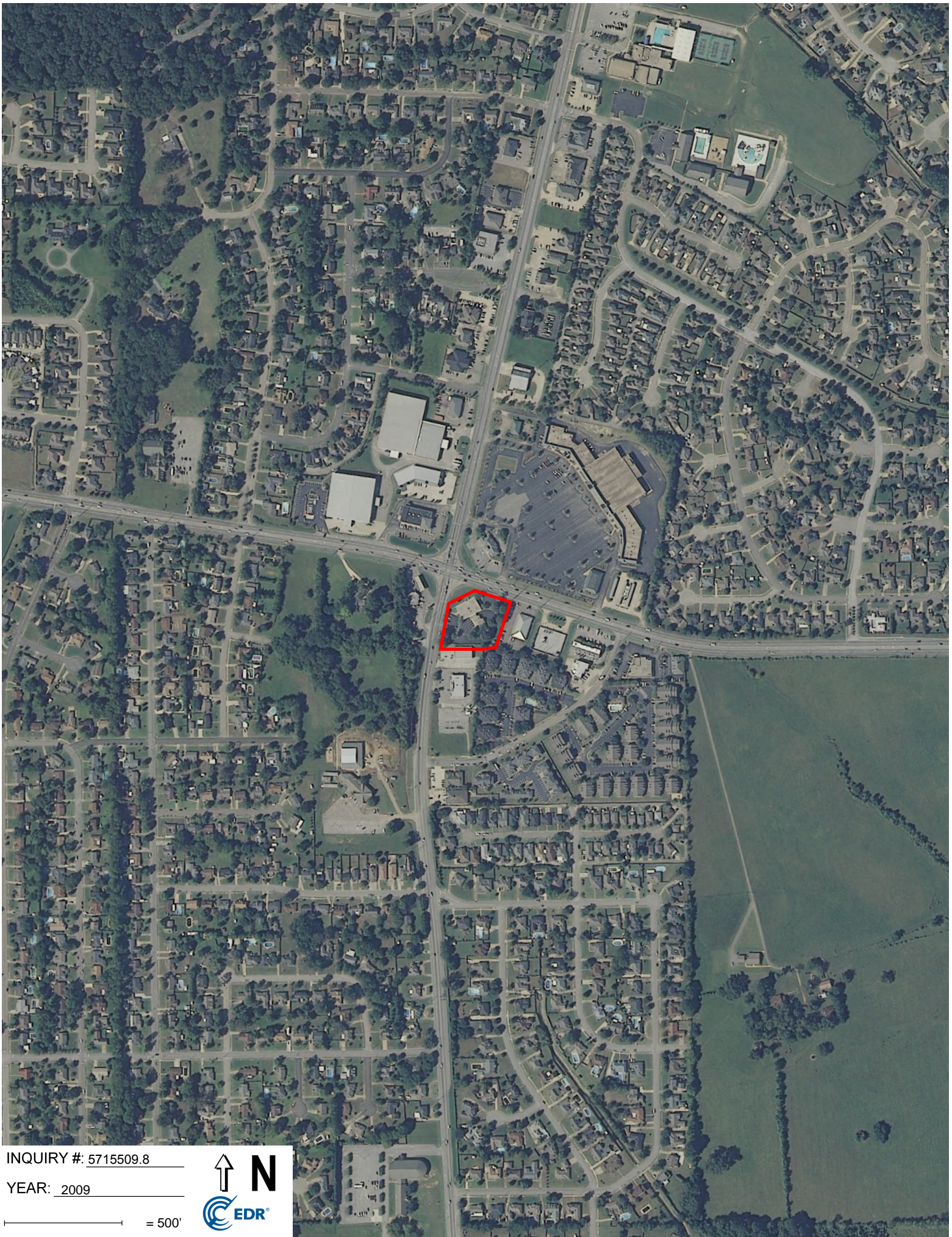


INQUIRY #: 5715509.8

YEAR: 2013

— = 500'



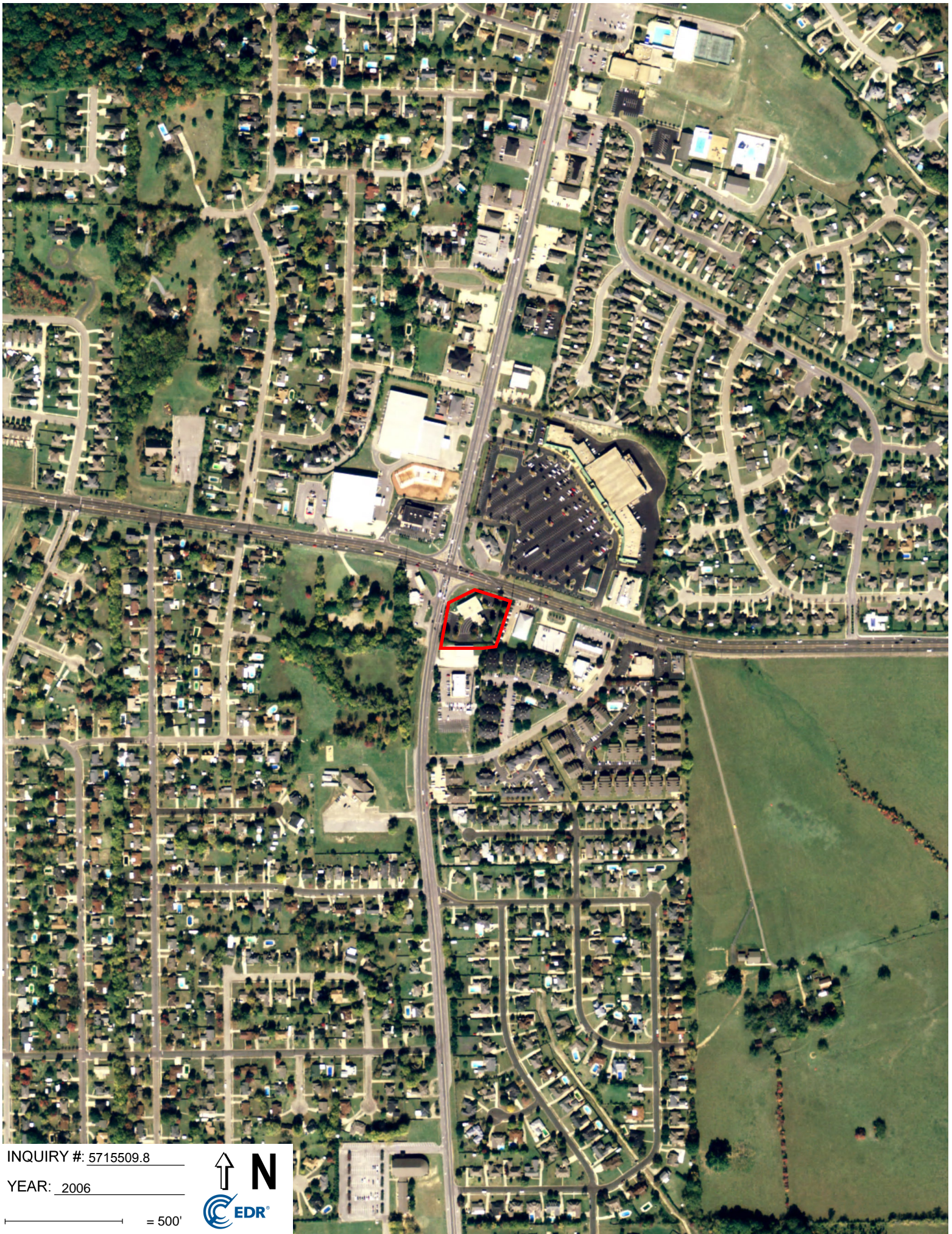


INQUIRY #: 5715509.8

YEAR: 2009

— = 500'



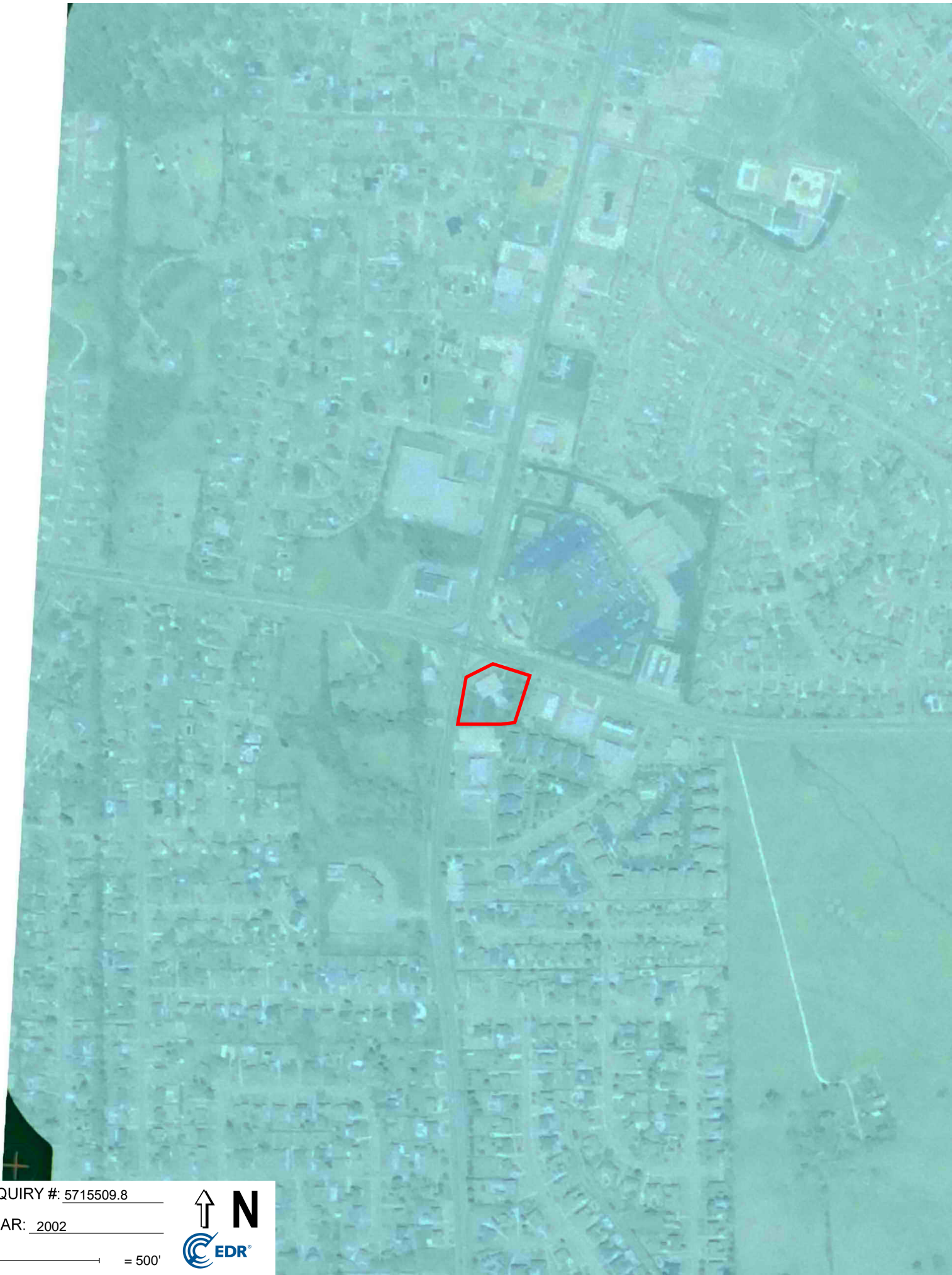


INQUIRY #: 5715509.8

YEAR: 2006

— = 500'






INQUIRY #: 5715509.8

YEAR: 2002

— = 500'





INQUIRY #: 5715509.8

YEAR: 1997

— = 500'





INQUIRY #: 5715509.8

YEAR: 1992

— = 500'





INQUIRY #: 5715509.8

YEAR: 1986

— = 500'





INQUIRY #: 5715509.8

YEAR: 1981

— = 1000'





INQUIRY #: 5715509.8

YEAR: 1978

— = 500'





INQUIRY #: 5715509.8

YEAR: 1975

— = 500'





INQUIRY #: 5715509.8

YEAR: 1952

— = 500'



Regions Bell Road
6900 Vaughn Road
Montgomery, AL 36116

Inquiry Number: 5715509.4

July 15, 2019

EDR Historical Topo Map Report

with QuadMatch™



6 Armstrong Road, 4th floor
Shelton, CT 06484
Toll Free: 800.352.0050
www.edrnet.com

EDR Historical Topo Map Report

07/15/19

Site Name:

Regions Bell Road
6900 Vaughn Road
Montgomery, AL 36116
EDR Inquiry # 5715509.4

Client Name:

PSI, Inc.
2800 Commerce Square East
Irondale, AL 35210
Contact: Darryl May



EDR Topographic Map Library has been searched by EDR and maps covering the target property location as provided by PSI, Inc. were identified for the years listed below. EDR's Historical Topo Map Report is designed to assist professionals in evaluating potential liability on a target property resulting from past activities. EDR's Historical Topo Map Report includes a search of a collection of public and private color historical topographic maps, dating back to the late 1800s.

Search Results:**Coordinates:**

P.O.#	04671671	Latitude:	32.339014 32° 20' 20" North
Project:	Regions 6900 Vaghn Road	Longitude:	-86.195636 -86° 11' 44" West
		UTM Zone:	Zone 16 North
		UTM X Meters:	575696.67
		UTM Y Meters:	3578298.09
		Elevation:	248.09' above sea level

Maps Provided:

2014
1987
1958

Disclaimer - Copyright and Trademark Notice

This Report contains certain information obtained from a variety of public and other sources reasonably available to Environmental Data Resources, Inc. It cannot be concluded from this Report that coverage information for the target and surrounding properties does not exist from other sources. NO WARRANTY EXPRESSED OR IMPLIED, IS MADE WHATSOEVER IN CONNECTION WITH THIS REPORT. ENVIRONMENTAL DATA RESOURCES, INC. SPECIFICALLY DISCLAIMS THE MAKING OF ANY SUCH WARRANTIES, INCLUDING WITHOUT LIMITATION, MERCHANTABILITY OR FITNESS FOR A PARTICULAR USE OR PURPOSE. ALL RISK IS ASSUMED BY THE USER. IN NO EVENT SHALL ENVIRONMENTAL DATA RESOURCES, INC. BE LIABLE TO ANYONE, WHETHER ARISING OUT OF ERRORS OR OMISSIONS, NEGLIGENCE, ACCIDENT OR ANY OTHER CAUSE, FOR ANY LOSS OF DAMAGE, INCLUDING, WITHOUT LIMITATION, SPECIAL, INCIDENTAL, CONSEQUENTIAL, OR EXEMPLARY DAMAGES. ANY LIABILITY ON THE PART OF ENVIRONMENTAL DATA RESOURCES, INC. IS STRICTLY LIMITED TO A REFUND OF THE AMOUNT PAID FOR THIS REPORT. Purchaser accepts this Report "AS IS". Any analyses, estimates, ratings, environmental risk levels or risk codes provided in this Report are provided for illustrative purposes only, and are not intended to provide, nor should they be interpreted as providing any facts regarding, or prediction or forecast of, any environmental risk for any property. Only a Phase I Environmental Site Assessment performed by an environmental professional can provide information regarding the environmental risk for any property. Additionally, the information provided in this Report is not to be construed as legal advice.

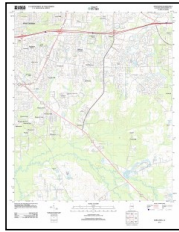
Copyright 2019 by Environmental Data Resources, Inc. All rights reserved. Reproduction in any media or format, in whole or in part, of any report or map of Environmental Data Resources, Inc., or its affiliates, is prohibited without prior written permission.

EDR and its logos (including Sanborn and Sanborn Map) are trademarks of Environmental Data Resources, Inc. or its affiliates. All other trademarks used herein are the property of their respective owners.

Topo Sheet Key

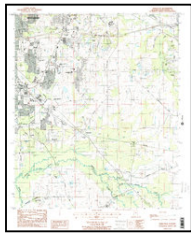
This EDR Topo Map Report is based upon the following USGS topographic map sheets.

2014 Source Sheets



Barachias
2014
7.5-minute, 24000

1987 Source Sheets

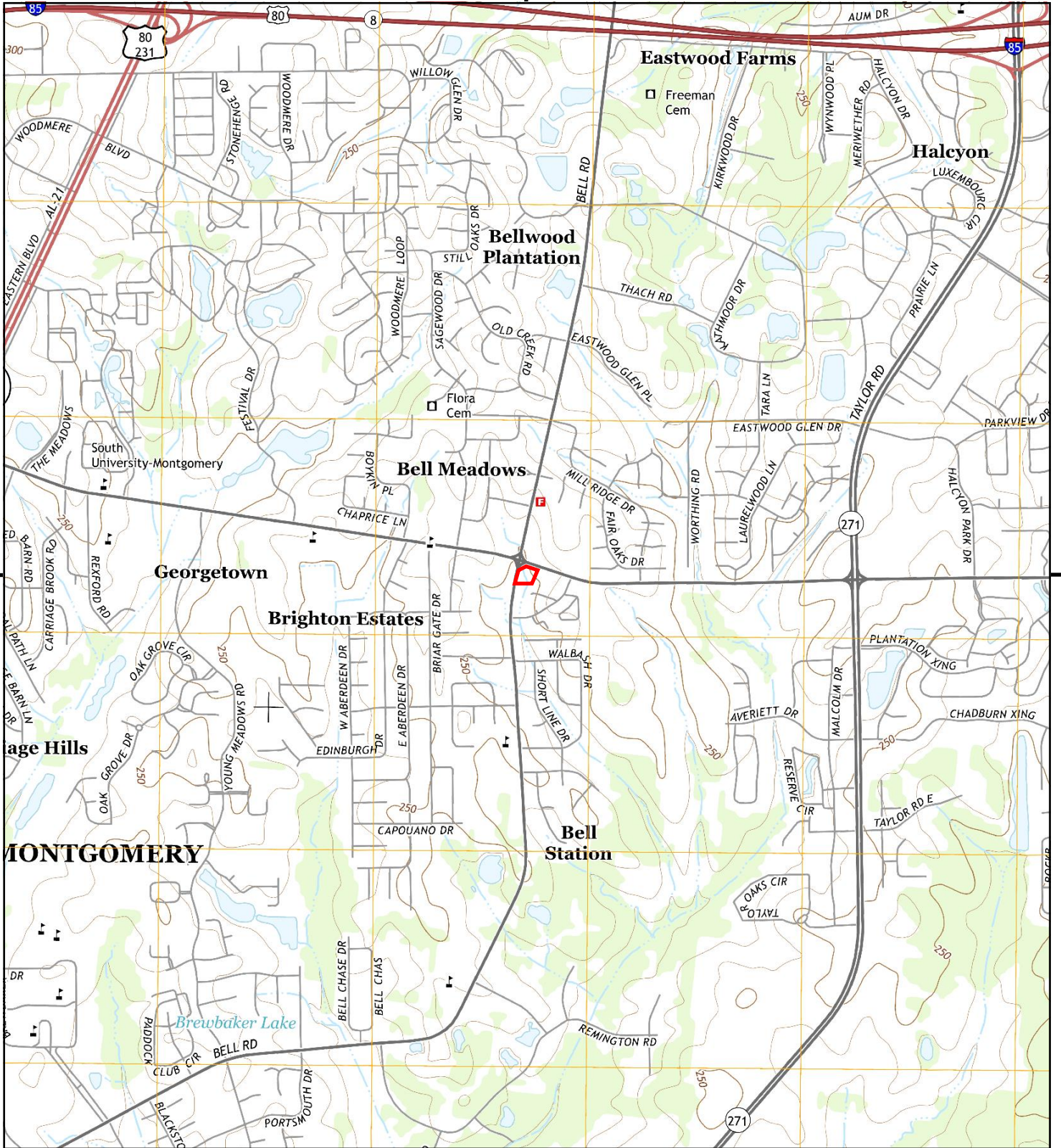


Barachias
1987
7.5-minute, 24000
Aerial Photo Revised 1978

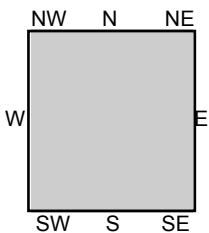
1958 Source Sheets



Mount Meigs
1958
15-minute, 62500
Aerial Photo Revised 1955



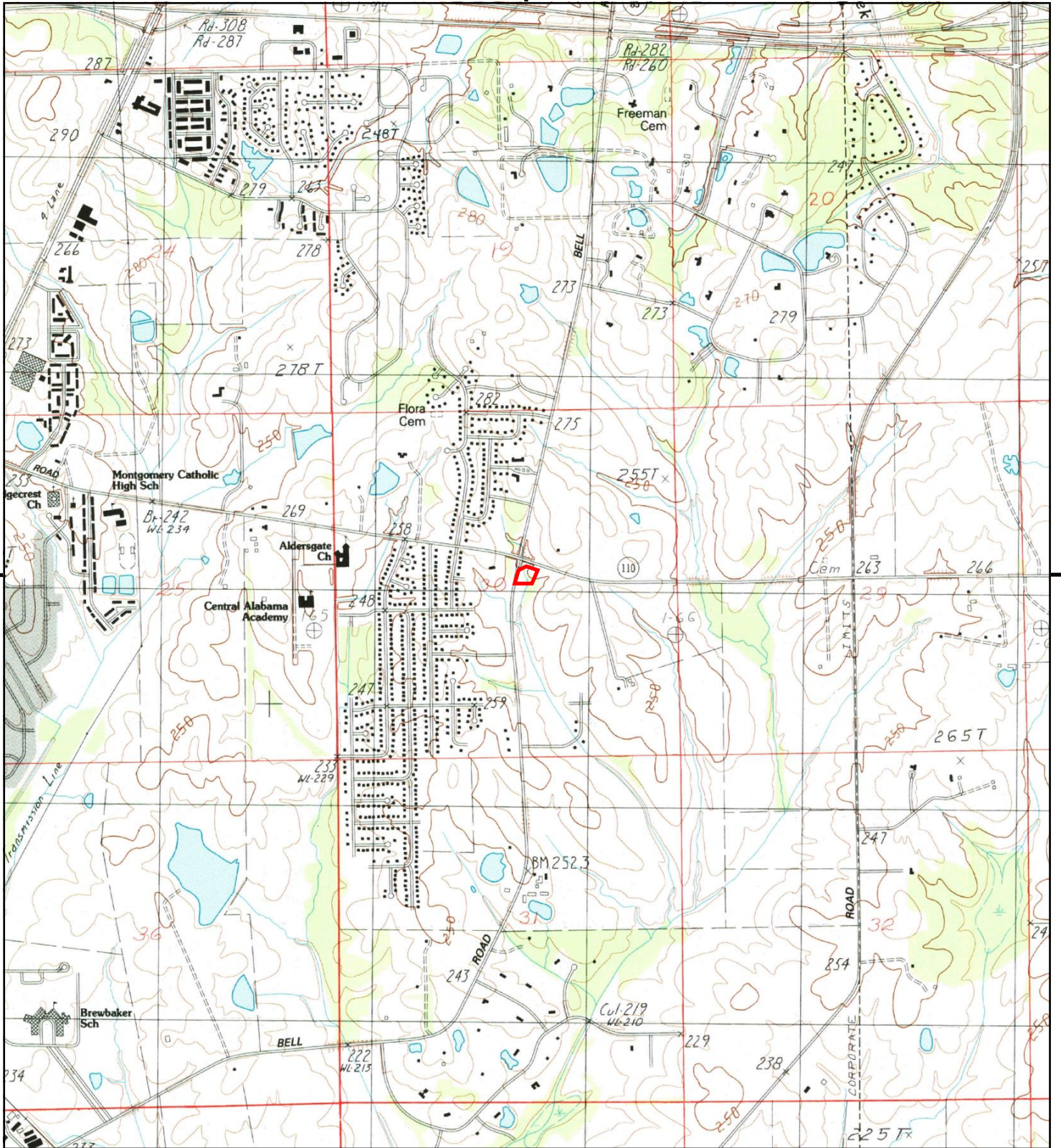
This report includes information from the following map sheet(s).



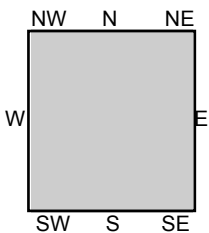
TP, Barachias, 2014, 7.5-minute

SITE NAME: Regions Bell Road
 ADDRESS: 6900 Vaughn Road
 Montgomery, AL 36116
 CLIENT: PSI, Inc.





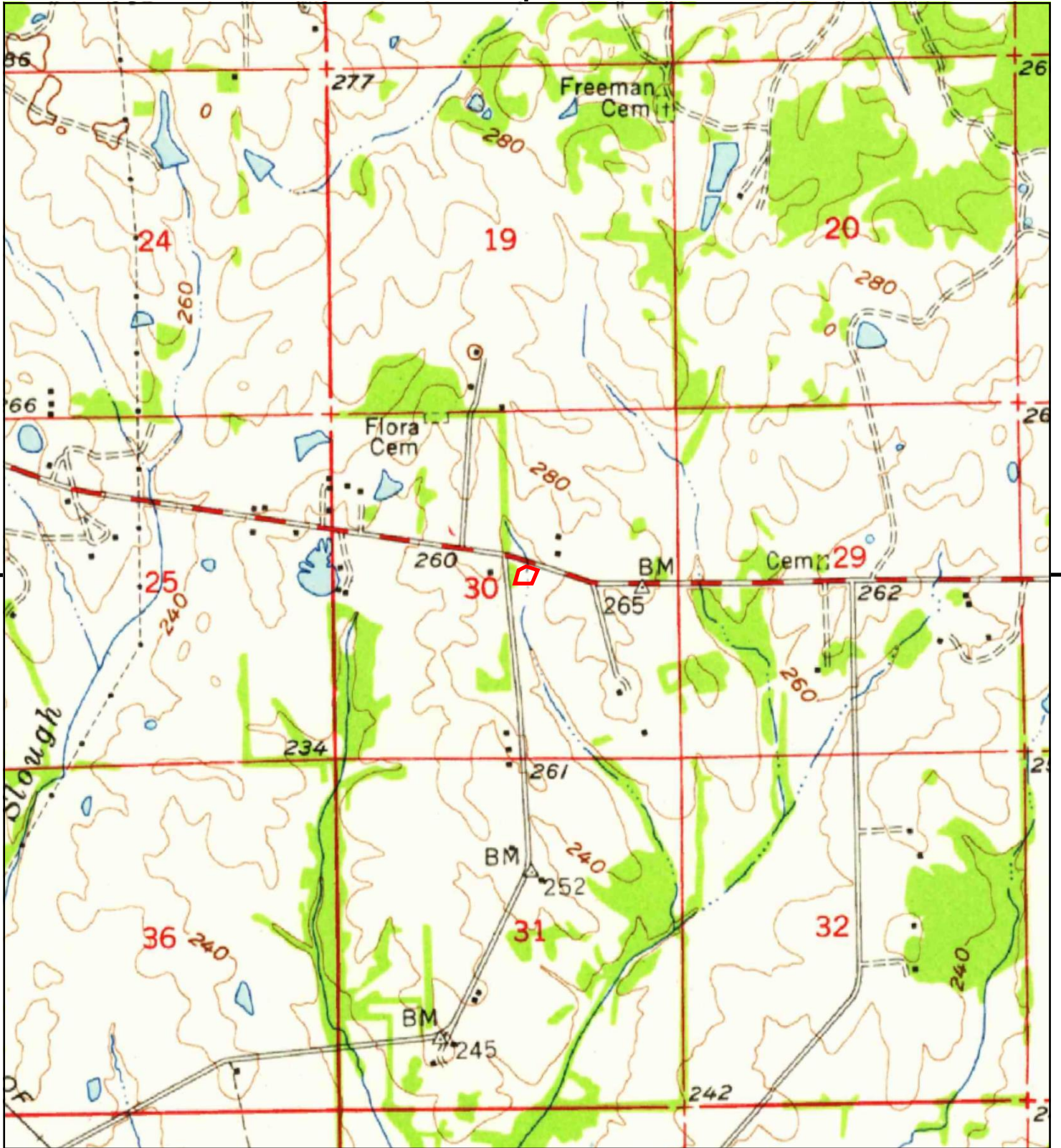
This report includes information from the following map sheet(s).



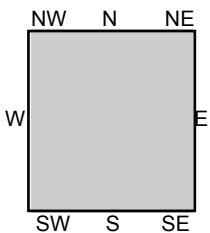
TP, Barachias, 1987, 7.5-minute

SITE NAME: Regions Bell Road
ADDRESS: 6900 Vaughn Road
 Montgomery, AL 36116
CLIENT: PSI, Inc.





This report includes information from the following map sheet(s).



TP, Mount Meigs, 1958, 15-minute

SITE NAME: Regions Bell Road
 ADDRESS: 6900 Vaughn Road
 Montgomery, AL 36116
 CLIENT: PSI, Inc.



Regions Bell Road

6900 Vaughn Road
Montgomery, AL 36116

Inquiry Number: 5715509.5
July 15, 2019

The EDR-City Directory Abstract

TABLE OF CONTENTS

SECTION

Executive Summary

Findings

City Directory Images

Thank you for your business.
Please contact EDR at 1-800-352-0050
with any questions or comments.

Disclaimer - Copyright and Trademark Notice

This Report contains certain information obtained from a variety of public and other sources reasonably available to Environmental Data Resources, Inc. It cannot be concluded from this Report that coverage information for the target and surrounding properties does not exist from other sources. **NO WARRANTY EXPRESSED OR IMPLIED, IS MADE WHATSOEVER IN CONNECTION WITH THIS REPORT. ENVIRONMENTAL DATA RESOURCES, INC. SPECIFICALLY DISCLAIMS THE MAKING OF ANY SUCH WARRANTIES, INCLUDING WITHOUT LIMITATION, MERCHANTABILITY OR FITNESS FOR A PARTICULAR USE OR PURPOSE. ALL RISK IS ASSUMED BY THE USER. IN NO EVENT SHALL ENVIRONMENTAL DATA RESOURCES, INC. BE LIABLE TO ANYONE, WHETHER ARISING OUT OF ERRORS OR OMISSIONS, NEGLIGENCE, ACCIDENT OR ANY OTHER CAUSE, FOR ANY LOSS OR DAMAGE, INCLUDING, WITHOUT LIMITATION, SPECIAL, INCIDENTAL, CONSEQUENTIAL, OR EXEMPLARY DAMAGES. ANY LIABILITY ON THE PART OF ENVIRONMENTAL DATA RESOURCES, INC. IS STRICTLY LIMITED TO A REFUND OF THE AMOUNT PAID FOR THIS REPORT.** Purchaser accepts this Report "AS IS". Any analyses, estimates, ratings, environmental risk levels or risk codes provided in this Report are provided for illustrative purposes only, and are not intended to provide, nor should they be interpreted as providing any facts regarding, or prediction or forecast of, any environmental risk for any property. Only a Phase I Environmental Site Assessment performed by an environmental professional can provide information regarding the environmental risk for any property. Additionally, the information provided in this Report is not to be construed as legal advice.

Copyright 2017 by Environmental Data Resources, Inc. All rights reserved. Reproduction in any media or format, in whole or in part, of any report or map of Environmental Data Resources, Inc. or its affiliates is prohibited without prior written permission.

EDR and its logos (including Sanborn and Sanborn Map) are trademarks of Environmental Data Resources, Inc. or its affiliates. All other trademarks used herein are the property of their respective owners.

EXECUTIVE SUMMARY

DESCRIPTION

Environmental Data Resources, Inc.'s (EDR) City Directory Abstract is a screening tool designed to assist environmental professionals in evaluating potential liability on a target property resulting from past activities. EDR's City Directory Abstract includes a search and abstract of available city directory data. For each address, the directory lists the name of the corresponding occupant at five year intervals.

Business directories including city, cross reference and telephone directories were reviewed, if available, at approximately five year intervals for the years spanning 1922 through 2014. This report compiles information gathered in this review by geocoding the latitude and longitude of properties identified and gathering information about properties within 660 feet of the target property.

A summary of the information obtained is provided in the text of this report.

RECORD SOURCES

EDR's Digital Archive combines historical directory listings from sources such as Cole Information and Dun & Bradstreet. These standard sources of property information complement and enhance each other to provide a more comprehensive report.

EDR is licensed to reproduce certain City Directory works by the copyright holders of those works. The purchaser of this EDR City Directory Report may include it in report(s) delivered to a customer. Reproduction of City Directories without permission of the publisher or licensed vendor may be a violation of copyright.

Data by

infoUSA[®]

Copyright©2008
All Rights Reserved

RESEARCH SUMMARY

The following research sources were consulted in the preparation of this report. An "X" indicates where information was identified in the source and provided in this report.

<u>Year</u>	<u>Source</u>	<u>TP</u>	<u>Adjoining</u>	<u>Text Abstract</u>	<u>Source Image</u>
2014	EDR Digital Archive	-	X	X	-
2010	EDR Digital Archive	-	X	X	-
2009	infoUSA City Directories	-	X	X	X
	infoUSA City Directories	X	X	X	X
2003	Cole	-	-	-	-
1998	R. L. Polk Co.	-	X	X	X
	R. L. Polk Co.	X	X	X	X
1990	R. L. Polk Co., Publishers	-	X	X	X
	R. L. Polk Co., Publishers	X	X	X	X
1985	R. L. Polk Co., Publishers	-	-	-	-
1980	South Central Bell Telephone Company	-	-	-	-
1975	R. L. Polk Co., Publishers	-	-	-	-

EXECUTIVE SUMMARY

<u>Year</u>	<u>Source</u>	<u>TP</u>	<u>Adjoining</u>	<u>Text Abstract</u>	<u>Source Image</u>
1970	R. L. Polk Co., Publishers	-	-	-	-
1965	R. L. Polk Co., Publishers	-	-	-	-
1961	R. L. Polk Co., Publishers	-	-	-	-
1957	R. L. Polk Co., Publishers	-	-	-	-
1950	R. L. Polk Co., Publishers	-	-	-	-
1946	R. L. Polk Co., Publishers	-	-	-	-
1940	R. L. Polk Co. Directory	-	-	-	-
1935	R. L. Polk Co. of Alabama, Publishers	-	-	-	-
1931	R. L. Polk Co. of Alabama, Publishers	-	-	-	-
1926	R. L. Polk Co.	-	-	-	-
1922	R. L. Polk Co.	-	-	-	-

RECORD SOURCES

EDR's Digital Archive combines historical directory listings from sources such as Cole Information and Dun & Bradstreet. These standard sources of property information complement and enhance each other to provide a more comprehensive report.

EDR is licensed to reproduce certain City Directory works by the copyright holders of those works. The purchaser of this EDR City Directory Report may include it in report(s) delivered to a customer. Reproduction of City Directories without permission of the publisher or licensed vendor may be a violation of copyright.

Data by

*info*USA®

Copyright©2008
All Rights Reserved

FINDINGS

TARGET PROPERTY INFORMATION

ADDRESS

6900 Vaughn Road
Montgomery, AL 36116

FINDINGS DETAIL

Target Property research detail.

VAUGHN RD

6900 VAUGHN RD

<u>Year</u>	<u>Uses</u>	<u>Source</u>	
2009	NCL	infoUSA City Directories	Image pg. A1
1998	commrc banks	R. L. Polk Co.	Image pg. A5
	REGIONS BANK state	R. L. Polk Co.	Image pg. A5
1990	Union Bank & Trust Co	R. L. Polk Co., Publishers	Image pg. A10

FINDINGS

ADJOINING PROPERTY DETAIL

The following Adjoining Property addresses were researched for this report. Detailed findings are provided for each address.

BELL RD

2729 BELL RD

<u>Year</u>	<u>Uses</u>	<u>Source</u>	
2009	H&R Block Tax Svc	infoUSA City Directories	Image pg. A2
1990	Vacant	R. L. Polk Co., Publishers	Image pg. A11

2730 BELL RD

<u>Year</u>	<u>Uses</u>	<u>Source</u>	
2009	NCL	infoUSA City Directories	Image pg. A2
1998	CUIMASTOR misc prsnl svcs	R. L. Polk Co.	Image pg. A6

2731 BELL RD

<u>Year</u>	<u>Uses</u>	<u>Source</u>	
1990	Vacant	R. L. Polk Co., Publishers	Image pg. A11

2733 BELL RD

<u>Year</u>	<u>Uses</u>	<u>Source</u>	
2009	Advance America 1 F	infoUSA City Directories	Image pg. A2
1990	Dentistry At Bellwood	R. L. Polk Co., Publishers	Image pg. A11

2735 BELL RD

<u>Year</u>	<u>Uses</u>	<u>Source</u>	
1990	Vacant	R. L. Polk Co., Publishers	Image pg. A11

2737 BELL RD

<u>Year</u>	<u>Uses</u>	<u>Source</u>	
2009	Pampurred Pet 1 R	infoUSA City Directories	Image pg. A2
	Benjamin & Co 2 R	infoUSA City Directories	Image pg. A2
1998	COLDWELL BANKER	R. L. Polk Co.	Image pg. A6
	Westbrook Becky	R. L. Polk Co.	Image pg. A6
	Park Jimmy	R. L. Polk Co.	Image pg. A6
	Whitehouse Debbie	R. L. Polk Co.	Image pg. A6
	LOWDER REALTY real est	R. L. Polk Co.	Image pg. A6
	agtsmgrs	R. L. Polk Co.	Image pg. A6
	Haviland Denise T 2 A	R. L. Polk Co.	Image pg. A6

FINDINGS

<u>Year</u>	<u>Uses</u>	<u>Source</u>	
1998	Kelly Debra A A	R. L. Polk Co.	Image pg. A6
	Wills Jerry E	R. L. Polk Co.	Image pg. A6
1990	Vacant	R. L. Polk Co., Publishers	Image pg. A11

2747 BELL RD

<u>Year</u>	<u>Uses</u>	<u>Source</u>	
2009	Brunos 2 R	infoUSA City Directories	Image pg. A2
	Brunos 2 R	infoUSA City Directories	Image pg. A2
1998	commrcl banks	R. L. Polk Co.	Image pg. A6
	SOUTHTRUST BANK NA nail	R. L. Polk Co.	Image pg. A6
	PHARMACY grocery stores	R. L. Polk Co.	Image pg. A6
	BRUNOS FOOD	R. L. Polk Co.	Image pg. A6
1990	Brunos gro	R. L. Polk Co., Publishers	Image pg. A11

Bell Rd

2750 Bell Rd

<u>Year</u>	<u>Uses</u>	<u>Source</u>
2014	TIGER ROCK TAEKWONDO ACADEMY	EDR Digital Archive
	MONTG TKD LLC	EDR Digital Archive
2010	SHANE POPE S TAEKWONDO PLUS	EDR Digital Archive

BELL RD

2750 BELL RD

<u>Year</u>	<u>Uses</u>	<u>Source</u>	
2009	Stylemasters 1is	infoUSA City Directories	Image pg. A2
	Tiger Rock Taekwondo Academy is	infoUSA City Directories	Image pg. A2

Bell Rd

2757 Bell Rd

<u>Year</u>	<u>Uses</u>	<u>Source</u>
2014	HEAVENS DEPOT	EDR Digital Archive

BELL RD

2757 BELL RD

<u>Year</u>	<u>Uses</u>	<u>Source</u>	
2009	2758 NCL	infoUSA City Directories	Image pg. A2
1998	Not Verified	R. L. Polk Co.	Image pg. A6

FINDINGS

<u>Year</u>	<u>Uses</u>	<u>Source</u>	
1990	Little Professor Book Center	R. L. Polk Co., Publishers	Image pg. A11

Bell Rd

2758 Bell Rd

<u>Year</u>	<u>Uses</u>	<u>Source</u>
2010	STYLEMASTERS INC	EDR Digital Archive
	ALABAMA BEAUTY SALON CO-OP CTR	EDR Digital Archive

2759 Bell Rd

<u>Year</u>	<u>Uses</u>	<u>Source</u>
2014	VN PHO RESTAURANT	EDR Digital Archive

BELL RD

2759 BELL RD

<u>Year</u>	<u>Uses</u>	<u>Source</u>	
1998	CARE CNTR beauty shops	R. L. Polk Co.	Image pg. A6
	FIRST PLACE FAMILY HAIR	R. L. Polk Co.	Image pg. A6
1990	First Place beauty salon	R. L. Polk Co., Publishers	Image pg. A11

Bell Rd

2761 Bell Rd

<u>Year</u>	<u>Uses</u>	<u>Source</u>
2014	ELEGANT NAIL & SPA	EDR Digital Archive
	A COMPUTER SERVICES INC	EDR Digital Archive
2010	A COMPUTER SERVICES INC	EDR Digital Archive

BELL RD

2761 BELL RD

<u>Year</u>	<u>Uses</u>	<u>Source</u>	
2009	A Computer Svc Inc 2 R	infoUSA City Directories	Image pg. A2
	Adventure Travel	infoUSA City Directories	Image pg. A2
1998	A COMPUTER SERVICES	R. L. Polk Co.	Image pg. A6
	cmptrs periph sftw	R. L. Polk Co.	Image pg. A6
1990	Fire Place & Gift Shop home & gift	R. L. Polk Co., Publishers	Image pg. A11

FINDINGS

Bell Rd

2762 Bell Rd

<u>Year</u>	<u>Uses</u>	<u>Source</u>
2014	CENTAURUS FINANCIAL	EDR Digital Archive
	EARNEST FINANCIAL	EDR Digital Archive

BELL RD

2763 BELL RD

<u>Year</u>	<u>Uses</u>	<u>Source</u>	
1998	COPY MAKER dupictng svcs	R. L. Polk Co.	Image pg. A6

2765 BELL RD

<u>Year</u>	<u>Uses</u>	<u>Source</u>	
1990	Vacant	R. L. Polk Co., Publishers	Image pg. A11

Bell Rd

2766 Bell Rd

<u>Year</u>	<u>Uses</u>	<u>Source</u>
2014	GUN SHOPPE	EDR Digital Archive
	DYNAMIC DUO HAIR SALON	EDR Digital Archive
2010	TRAINING ROOM	EDR Digital Archive

BELL RD

2766 BELL RD

<u>Year</u>	<u>Uses</u>	<u>Source</u>	
2009	Training Room 1s	infoUSA City Directories	Image pg. A2

2767 BELL RD

<u>Year</u>	<u>Uses</u>	<u>Source</u>	
2009	Cycle Escape 1 R	infoUSA City Directories	Image pg. A2
1998	PREMIER VIDEO video tape rental	R. L. Polk Co.	Image pg. A6
		R. L. Polk Co.	Image pg. A6
1990	Movie Gallery amusement	R. L. Polk Co., Publishers	Image pg. A11

FINDINGS

Bell Rd

2770 Bell Rd

<u>Year</u>	<u>Uses</u>	<u>Source</u>
2014	FARMERS INSUR GRUP-PENN RAQUEL	EDR Digital Archive
	NICOLE SLOAN REALTY	EDR Digital Archive
2010	M & E REALTY	EDR Digital Archive

BELL RD

2771 BELL RD

<u>Year</u>	<u>Uses</u>	<u>Source</u>	
1998	COLONIAL MORTGAGE COMPANY mtg bkrs corrspndn	R. L. Polk Co. R. L. Polk Co. R. L. Polk Co.	Image pg. A6 Image pg. A6 Image pg. A6
1990	Ben & Harrys Yogurt & Ice Cream	R. L. Polk Co., Publishers	Image pg. A11

Bell Rd

2773 Bell Rd

<u>Year</u>	<u>Uses</u>	<u>Source</u>
2014	WINGER LLC	EDR Digital Archive
2010	WINGER LLC	EDR Digital Archive

BELL RD

2773 BELL RD

<u>Year</u>	<u>Uses</u>	<u>Source</u>	
2009	Wingers Sports Grill 2 R	infoUSA City Directories	Image pg. A2
1998	eating laces LITTLE CAESARS PIZZA	R. L. Polk Co. R. L. Polk Co.	Image pg. A6 Image pg. A6
1990	Little Caesars Pizzas	R. L. Polk Co., Publishers	Image pg. A11

2775 BELL RD

<u>Year</u>	<u>Uses</u>	<u>Source</u>	
2009	Curves 15s	infoUSA City Directories	Image pg. A2
1998	HEAVENS SCENT florists	R. L. Polk Co.	Image pg. A6
1990	Vacant	R. L. Polk Co., Publishers	Image pg. A11

FINDINGS

2777 BELL RD

<u>Year</u>	<u>Uses</u>	<u>Source</u>	
2009	2721 2777 BELLWOOD SHOPPING	infoUSA City Directories	Image pg. A2
1998	gds stores	R. L. Polk Co.	Image pg. A6
	OWENS EYEWEAR optical	R. L. Polk Co.	Image pg. A6
	optmtrst	R. L. Polk Co.	Image pg. A6
	Murphy Richard M	R. L. Polk Co.	Image pg. A6
	MURPHY RICHARD M DR	R. L. Polk Co.	Image pg. A6
1990	Vacant	R. L. Polk Co., Publishers	Image pg. A11

Bell Rd

2779 Bell Rd

<u>Year</u>	<u>Uses</u>	<u>Source</u>
2014	GOODWILL ATTENDED DONATION CTR	EDR Digital Archive
2010	DIXIE SERVICE INC	EDR Digital Archive

BELL RD

2779 BELL RD

<u>Year</u>	<u>Uses</u>	<u>Source</u>	
2009	Dixie Service Cleaners 1 s	infoUSA City Directories	Image pg. A2
1998	BELLWOOD CLEANERS grmt	R. L. Polk Co.	Image pg. A6
	prsnng cnr	R. L. Polk Co.	Image pg. A6
1990	Bellwood Cleaners	R. L. Polk Co., Publishers	Image pg. A11

Bell Rd

2787 Bell Rd

<u>Year</u>	<u>Uses</u>	<u>Source</u>
2014	DOREMI ENTERPRISE LLC	EDR Digital Archive

BELL RD

2787 BELL RD

<u>Year</u>	<u>Uses</u>	<u>Source</u>	
2009	NCL	infoUSA City Directories	Image pg. A2

2795 BELL RD

<u>Year</u>	<u>Uses</u>	<u>Source</u>	
1998	COLONIAL BANK state	R. L. Polk Co.	Image pg. A6

FINDINGS

<u>Year</u>	<u>Uses</u>	<u>Source</u>	
1998	commrc l banks	R. L. Polk Co.	Image pg. A6
1990	Colonial Bank	R. L. Polk Co., Publishers	Image pg. A11

Bell Rd

3125 Bell Rd

<u>Year</u>	<u>Uses</u>	<u>Source</u>
2014	CHUNGS TAEKWONDO FITNESS CTR	EDR Digital Archive
2010	CHUNGS TAEKWONDO FITNESS CTR	EDR Digital Archive

BELL RD

3125 BELL RD

<u>Year</u>	<u>Uses</u>	<u>Source</u>	
2009	Chungs Taekwondo Fitness Ctr I s	infoUSA City Directories	Image pg. A2
1998	CHUNGS TAEKWONDO	R. L. Polk Co.	Image pg. A6
	Chung Yun S	R. L. Polk Co.	Image pg. A6
	edcli svcs	R. L. Polk Co.	Image pg. A6
	FITNESS CENTER schs	R. L. Polk Co.	Image pg. A6

Bell Rd

3131 Bell Rd

<u>Year</u>	<u>Uses</u>	<u>Source</u>
2014	MONTGOMERY PIZZA ONE INC	EDR Digital Archive
2010	MONTGOMERY PIZZA ONE INC	EDR Digital Archive

BELL RD

3131 BELL RD

<u>Year</u>	<u>Uses</u>	<u>Source</u>	
2009	Dominos Pizza 2 R	infoUSA City Directories	Image pg. A2

Bell Rd

3133 Bell Rd

<u>Year</u>	<u>Uses</u>	<u>Source</u>
2014	PLAYA AZUL	EDR Digital Archive
2010	RUDDLES PUB	EDR Digital Archive

FINDINGS

BELL RD

3133 BELL RD

<u>Year</u>	<u>Uses</u>	<u>Source</u>	
2009	Ruddles 2 R	infoUSA City Directories	Image pg. A2

Vaughn Pointe Dr

6910 Vaughn Pointe Dr

<u>Year</u>	<u>Uses</u>	<u>Source</u>
2010	MONTGOMERY AREA 310	EDR Digital Archive

VAUGHN POINTE DR

6910 VAUGHN POINTE DR

<u>Year</u>	<u>Uses</u>	<u>Source</u>	
2009	Mabbett Kristine v	infoUSA City Directories	Image pg. A3
	Joyner Jana v	infoUSA City Directories	Image pg. A3
	Hughes Keith	infoUSA City Directories	Image pg. A3
	6910 6990 VAUGHN POINTE APARTMENTS	infoUSA City Directories	Image pg. A3
1998	H Bennett Tracy M II	R. L. Polk Co.	Image pg. A7
	B F Not Verified 2 A pts	R. L. Polk Co.	Image pg. A7
	A Talreja Sunil H	R. L. Polk Co.	Image pg. A7
	Wallock Adam D	R. L. Polk Co.	Image pg. A7
	Thomas Erika D	R. L. Polk Co.	Image pg. A7
	Lane B M	R. L. Polk Co.	Image pg. A7
	Johnson Cathy	R. L. Polk Co.	Image pg. A7
	Brown Yvette A	R. L. Polk Co.	Image pg. A7

Vaughn Pointe Dr

6920 Vaughn Pointe Dr

<u>Year</u>	<u>Uses</u>	<u>Source</u>
2014	HUMPHREY DAVID W	EDR Digital Archive

VAUGHN POINTE DR

6920 VAUGHN POINTE DR

<u>Year</u>	<u>Uses</u>	<u>Source</u>	
2009	Tyus K v	infoUSA City Directories	Image pg. A3

FINDINGS

<u>Year</u>	<u>Uses</u>	<u>Source</u>	
2009	Cunningham Jennifer	infoUSA City Directories	Image pg. A3
	Patterson William	infoUSA City Directories	Image pg. A3
1998	Johnson Jimmie R 9D	R. L. Polk Co.	Image pg. A7
	F Papinchock Joanne M	R. L. Polk Co.	Image pg. A7
	F Papinchock Jone M	R. L. Polk Co.	Image pg. A7
	C E Not Verified 2 A pts	R. L. Polk Co.	Image pg. A7
	B Andrews Faye E	R. L. Polk Co.	Image pg. A7
	B Andrews Jimmy	R. L. Polk Co.	Image pg. A7
	A Not Verified	R. L. Polk Co.	Image pg. A7
	G Not Verified	R. L. Polk Co.	Image pg. A7
	Hill William P A	R. L. Polk Co.	Image pg. A7
	Duke David L	R. L. Polk Co.	Image pg. A7
	Cooksey Wynona	R. L. Polk Co.	Image pg. A7

6930 VAUGHN POINTE DR

<u>Year</u>	<u>Uses</u>	<u>Source</u>	
2009	Faulks Kenneth	infoUSA City Directories	Image pg. A3
	Henry Jimmy v	infoUSA City Directories	Image pg. A3
1998	Brown Marvin R	R. L. Polk Co.	Image pg. A7
	Gouveia Alfredo	R. L. Polk Co.	Image pg. A7
	Hill Preston	R. L. Polk Co.	Image pg. A7
	Presley S R	R. L. Polk Co.	Image pg. A7
	Rizzo Henrique G Mi	R. L. Polk Co.	Image pg. A7
	Rizzo Alfredo G	R. L. Polk Co.	Image pg. A7
	Schott J A	R. L. Polk Co.	Image pg. A7
	Senechek Alan	R. L. Polk Co.	Image pg. A7
	Taylor S	R. L. Polk Co.	Image pg. A7
	B Labahn Patricia S E A	R. L. Polk Co.	Image pg. A7
	C G Not Verified 3 A pts	R. L. Polk Co.	Image pg. A7

6940 VAUGHN POINTE DR

<u>Year</u>	<u>Uses</u>	<u>Source</u>	
2009	Davis Kelly v	infoUSA City Directories	Image pg. A3
	Watson T vv	infoUSA City Directories	Image pg. A3
	Whitfield Jenae	infoUSA City Directories	Image pg. A3
1998	Almeida Maridalva	R. L. Polk Co.	Image pg. A7
	F G Not Verified 2 A pts	R. L. Polk Co.	Image pg. A7
	H Smith Nancy C I	R. L. Polk Co.	Image pg. A7
	D Greene Cathryn M A	R. L. Polk Co.	Image pg. A7

FINDINGS

<u>Year</u>	<u>Uses</u>	<u>Source</u>	
1998	B Hallman Elizabeth A	R. L. Polk Co.	Image pg. A7
	B Hallman Richard S	R. L. Polk Co.	Image pg. A7
	A Not Verified	R. L. Polk Co.	Image pg. A7
	Young Bobby L	R. L. Polk Co.	Image pg. A7
	Sweeney Patricia	R. L. Polk Co.	Image pg. A7
	Rewatkar Rajendra N	R. L. Polk Co.	Image pg. A7
	Libera R D	R. L. Polk Co.	Image pg. A7
	Hallman Scotty	R. L. Polk Co.	Image pg. A7

Vaughn Pointe Dr

6950 Vaughn Pointe Dr

<u>Year</u>	<u>Uses</u>	<u>Source</u>
2010	BRIAN JONES	EDR Digital Archive

VAUGHN POINTE DR

6950 VAUGHN POINTE DR

<u>Year</u>	<u>Uses</u>	<u>Source</u>	
2009	Robinson Debra	infoUSA City Directories	Image pg. A3
	Magnuson Ann A	infoUSA City Directories	Image pg. A3
1998	H Hughes James K A	R. L. Polk Co.	Image pg. A7
	C G Not Verified 3 A pts	R. L. Polk Co.	Image pg. A7
	B Esser Doris H	R. L. Polk Co.	Image pg. A7
	Stringfellow Beth D	R. L. Polk Co.	Image pg. A7
	Robertson William	R. L. Polk Co.	Image pg. A7
	Elam Holly	R. L. Polk Co.	Image pg. A7
	Herring P D	R. L. Polk Co.	Image pg. A7
	Kelly Charles R	R. L. Polk Co.	Image pg. A7
	Lamons Erby	R. L. Polk Co.	Image pg. A7
	Popwell Breet	R. L. Polk Co.	Image pg. A7
	Hughes Keith	R. L. Polk Co.	Image pg. A7

6960 VAUGHN POINTE DR

<u>Year</u>	<u>Uses</u>	<u>Source</u>	
2009	Dougherty Ryan v	infoUSA City Directories	Image pg. A3
	Ridenour Gregory	infoUSA City Directories	Image pg. A3
1998	Hancock Jimmy P	R. L. Polk Co.	Image pg. A7
	Harper Rob	R. L. Polk Co.	Image pg. A7
	Johnson Ericka A	R. L. Polk Co.	Image pg. A7

FINDINGS

<u>Year</u>	<u>Uses</u>	<u>Source</u>	
1998	Moody Edward	R. L. Polk Co.	Image pg. A7
	H Thompson Gary	R. L. Polk Co.	Image pg. A7
	Pugh B W	R. L. Polk Co.	Image pg. A7
	Watson Betty G	R. L. Polk Co.	Image pg. A7
	A Madden John E E A	R. L. Polk Co.	Image pg. A7
	D G Not Verified 3 A pts	R. L. Polk Co.	Image pg. A7
	H Thompson Sonia A	R. L. Polk Co.	Image pg. A7
	Nettles J A	R. L. Polk Co.	Image pg. A7

6970 VAUGHN POINTE DR

<u>Year</u>	<u>Uses</u>	<u>Source</u>	
2009	Dickerson Predencia v	infoUSA City Directories	Image pg. A3
	Huffman Gwendolyn	infoUSA City Directories	Image pg. A3
	Thomas Gwendolyn	infoUSA City Directories	Image pg. A3
1998	Andrews Clay	R. L. Polk Co.	Image pg. A7
	Campbell Verona	R. L. Polk Co.	Image pg. A7
	Mc Queen Tim	R. L. Polk Co.	Image pg. A7
	Phillips Beth	R. L. Polk Co.	Image pg. A7
	Richardson Tommy	R. L. Polk Co.	Image pg. A7
	Skelton S	R. L. Polk Co.	Image pg. A7
	Stockman Steve	R. L. Polk Co.	Image pg. A7
	Sweatt Michael S 2 A	R. L. Polk Co.	Image pg. A7
	Young Hope	R. L. Polk Co.	Image pg. A7
	B Not Verified	R. L. Polk Co.	Image pg. A7
C Parker Larry G A	R. L. Polk Co.	Image pg. A7	
D H Not Verified 3 A pts	R. L. Polk Co.	Image pg. A7	

6980 VAUGHN POINTE DR

<u>Year</u>	<u>Uses</u>	<u>Source</u>	
2009	Stallworth K Stallworth	infoUSA City Directories	Image pg. A3
	Hankins Chad	infoUSA City Directories	Image pg. A3
1998	D F Not Verified 2 A pts	R. L. Polk Co.	Image pg. A7
	B Knorr Keith P M	R. L. Polk Co.	Image pg. A7
	A Not Verified	R. L. Polk Co.	Image pg. A7
	Palmer Pam	R. L. Polk Co.	Image pg. A7
	Henderson David L 12 E A	R. L. Polk Co.	Image pg. A7
Bowen Brian	R. L. Polk Co.	Image pg. A7	

FINDINGS

6990 VAUGHN POINTE DR

<u>Year</u>	<u>Uses</u>	<u>Source</u>	
2009	Stevens Jerry A	infoUSA City Directories	Image pg. A3
	6910 6990 VAUGHN POINTE APARTMENTS	infoUSA City Directories	Image pg. A3
1998	D Gould Charles L G Thomas Reva L	R. L. Polk Co.	Image pg. A7
	D Gould Lance I	R. L. Polk Co.	Image pg. A7
	C Hall Marlene E	R. L. Polk Co.	Image pg. A7
	B Daugherty Andrea L C	R. L. Polk Co.	Image pg. A7
	Hill Allen C	R. L. Polk Co.	Image pg. A7
	Dennis Mike	R. L. Polk Co.	Image pg. A7
	But ler Donald	R. L. Polk Co.	Image pg. A7

Vaughn Rd

6855 Vaughn Rd

<u>Year</u>	<u>Uses</u>	<u>Source</u>
2014	CLIMASTOR CLIMATE CONTROL	EDR Digital Archive
2010	A B SOLUM GRAMT	EDR Digital Archive
	SMARTSTOP SELF STORAGE	EDR Digital Archive

6890 Vaughn Rd

<u>Year</u>	<u>Uses</u>	<u>Source</u>
2014	QUICK SERVICE	EDR Digital Archive
	MINAR INC	EDR Digital Archive
2010	QUICK SERVICE	EDR Digital Archive

VAUGHN RD

6890 VAUGHN RD

<u>Year</u>	<u>Uses</u>	<u>Source</u>	
2009	Quick Service 1 R	infoUSA City Directories	Image pg. A1
1998	E Z SERVE grocery stores	R. L. Polk Co.	Image pg. A5

Vaughn Rd

6891 Vaughn Rd

<u>Year</u>	<u>Uses</u>	<u>Source</u>
2014	FCVS INC	EDR Digital Archive
2010	FCVS INC	EDR Digital Archive

FINDINGS

VAUGHN RD

6891 VAUGHN RD

<u>Year</u>	<u>Uses</u>	<u>Source</u>	
2009	CVS Pharmacy 2 R	infoUSA City Directories	Image pg. A1

Vaughn Rd

6901 Vaughn Rd

<u>Year</u>	<u>Uses</u>	<u>Source</u>
2014	HERTZ LOCAL EDITION CORP	EDR Digital Archive
	ALABAMA MOTORISTS ASSOCIATION	EDR Digital Archive
2010	ALABAMA MOTORISTS ASSOCIATION	EDR Digital Archive

VAUGHN RD

6901 VAUGHN RD

<u>Year</u>	<u>Uses</u>	<u>Source</u>	
2009	AAA Insurance I F	infoUSA City Directories	Image pg. A1

Vaughn Rd

6910 Vaughn Rd

<u>Year</u>	<u>Uses</u>	<u>Source</u>
2010	AMERICAN FAMILY CARE INC	EDR Digital Archive
	SIMMONS EARL MD	EDR Digital Archive

VAUGHN RD

6910 VAUGHN RD

<u>Year</u>	<u>Uses</u>	<u>Source</u>	
2009	American Family Care Ctr 2 P	infoUSA City Directories	Image pg. A1
	Davis Lasan E MD P	infoUSA City Directories	Image pg. A1
	Hale Bernard MD P	infoUSA City Directories	Image pg. A1
	Jones Bruce MD I P	infoUSA City Directories	Image pg. A1
	Doshi Sangeeta v	infoUSA City Directories	Image pg. A1
1998	CENTER child day care svcs	R. L. Polk Co.	Image pg. A5
	PHYSICIANS HAIR	R. L. Polk Co.	Image pg. A5
	AMERICAN FAMILY CARE	R. L. Polk Co.	Image pg. A5
	TRANSPLANT CTR misc	R. L. Polk Co.	Image pg. A5
	prsnl svcs	R. L. Polk Co.	Image pg. A5

FINDINGS

<u>Year</u>	<u>Uses</u>	<u>Source</u>	
1998	Wool Maria	R. L. Polk Co.	Image pg. A5
1990	Med One	R. L. Polk Co., Publishers	Image pg. A10

6920 VAUGHN RD

<u>Year</u>	<u>Uses</u>	<u>Source</u>	
1998	Carr Brian C A	R. L. Polk Co.	Image pg. A5

Vaughn Rd

6940 Vaughn Rd

<u>Year</u>	<u>Uses</u>	<u>Source</u>	
2014	HALL JOE F	EDR Digital Archive	
2010	HALL JOE F	EDR Digital Archive	

VAUGHN RD

6940 VAUGHN RD

<u>Year</u>	<u>Uses</u>	<u>Source</u>	
2009	State Farm Insurance I F	infoUSA City Directories	Image pg. A1
	Folmar David M Av	infoUSA City Directories	Image pg. A1
	Folmar David M 1 P	infoUSA City Directories	Image pg. A1
1998	STATE FARM ins agtssvcs	R. L. Polk Co.	Image pg. A5
	B FOLMAR DAVID M legal	R. L. Polk Co.	Image pg. A5
	Mc Gowen Liz A	R. L. Polk Co.	Image pg. A5
1990	State Farm Insurance Co	R. L. Polk Co., Publishers	Image pg. A10
	Hall Joe F ins agt	R. L. Polk Co., Publishers	Image pg. A10
	Hall Joe Agency ins	R. L. Polk Co., Publishers	Image pg. A10

Vaughn Rd

6944 Vaughn Rd

<u>Year</u>	<u>Uses</u>	<u>Source</u>	
2014	POSTURAL BODYWORKS INC	EDR Digital Archive	
	ZEPPELIN PROPERTIES LLC	EDR Digital Archive	
	HANDS ON HEALING	EDR Digital Archive	
2010	HANDS ON HEALING	EDR Digital Archive	
	ZEPPELIN PROPERTIES LLC	EDR Digital Archive	

FINDINGS

VAUGHN RD

6944 VAUGHN RD

<u>Year</u>	<u>Uses</u>	<u>Source</u>	
2009	Hands On Healing s	infoUSA City Directories	Image pg. A1
1998	CONSTRUCTION CO INC	R. L. Polk Co.	Image pg. A5
	snl fam hsnl cnstr	R. L. Polk Co.	Image pg. A5
	b TAYLOR BUILT	R. L. Polk Co.	Image pg. A5
1990	Robinson Builders Inc contrs	R. L. Polk Co., Publishers	Image pg. A10

Vaughn Rd

6948 Vaughn Rd

<u>Year</u>	<u>Uses</u>	<u>Source</u>
2014	HEIRLOOM JEWELRY LLC	EDR Digital Archive

VAUGHN RD

6948 VAUGHN RD

<u>Year</u>	<u>Uses</u>	<u>Source</u>	
2009	Dekle W E a	infoUSA City Directories	Image pg. A1
	Heirloom Jewelers R	infoUSA City Directories	Image pg. A1
1998	Dekle Wesley E & Sharon m	R. L. Polk Co.	Image pg. A5
	HEIRLOOM JEWELRY jewelry	R. L. Polk Co.	Image pg. A5
	stores	R. L. Polk Co.	Image pg. A5
1990	Miaoulis Agcy The ins	R. L. Polk Co., Publishers	Image pg. A10

6950 VAUGHN RD

<u>Year</u>	<u>Uses</u>	<u>Source</u>	
1998	Rice Rander	R. L. Polk Co.	Image pg. A5

6954 VAUGHN RD

<u>Year</u>	<u>Uses</u>	<u>Source</u>	
2009	Mathison Interiors 1 s	infoUSA City Directories	Image pg. A1
1998	Bailey Angela S 10 a	R. L. Polk Co.	Image pg. A5

Vaughn Rd

6955 Vaughn Rd

<u>Year</u>	<u>Uses</u>	<u>Source</u>
2010	SONIC RESTAURANTS INC	EDR Digital Archive

FINDINGS

VAUGHN RD

6955 VAUGHN RD

<u>Year</u>	<u>Uses</u>	<u>Source</u>	
2009	Sonic Drive In 2 R	infoUSA City Directories	Image pg. A1
1998	places	R. L. Polk Co.	Image pg. A5
	SONIC DRIVE IN eating	R. L. Polk Co.	Image pg. A5

Vaughn Rd

6956 Vaughn Rd

<u>Year</u>	<u>Uses</u>	<u>Source</u>
2014	TRINITY ASSETS MGT ENTPS INC	EDR Digital Archive
	ACRE REAL ESTATE CO	EDR Digital Archive
2010	TRINITY ASSETS MGT ENTPS INC	EDR Digital Archive
	MATHISON INTERIORS LLC	EDR Digital Archive

VAUGHN RD

6956 VAUGHN RD

<u>Year</u>	<u>Uses</u>	<u>Source</u>	
2009	Acre Gmac Real Estate F	infoUSA City Directories	Image pg. A1
1998	Maddox Natalie	R. L. Polk Co.	Image pg. A5
1990	Realty Options	R. L. Polk Co., Publishers	Image pg. A10

Vaughn Rd

7000 Vaughn Rd

<u>Year</u>	<u>Uses</u>	<u>Source</u>
2014	ANDREWS TULLY CLEANERS INC	EDR Digital Archive
2010	ANDREWS TULLY CLEANERS INC	EDR Digital Archive

VAUGHN RD

7000 VAUGHN RD

<u>Year</u>	<u>Uses</u>	<u>Source</u>	
2009	Andrews Tully Cleaners s	infoUSA City Directories	Image pg. A1
1998	ANDREWS TULLY CLEANERS	R. L. Polk Co.	Image pg. A5
	drying pit	R. L. Polk Co.	Image pg. A5
1990	Tully Andrews Cleaners dry clnrs	R. L. Polk Co., Publishers	Image pg. A10

FINDINGS

7002 VAUGHN RD

<u>Year</u>	<u>Uses</u>	<u>Source</u>	
2009	Pams Profiles Hair Designers I s	infoUSA City Directories	Image pg. A1
	Miller Melinda Is	infoUSA City Directories	Image pg. A1
	Miller Melinda is	infoUSA City Directories	Image pg. A1
1998	SPURLOCK PAT beauty shops	R. L. Polk Co.	Image pg. A5
1990	Headlines beauty salon	R. L. Polk Co., Publishers	Image pg. A10

7004 VAUGHN RD

<u>Year</u>	<u>Uses</u>	<u>Source</u>	
2009	Resas 1 R	infoUSA City Directories	Image pg. A1
1998	JACKSON DONALD M atty	R. L. Polk Co.	Image pg. A5
	PACESETTER	R. L. Polk Co.	Image pg. A5
	CONSTRUCTION CO	R. L. Polk Co.	Image pg. A5
	sngl fam hsng cnstr	R. L. Polk Co.	Image pg. A5
1990	Window Fashions accessories retail	R. L. Polk Co., Publishers	Image pg. A10

7006 VAUGHN RD

<u>Year</u>	<u>Uses</u>	<u>Source</u>	
2009	Weddings By Jill I s	infoUSA City Directories	Image pg. A1
1998	VAUGHN RD	R. L. Polk Co.	Image pg. A5
	est agtsmgrs	R. L. Polk Co.	Image pg. A5
	WODSTRCHILL DANIEL L real	R. L. Polk Co.	Image pg. A5
	Rasher Donald C A	R. L. Polk Co.	Image pg. A5
1990	Vacant	R. L. Polk Co., Publishers	Image pg. A10

7008 VAUGHN RD

<u>Year</u>	<u>Uses</u>	<u>Source</u>	
1998	cnstr	R. L. Polk Co.	Image pg. A5
	HOMES sngl fam hsng	R. L. Polk Co.	Image pg. A5
	MONTGOMERY HERITAGE	R. L. Polk Co.	Image pg. A5
	real est agtsmgrs	R. L. Polk Co.	Image pg. A5
	KEYSTONE REAL ESTATE	R. L. Polk Co.	Image pg. A5
	Cox Jack A Sr	R. L. Polk Co.	Image pg. A5
	Cox Evelyn S 1 S	R. L. Polk Co.	Image pg. A5
1990	Vacant	R. L. Polk Co., Publishers	Image pg. A10

7010 VAUGHN RD

<u>Year</u>	<u>Uses</u>	<u>Source</u>	
1990	Goodman Thomas M phys	R. L. Polk Co., Publishers	Image pg. A10

FINDINGS

7012 VAUGHN RD

<u>Year</u>	<u>Uses</u>	<u>Source</u>	
2009	Bucklewls Clothing For Men R	infoUSA City Directories	Image pg. A1
1998	BUCKELEWS mensboys clothing	R. L. Polk Co. R. L. Polk Co.	Image pg. A5 Image pg. A5
1990	Suburban Pharmacy East drug store	R. L. Polk Co., Publishers	Image pg. A10

7020 VAUGHN RD

<u>Year</u>	<u>Uses</u>	<u>Source</u>	
2009	Needle Bug 1 R	infoUSA City Directories	Image pg. A1
	Pruitt W Bruce	infoUSA City Directories	Image pg. A1
	Pruitt W Bruce F	infoUSA City Directories	Image pg. A1
1998	ADAMS DRUGS gift shop	R. L. Polk Co.	Image pg. A5
1990	Alfa Insurance	R. L. Polk Co., Publishers	Image pg. A10

7022 VAUGHN RD

<u>Year</u>	<u>Uses</u>	<u>Source</u>	
2009	Entrekin R Dale DDS P	infoUSA City Directories	Image pg. A1
1998	Entrekin Dale	R. L. Polk Co.	Image pg. A5
1990	Entrekin Dale dentist	R. L. Polk Co., Publishers	Image pg. A10

WATCHMAN CIR

7000 WATCHMAN CIR

<u>Year</u>	<u>Uses</u>	<u>Source</u>	
2009	Smith Pam v	infoUSA City Directories	Image pg. A4
1998	H Not Verified	R. L. Polk Co.	Image pg. A8
	G Hayes Charles W M 1 A	R. L. Polk Co.	Image pg. A8
	F Velardo Douglas M Sr E	R. L. Polk Co.	Image pg. A8
	F Mitchell Ronald & Margareta	R. L. Polk Co.	Image pg. A8
	Stilwell Brian	R. L. Polk Co.	Image pg. A8
	B Fambrough Michael G	R. L. Polk Co.	Image pg. A8
	A Reddoch Chea P	R. L. Polk Co.	Image pg. A8
	Reece David B	R. L. Polk Co.	Image pg. A8
	Mitchell Rhonda	R. L. Polk Co.	Image pg. A8
	Brown D	R. L. Polk Co.	Image pg. A8
	C Not Verified	R. L. Polk Co.	Image pg. A8

7002 WATCHMAN CIR

<u>Year</u>	<u>Uses</u>	<u>Source</u>	
2009	Cox C	infoUSA City Directories	Image pg. A4

FINDINGS

<u>Year</u>	<u>Uses</u>	<u>Source</u>	
2009	Johnson Tameka v	infoUSA City Directories	Image pg. A4
	Nguyen Vinh v	infoUSA City Directories	Image pg. A4
	Bedwan Ashraf	infoUSA City Directories	Image pg. A4
1998	H Mc Donald Lela M	R. L. Polk Co.	Image pg. A8
	H Mc Donald Michael J B	R. L. Polk Co.	Image pg. A8
	F G Not Verified 2 A pts	R. L. Polk Co.	Image pg. A8
	D Roy Patti C	R. L. Polk Co.	Image pg. A8
	Boozer Bobby C	R. L. Polk Co.	Image pg. A8
	Hogsett Tamica	R. L. Polk Co.	Image pg. A8
	Holley Robert W & Janet A	R. L. Polk Co.	Image pg. A8
	Moore Allen	R. L. Polk Co.	Image pg. A8
	Scott Kimberly N	R. L. Polk Co.	Image pg. A8
	Teague Bridgett	R. L. Polk Co.	Image pg. A8
	Teague Stefanie	R. L. Polk Co.	Image pg. A8
	B Not Verified	R. L. Polk Co.	Image pg. A8
	D Roy Michael F	R. L. Polk Co.	Image pg. A8

7004 WATCHMAN CIR

<u>Year</u>	<u>Uses</u>	<u>Source</u>	
2009	Bedwan All & Zuhair A AO	infoUSA City Directories	Image pg. A4
	Shipp John Al	infoUSA City Directories	Image pg. A4
1998	Bedwan Ali	R. L. Polk Co.	Image pg. A8
	Bedwan Zuhair A	R. L. Polk Co.	Image pg. A8
	Duhart Cory L	R. L. Polk Co.	Image pg. A8
	Dutton Heather	R. L. Polk Co.	Image pg. A8
	Kirn Young K	R. L. Polk Co.	Image pg. A8
	Pickens Dorothy	R. L. Polk Co.	Image pg. A8
	Shiflett Dan	R. L. Polk Co.	Image pg. A8
	A Pickens Dorothy N	R. L. Polk Co.	Image pg. A8
	B Pryor William H Jr	R. L. Polk Co.	Image pg. A8
	C White Donna R	R. L. Polk Co.	Image pg. A8
	F Hincapie Victor H	R. L. Polk Co.	Image pg. A8
G Not Verified	R. L. Polk Co.	Image pg. A8	

7006 WATCHMAN CIR

<u>Year</u>	<u>Uses</u>	<u>Source</u>	
2009	Craig Kenneth	infoUSA City Directories	Image pg. A4
	Daniel Gene	infoUSA City Directories	Image pg. A4
	Hall Latasha	infoUSA City Directories	Image pg. A4

FINDINGS

<u>Year</u>	<u>Uses</u>	<u>Source</u>	
1998	Speziale Vince	R. L. Polk Co.	Image pg. A8
	Reilly Catherine D A	R. L. Polk Co.	Image pg. A8
	Reese Michelle	R. L. Polk Co.	Image pg. A8
	Maddox Meredith K	R. L. Polk Co.	Image pg. A8
	Driggers Brad	R. L. Polk Co.	Image pg. A8
	Cornett Durham Sr	R. L. Polk Co.	Image pg. A8
	Driggers John L	R. L. Polk Co.	Image pg. A8
	A Cantrell Randall R 2 E	R. L. Polk Co.	Image pg. A8
	B D Not Verified 2 A pts	R. L. Polk Co.	Image pg. A8
	F Hurst Gina D	R. L. Polk Co.	Image pg. A8
	F Justice Kristy E	R. L. Polk Co.	Image pg. A8
	H Pendergrass Cecil C 2 E A	R. L. Polk Co.	Image pg. A8

7008 WATCHMAN CIR

<u>Year</u>	<u>Uses</u>	<u>Source</u>	
2009	Cantrell Dwayne Av	infoUSA City Directories	Image pg. A4
	Houston L v	infoUSA City Directories	Image pg. A4
1998	Ell Iis Delilah K	R. L. Polk Co.	Image pg. A8
	Gamble Brenita	R. L. Polk Co.	Image pg. A8
	Paulk Jimmy	R. L. Polk Co.	Image pg. A8
	Wang Sen Hwa	R. L. Polk Co.	Image pg. A8
	Lander Donald B Jr & Lisa	R. L. Polk Co.	Image pg. A8
	H Dunn Geraldine H A	R. L. Polk Co.	Image pg. A8
	G Cox Robert D	R. L. Polk Co.	Image pg. A8
	F Thomas Steven L	R. L. Polk Co.	Image pg. A8
	F Thomas Linda F	R. L. Polk Co.	Image pg. A8
	C Hunter Roger C M A	R. L. Polk Co.	Image pg. A8
	B Pinkston Jennifer D	R. L. Polk Co.	Image pg. A8
	Beesley M C	R. L. Polk Co.	Image pg. A8
	Bailey Candace	R. L. Polk Co.	Image pg. A8

7010 WATCHMAN CIR

<u>Year</u>	<u>Uses</u>	<u>Source</u>	
2009	Sigfrit Alain	infoUSA City Directories	Image pg. A4
	Wade Dusty v	infoUSA City Directories	Image pg. A4
	Harrison Dexter	infoUSA City Directories	Image pg. A4
	Eaton Janet	infoUSA City Directories	Image pg. A4
1998	A H Not Verified 6 Apis	R. L. Polk Co.	Image pg. A8
	Cook Jennifer M	R. L. Polk Co.	Image pg. A8

FINDINGS

<u>Year</u>	<u>Uses</u>	<u>Source</u>	
1998	Todd R	R. L. Polk Co.	Image pg. A8
	Taylor C	R. L. Polk Co.	Image pg. A8
	Patterson W	R. L. Polk Co.	Image pg. A8
	Gonza Jez Alfr Bdo F B 127a Qa	R. L. Polk Co.	Image pg. A8
	Connolly David J	R. L. Polk Co.	Image pg. A8

7012 WATCHMAN CIR

<u>Year</u>	<u>Uses</u>	<u>Source</u>	
2009	Ogles Beth	infoUSA City Directories	Image pg. A4
	Gibson J w	infoUSA City Directories	Image pg. A4
1998	F Stein Jimmy W	R. L. Polk Co.	Image pg. A8
	H Not Verified	R. L. Polk Co.	Image pg. A8
	Walker Lashawna	R. L. Polk Co.	Image pg. A8
	Sundquist Donald K Jr	R. L. Polk Co.	Image pg. A8
	Smith Ezekiel C	R. L. Polk Co.	Image pg. A8
	Scott Billy J	R. L. Polk Co.	Image pg. A8
	Rivaux Heather	R. L. Polk Co.	Image pg. A8
	Brill D	R. L. Polk Co.	Image pg. A8
	A C Not Verified 2 A pts	R. L. Polk Co.	Image pg. A8

WATCHMAN CT

3200 WATCHMAN CT

<u>Year</u>	<u>Uses</u>	<u>Source</u>	
2009	3200 3233 WATCHMAN COURT APTS	infoUSA City Directories	Image pg. A4
	3201 NCL	infoUSA City Directories	Image pg. A4
1998	Vice John E II	R. L. Polk Co.	Image pg. A8

3201 WATCHMAN CT

<u>Year</u>	<u>Uses</u>	<u>Source</u>	
1998	Humphries Stan	R. L. Polk Co.	Image pg. A8

3202 WATCHMAN CT

<u>Year</u>	<u>Uses</u>	<u>Source</u>	
2009	Leland Michelle v	infoUSA City Directories	Image pg. A4
1998	Pegg Hol ie	R. L. Polk Co.	Image pg. A8

3203 WATCHMAN CT

<u>Year</u>	<u>Uses</u>	<u>Source</u>	
2009	NCL	infoUSA City Directories	Image pg. A4

FINDINGS

<u>Year</u>	<u>Uses</u>	<u>Source</u>	
1998	Mathis Catina B A	R. L. Polk Co.	Image pg. A8
	Mathis Roy V	R. L. Polk Co.	Image pg. A8

3204 WATCHMAN CT

<u>Year</u>	<u>Uses</u>	<u>Source</u>	
2009	Hall R v	infoUSA City Directories	Image pg. A4
1998	Not Verified	R. L. Polk Co.	Image pg. A8

3205 WATCHMAN CT

<u>Year</u>	<u>Uses</u>	<u>Source</u>	
2009	Robinson E v	infoUSA City Directories	Image pg. A4
1998	Bailey C S	R. L. Polk Co.	Image pg. A8

3206 WATCHMAN CT

<u>Year</u>	<u>Uses</u>	<u>Source</u>	
2009	3207 3208 3209 3210 NCL	infoUSA City Directories	Image pg. A4
1998	Boardwine J	R. L. Polk Co.	Image pg. A8

3208 WATCHMAN CT

<u>Year</u>	<u>Uses</u>	<u>Source</u>	
1998	Halbert Steve	R. L. Polk Co.	Image pg. A8

3209 WATCHMAN CT

<u>Year</u>	<u>Uses</u>	<u>Source</u>	
1998	Watson Theodore L	R. L. Polk Co.	Image pg. A8

3210 WATCHMAN CT

<u>Year</u>	<u>Uses</u>	<u>Source</u>	
1998	Magda James R	R. L. Polk Co.	Image pg. A8

3211 WATCHMAN CT

<u>Year</u>	<u>Uses</u>	<u>Source</u>	
2009	NCL	infoUSA City Directories	Image pg. A4
1998	Green Trent	R. L. Polk Co.	Image pg. A8
	Kellay Brent	R. L. Polk Co.	Image pg. A8

3212 WATCHMAN CT

<u>Year</u>	<u>Uses</u>	<u>Source</u>	
2009	Thomas Santana w	infoUSA City Directories	Image pg. A4
1998	Rogers John D	R. L. Polk Co.	Image pg. A8

FINDINGS

3213 WATCHMAN CT

<u>Year</u>	<u>Uses</u>	<u>Source</u>	
2009	3214 3215 NCL	infoUSA City Directories	Image pg. A4
1998	Moore Chris	R. L. Polk Co.	Image pg. A8

3214 WATCHMAN CT

<u>Year</u>	<u>Uses</u>	<u>Source</u>	
1998	Inman Patricia A ED 244 gao S	R. L. Polk Co.	Image pg. A8

3215 WATCHMAN CT

<u>Year</u>	<u>Uses</u>	<u>Source</u>	
1998	err M H	R. L. Polk Co.	Image pg. A8

3217 WATCHMAN CT

<u>Year</u>	<u>Uses</u>	<u>Source</u>	
2009	Pratt Susanne v	infoUSA City Directories	Image pg. A4
1998	Ovejy Michael A	R. L. Polk Co.	Image pg. A8

3219 WATCHMAN CT

<u>Year</u>	<u>Uses</u>	<u>Source</u>	
2009	Fowler Steve	infoUSA City Directories	Image pg. A4
1998	Mc Enary Laurie L	R. L. Polk Co.	Image pg. A8
	Ziaya Paul	R. L. Polk Co.	Image pg. A8

3220 WATCHMAN CT

<u>Year</u>	<u>Uses</u>	<u>Source</u>	
2009	Braxton A	infoUSA City Directories	Image pg. A4
1998	Not Verified	R. L. Polk Co.	Image pg. A8

3221 WATCHMAN CT

<u>Year</u>	<u>Uses</u>	<u>Source</u>	
2009	Cameron A M v	infoUSA City Directories	Image pg. A4
1998	Gorr J W	R. L. Polk Co.	Image pg. A8
	Mason Tony L & Jennifer	R. L. Polk Co.	Image pg. A8

3222 WATCHMAN CT

<u>Year</u>	<u>Uses</u>	<u>Source</u>	
2009	Edwards Jerry M MS A 7	infoUSA City Directories	Image pg. A4
1998	Taaffe Patrick M	R. L. Polk Co.	Image pg. A8

FINDINGS

3224 WATCHMAN CT

<u>Year</u>	<u>Uses</u>	<u>Source</u>	
2009	Braxton M A Av	infoUSA City Directories	Image pg. A4
1998	Braxton Martha A	R. L. Polk Co.	Image pg. A8

3225 WATCHMAN CT

<u>Year</u>	<u>Uses</u>	<u>Source</u>	
2009	3226 NCL	infoUSA City Directories	Image pg. A4
1998	Hardy P	R. L. Polk Co.	Image pg. A8

3226 WATCHMAN CT

<u>Year</u>	<u>Uses</u>	<u>Source</u>	
1998	Not Verified	R. L. Polk Co.	Image pg. A8

3227 WATCHMAN CT

<u>Year</u>	<u>Uses</u>	<u>Source</u>	
2009	Holtson Ruby A	infoUSA City Directories	Image pg. A4

3229 WATCHMAN CT

<u>Year</u>	<u>Uses</u>	<u>Source</u>	
2009	Mckenny B C	infoUSA City Directories	Image pg. A4
1998	Goodwin Olen D	R. L. Polk Co.	Image pg. A8
	Goodwin I Ila J	R. L. Polk Co.	Image pg. A8

3231 WATCHMAN CT

<u>Year</u>	<u>Uses</u>	<u>Source</u>	
2009	3233 3301 NCL	infoUSA City Directories	Image pg. A4
1998	Shaw Doris J	R. L. Polk Co.	Image pg. A8
	Nyairo Elijah	R. L. Polk Co.	Image pg. A8
	Nyairo Doris	R. L. Polk Co.	Image pg. A8

3233 WATCHMAN CT

<u>Year</u>	<u>Uses</u>	<u>Source</u>	
2009	3200 3233 WATCHMAN COURT APTS	infoUSA City Directories	Image pg. A4
1998	Smithson Carl W	R. L. Polk Co.	Image pg. A8

Watchman Dr

3150 Watchman Dr

<u>Year</u>	<u>Uses</u>	<u>Source</u>
2014	RIC AND MOES LLC	EDR Digital Archive
2010	DABBOS STEAK & SEAFOOD	EDR Digital Archive

FINDINGS

<u>Year</u>	<u>Uses</u>	<u>Source</u>
2010	WAHOOS OYSTER BAR	EDR Digital Archive
	DOUGHERTY RYAN	EDR Digital Archive
	CLYDES BAR/ RESTAURANTS	EDR Digital Archive

WATCHMAN DR

3150 WATCHMAN DR

<u>Year</u>	<u>Uses</u>	<u>Source</u>	
2009	Dabbos Prime Steak & Seafood 2 R	infoUSA City Directories	Image pg. A4
1998	b Not Verified	R. L. Polk Co.	Image pg. A9
	C DOMINOS PIZZA eating places	R. L. Polk Co.	Image pg. A8
		R. L. Polk Co.	Image pg. A8

3201 WATCHMAN DR

<u>Year</u>	<u>Uses</u>	<u>Source</u>	
2009	Bell Station Apartments IF	infoUSA City Directories	Image pg. A4
1998	Colberg Robin L	R. L. Polk Co.	Image pg. A9
	apmnt bidg oprtrs	R. L. Polk Co.	Image pg. A9
	BELL STATION APARTMENTS	R. L. Polk Co.	Image pg. A9
1990	Bell Station Apartments	R. L. Polk Co., Publishers	Image pg. A12

3220 WATCHMAN DR

<u>Year</u>	<u>Uses</u>	<u>Source</u>	
2009	Anthony Joseph v	infoUSA City Directories	Image pg. A4
1998	bidg oprtrs	R. L. Polk Co.	Image pg. A9
	VAUGN POINTE APTS apmnt	R. L. Polk Co.	Image pg. A9

FINDINGS

ADJOINING PROPERTY: ADDRESSES NOT IDENTIFIED IN RESEARCH SOURCE

The following Adjoining Property addresses were researched for this report, and the addresses were not identified in research source.

<u>Address Researched</u>	<u>Address Not Identified in Research Source</u>
2729 BELL RD	2014, 2010, 2003, 1998, 1985, 1980, 1975, 1970, 1965, 1961, 1957, 1950, 1946, 1940, 1935, 1931, 1926, 1922
2730 BELL RD	2014, 2010, 2003, 1990, 1985, 1980, 1975, 1970, 1965, 1961, 1957, 1950, 1946, 1940, 1935, 1931, 1926, 1922
2731 BELL RD	2014, 2010, 2009, 2003, 1998, 1985, 1980, 1975, 1970, 1965, 1961, 1957, 1950, 1946, 1940, 1935, 1931, 1926, 1922
2733 BELL RD	2014, 2010, 2003, 1998, 1985, 1980, 1975, 1970, 1965, 1961, 1957, 1950, 1946, 1940, 1935, 1931, 1926, 1922
2735 BELL RD	2014, 2010, 2009, 2003, 1998, 1985, 1980, 1975, 1970, 1965, 1961, 1957, 1950, 1946, 1940, 1935, 1931, 1926, 1922
2737 BELL RD	2014, 2010, 2003, 1985, 1980, 1975, 1970, 1965, 1961, 1957, 1950, 1946, 1940, 1935, 1931, 1926, 1922
2747 BELL RD	2014, 2010, 2003, 1985, 1980, 1975, 1970, 1965, 1961, 1957, 1950, 1946, 1940, 1935, 1931, 1926, 1922
2750 BELL RD	2014, 2010, 2003, 1998, 1990, 1985, 1980, 1975, 1970, 1965, 1961, 1957, 1950, 1946, 1940, 1935, 1931, 1926, 1922
2750 Bell Rd	2009, 2003, 1998, 1990, 1985, 1980, 1975, 1970, 1965, 1961, 1957, 1950, 1946, 1940, 1935, 1931, 1926, 1922
2757 Bell Rd	2010, 2009, 2003, 1998, 1990, 1985, 1980, 1975, 1970, 1965, 1961, 1957, 1950, 1946, 1940, 1935, 1931, 1926, 1922
2757 BELL RD	2014, 2010, 2003, 1985, 1980, 1975, 1970, 1965, 1961, 1957, 1950, 1946, 1940, 1935, 1931, 1926, 1922
2758 Bell Rd	2014, 2009, 2003, 1998, 1990, 1985, 1980, 1975, 1970, 1965, 1961, 1957, 1950, 1946, 1940, 1935, 1931, 1926, 1922
2759 Bell Rd	2010, 2009, 2003, 1998, 1990, 1985, 1980, 1975, 1970, 1965, 1961, 1957, 1950, 1946, 1940, 1935, 1931, 1926, 1922
2759 BELL RD	2014, 2010, 2009, 2003, 1985, 1980, 1975, 1970, 1965, 1961, 1957, 1950, 1946, 1940, 1935, 1931, 1926, 1922
2761 BELL RD	2014, 2010, 2003, 1985, 1980, 1975, 1970, 1965, 1961, 1957, 1950, 1946, 1940, 1935, 1931, 1926, 1922
2761 Bell Rd	2009, 2003, 1998, 1990, 1985, 1980, 1975, 1970, 1965, 1961, 1957, 1950, 1946, 1940, 1935, 1931, 1926, 1922
2762 Bell Rd	2010, 2009, 2003, 1998, 1990, 1985, 1980, 1975, 1970, 1965, 1961, 1957, 1950, 1946, 1940, 1935, 1931, 1926, 1922
2763 BELL RD	2014, 2010, 2009, 2003, 1990, 1985, 1980, 1975, 1970, 1965, 1961, 1957, 1950, 1946, 1940, 1935, 1931, 1926, 1922
2765 BELL RD	2014, 2010, 2009, 2003, 1998, 1985, 1980, 1975, 1970, 1965, 1961, 1957, 1950, 1946, 1940, 1935, 1931, 1926, 1922
2766 BELL RD	2014, 2010, 2003, 1998, 1990, 1985, 1980, 1975, 1970, 1965, 1961, 1957, 1950, 1946, 1940, 1935, 1931, 1926, 1922
2766 Bell Rd	2009, 2003, 1998, 1990, 1985, 1980, 1975, 1970, 1965, 1961, 1957, 1950, 1946, 1940, 1935, 1931, 1926, 1922

FINDINGS

Address Researched

2767 BELL RD

2770 Bell Rd

2771 BELL RD

2773 BELL RD

2773 Bell Rd

2775 BELL RD

2777 BELL RD

2779 BELL RD

2779 Bell Rd

2787 Bell Rd

2787 BELL RD

2795 BELL RD

3125 BELL RD

3125 Bell Rd

3131 Bell Rd

3131 BELL RD

3133 BELL RD

3133 Bell Rd

3150 Watchman Dr

3150 WATCHMAN DR

3200 WATCHMAN CT

3201 WATCHMAN CT

3201 WATCHMAN DR

3202 WATCHMAN CT

Address Not Identified in Research Source

2014, 2010, 2003, 1985, 1980, 1975, 1970, 1965, 1961, 1957, 1950, 1946, 1940, 1935, 1931, 1926, 1922

2009, 2003, 1998, 1990, 1985, 1980, 1975, 1970, 1965, 1961, 1957, 1950, 1946, 1940, 1935, 1931, 1926, 1922

2014, 2010, 2009, 2003, 1985, 1980, 1975, 1970, 1965, 1961, 1957, 1950, 1946, 1940, 1935, 1931, 1926, 1922

2014, 2010, 2003, 1985, 1980, 1975, 1970, 1965, 1961, 1957, 1950, 1946, 1940, 1935, 1931, 1926, 1922

2009, 2003, 1998, 1990, 1985, 1980, 1975, 1970, 1965, 1961, 1957, 1950, 1946, 1940, 1935, 1931, 1926, 1922

2014, 2010, 2003, 1985, 1980, 1975, 1970, 1965, 1961, 1957, 1950, 1946, 1940, 1935, 1931, 1926, 1922

2014, 2010, 2003, 1985, 1980, 1975, 1970, 1965, 1961, 1957, 1950, 1946, 1940, 1935, 1931, 1926, 1922

2014, 2010, 2003, 1985, 1980, 1975, 1970, 1965, 1961, 1957, 1950, 1946, 1940, 1935, 1931, 1926, 1922

2009, 2003, 1998, 1990, 1985, 1980, 1975, 1970, 1965, 1961, 1957, 1950, 1946, 1940, 1935, 1931, 1926, 1922

2010, 2009, 2003, 1998, 1990, 1985, 1980, 1975, 1970, 1965, 1961, 1957, 1950, 1946, 1940, 1935, 1931, 1926, 1922

2014, 2010, 2003, 1998, 1990, 1985, 1980, 1975, 1970, 1965, 1961, 1957, 1950, 1946, 1940, 1935, 1931, 1926, 1922

2014, 2010, 2009, 2003, 1985, 1980, 1975, 1970, 1965, 1961, 1957, 1950, 1946, 1940, 1935, 1931, 1926, 1922

2014, 2010, 2003, 1990, 1985, 1980, 1975, 1970, 1965, 1961, 1957, 1950, 1946, 1940, 1935, 1931, 1926, 1922

2009, 2003, 1998, 1990, 1985, 1980, 1975, 1970, 1965, 1961, 1957, 1950, 1946, 1940, 1935, 1931, 1926, 1922

2009, 2003, 1998, 1990, 1985, 1980, 1975, 1970, 1965, 1961, 1957, 1950, 1946, 1940, 1935, 1931, 1926, 1922

2014, 2010, 2003, 1998, 1990, 1985, 1980, 1975, 1970, 1965, 1961, 1957, 1950, 1946, 1940, 1935, 1931, 1926, 1922

2014, 2010, 2003, 1998, 1990, 1985, 1980, 1975, 1970, 1965, 1961, 1957, 1950, 1946, 1940, 1935, 1931, 1926, 1922

2009, 2003, 1998, 1990, 1985, 1980, 1975, 1970, 1965, 1961, 1957, 1950, 1946, 1940, 1935, 1931, 1926, 1922

2009, 2003, 1998, 1990, 1985, 1980, 1975, 1970, 1965, 1961, 1957, 1950, 1946, 1940, 1935, 1931, 1926, 1922

2014, 2010, 2003, 1990, 1985, 1980, 1975, 1970, 1965, 1961, 1957, 1950, 1946, 1940, 1935, 1931, 1926, 1922

2014, 2010, 2003, 1990, 1985, 1980, 1975, 1970, 1965, 1961, 1957, 1950, 1946, 1940, 1935, 1931, 1926, 1922

2014, 2010, 2009, 2003, 1990, 1985, 1980, 1975, 1970, 1965, 1961, 1957, 1950, 1946, 1940, 1935, 1931, 1926, 1922

2014, 2010, 2003, 1985, 1980, 1975, 1970, 1965, 1961, 1957, 1950, 1946, 1940, 1935, 1931, 1926, 1922

2014, 2010, 2003, 1990, 1985, 1980, 1975, 1970, 1965, 1961, 1957, 1950, 1946, 1940, 1935, 1931, 1926, 1922

FINDINGS

Address Researched

Address Not Identified in Research Source

3233 WATCHMAN CT	2014, 2010, 2003, 1990, 1985, 1980, 1975, 1970, 1965, 1961, 1957, 1950, 1946, 1940, 1935, 1931, 1926, 1922
6855 Vaughn Rd	2009, 2003, 1998, 1990, 1985, 1980, 1975, 1970, 1965, 1961, 1957, 1950, 1946, 1940, 1935, 1931, 1926, 1922
6890 Vaughn Rd	2009, 2003, 1998, 1990, 1985, 1980, 1975, 1970, 1965, 1961, 1957, 1950, 1946, 1940, 1935, 1931, 1926, 1922
6890 VAUGHN RD	2014, 2010, 2003, 1990, 1985, 1980, 1975, 1970, 1965, 1961, 1957, 1950, 1946, 1940, 1935, 1931, 1926, 1922
6891 VAUGHN RD	2014, 2010, 2003, 1998, 1990, 1985, 1980, 1975, 1970, 1965, 1961, 1957, 1950, 1946, 1940, 1935, 1931, 1926, 1922
6891 Vaughn Rd	2009, 2003, 1998, 1990, 1985, 1980, 1975, 1970, 1965, 1961, 1957, 1950, 1946, 1940, 1935, 1931, 1926, 1922
6901 VAUGHN RD	2014, 2010, 2003, 1998, 1990, 1985, 1980, 1975, 1970, 1965, 1961, 1957, 1950, 1946, 1940, 1935, 1931, 1926, 1922
6901 Vaughn Rd	2009, 2003, 1998, 1990, 1985, 1980, 1975, 1970, 1965, 1961, 1957, 1950, 1946, 1940, 1935, 1931, 1926, 1922
6910 Vaughn Pointe Dr	2014, 2009, 2003, 1998, 1990, 1985, 1980, 1975, 1970, 1965, 1961, 1957, 1950, 1946, 1940, 1935, 1931, 1926, 1922
6910 VAUGHN POINTE DR	2014, 2010, 2003, 1990, 1985, 1980, 1975, 1970, 1965, 1961, 1957, 1950, 1946, 1940, 1935, 1931, 1926, 1922
6910 Vaughn Rd	2014, 2009, 2003, 1998, 1990, 1985, 1980, 1975, 1970, 1965, 1961, 1957, 1950, 1946, 1940, 1935, 1931, 1926, 1922
6910 VAUGHN RD	2014, 2010, 2003, 1985, 1980, 1975, 1970, 1965, 1961, 1957, 1950, 1946, 1940, 1935, 1931, 1926, 1922
6920 VAUGHN POINTE DR	2014, 2010, 2003, 1990, 1985, 1980, 1975, 1970, 1965, 1961, 1957, 1950, 1946, 1940, 1935, 1931, 1926, 1922
6920 Vaughn Pointe Dr	2010, 2009, 2003, 1998, 1990, 1985, 1980, 1975, 1970, 1965, 1961, 1957, 1950, 1946, 1940, 1935, 1931, 1926, 1922
6920 VAUGHN RD	2014, 2010, 2009, 2003, 1990, 1985, 1980, 1975, 1970, 1965, 1961, 1957, 1950, 1946, 1940, 1935, 1931, 1926, 1922
6930 VAUGHN POINTE DR	2014, 2010, 2003, 1990, 1985, 1980, 1975, 1970, 1965, 1961, 1957, 1950, 1946, 1940, 1935, 1931, 1926, 1922
6940 VAUGHN POINTE DR	2014, 2010, 2003, 1990, 1985, 1980, 1975, 1970, 1965, 1961, 1957, 1950, 1946, 1940, 1935, 1931, 1926, 1922
6940 VAUGHN RD	2014, 2010, 2003, 1985, 1980, 1975, 1970, 1965, 1961, 1957, 1950, 1946, 1940, 1935, 1931, 1926, 1922
6940 Vaughn Rd	2009, 2003, 1998, 1990, 1985, 1980, 1975, 1970, 1965, 1961, 1957, 1950, 1946, 1940, 1935, 1931, 1926, 1922
6944 Vaughn Rd	2009, 2003, 1998, 1990, 1985, 1980, 1975, 1970, 1965, 1961, 1957, 1950, 1946, 1940, 1935, 1931, 1926, 1922
6944 VAUGHN RD	2014, 2010, 2003, 1985, 1980, 1975, 1970, 1965, 1961, 1957, 1950, 1946, 1940, 1935, 1931, 1926, 1922
6948 VAUGHN RD	2014, 2010, 2003, 1985, 1980, 1975, 1970, 1965, 1961, 1957, 1950, 1946, 1940, 1935, 1931, 1926, 1922
6948 Vaughn Rd	2010, 2009, 2003, 1998, 1990, 1985, 1980, 1975, 1970, 1965, 1961, 1957, 1950, 1946, 1940, 1935, 1931, 1926, 1922
6950 Vaughn Pointe Dr	2014, 2009, 2003, 1998, 1990, 1985, 1980, 1975, 1970, 1965, 1961, 1957, 1950, 1946, 1940, 1935, 1931, 1926, 1922

FINDINGS

Address Researched

Address Not Identified in Research Source

6950 VAUGHN POINTE DR	2014, 2010, 2003, 1990, 1985, 1980, 1975, 1970, 1965, 1961, 1957, 1950, 1946, 1940, 1935, 1931, 1926, 1922
6950 VAUGHN RD	2014, 2010, 2009, 2003, 1990, 1985, 1980, 1975, 1970, 1965, 1961, 1957, 1950, 1946, 1940, 1935, 1931, 1926, 1922
6954 VAUGHN RD	2014, 2010, 2003, 1990, 1985, 1980, 1975, 1970, 1965, 1961, 1957, 1950, 1946, 1940, 1935, 1931, 1926, 1922
6955 VAUGHN RD	2014, 2010, 2003, 1990, 1985, 1980, 1975, 1970, 1965, 1961, 1957, 1950, 1946, 1940, 1935, 1931, 1926, 1922
6955 Vaughn Rd	2014, 2009, 2003, 1998, 1990, 1985, 1980, 1975, 1970, 1965, 1961, 1957, 1950, 1946, 1940, 1935, 1931, 1926, 1922
6956 Vaughn Rd	2009, 2003, 1998, 1990, 1985, 1980, 1975, 1970, 1965, 1961, 1957, 1950, 1946, 1940, 1935, 1931, 1926, 1922
6956 VAUGHN RD	2014, 2010, 2003, 1985, 1980, 1975, 1970, 1965, 1961, 1957, 1950, 1946, 1940, 1935, 1931, 1926, 1922
6960 VAUGHN POINTE DR	2014, 2010, 2003, 1990, 1985, 1980, 1975, 1970, 1965, 1961, 1957, 1950, 1946, 1940, 1935, 1931, 1926, 1922
6970 VAUGHN POINTE DR	2014, 2010, 2003, 1990, 1985, 1980, 1975, 1970, 1965, 1961, 1957, 1950, 1946, 1940, 1935, 1931, 1926, 1922
6980 VAUGHN POINTE DR	2014, 2010, 2003, 1990, 1985, 1980, 1975, 1970, 1965, 1961, 1957, 1950, 1946, 1940, 1935, 1931, 1926, 1922
6990 VAUGHN POINTE DR	2014, 2010, 2003, 1990, 1985, 1980, 1975, 1970, 1965, 1961, 1957, 1950, 1946, 1940, 1935, 1931, 1926, 1922
7000 VAUGHN RD	2014, 2010, 2003, 1985, 1980, 1975, 1970, 1965, 1961, 1957, 1950, 1946, 1940, 1935, 1931, 1926, 1922
7000 Vaughn Rd	2009, 2003, 1998, 1990, 1985, 1980, 1975, 1970, 1965, 1961, 1957, 1950, 1946, 1940, 1935, 1931, 1926, 1922
7000 WATCHMAN CIR	2014, 2010, 2003, 1990, 1985, 1980, 1975, 1970, 1965, 1961, 1957, 1950, 1946, 1940, 1935, 1931, 1926, 1922
7002 VAUGHN RD	2014, 2010, 2003, 1985, 1980, 1975, 1970, 1965, 1961, 1957, 1950, 1946, 1940, 1935, 1931, 1926, 1922
7002 WATCHMAN CIR	2014, 2010, 2003, 1990, 1985, 1980, 1975, 1970, 1965, 1961, 1957, 1950, 1946, 1940, 1935, 1931, 1926, 1922
7004 VAUGHN RD	2014, 2010, 2003, 1985, 1980, 1975, 1970, 1965, 1961, 1957, 1950, 1946, 1940, 1935, 1931, 1926, 1922
7004 WATCHMAN CIR	2014, 2010, 2003, 1990, 1985, 1980, 1975, 1970, 1965, 1961, 1957, 1950, 1946, 1940, 1935, 1931, 1926, 1922
7006 VAUGHN RD	2014, 2010, 2003, 1985, 1980, 1975, 1970, 1965, 1961, 1957, 1950, 1946, 1940, 1935, 1931, 1926, 1922
7006 WATCHMAN CIR	2014, 2010, 2003, 1990, 1985, 1980, 1975, 1970, 1965, 1961, 1957, 1950, 1946, 1940, 1935, 1931, 1926, 1922
7008 VAUGHN RD	2014, 2010, 2009, 2003, 1985, 1980, 1975, 1970, 1965, 1961, 1957, 1950, 1946, 1940, 1935, 1931, 1926, 1922
7008 WATCHMAN CIR	2014, 2010, 2003, 1990, 1985, 1980, 1975, 1970, 1965, 1961, 1957, 1950, 1946, 1940, 1935, 1931, 1926, 1922
7010 VAUGHN RD	2014, 2010, 2009, 2003, 1998, 1985, 1980, 1975, 1970, 1965, 1961, 1957, 1950, 1946, 1940, 1935, 1931, 1926, 1922
7010 WATCHMAN CIR	2014, 2010, 2003, 1990, 1985, 1980, 1975, 1970, 1965, 1961, 1957, 1950, 1946, 1940, 1935, 1931, 1926, 1922

FINDINGS

Address Researched

7012 VAUGHN RD

7012 WATCHMAN CIR

7020 VAUGHN RD

7022 VAUGHN RD

Address Not Identified in Research Source

2014, 2010, 2003, 1985, 1980, 1975, 1970, 1965, 1961, 1957, 1950, 1946, 1940, 1935, 1931, 1926, 1922

2014, 2010, 2003, 1990, 1985, 1980, 1975, 1970, 1965, 1961, 1957, 1950, 1946, 1940, 1935, 1931, 1926, 1922

2014, 2010, 2003, 1985, 1980, 1975, 1970, 1965, 1961, 1957, 1950, 1946, 1940, 1935, 1931, 1926, 1922

2014, 2010, 2003, 1985, 1980, 1975, 1970, 1965, 1961, 1957, 1950, 1946, 1940, 1935, 1931, 1926, 1922

TARGET PROPERTY: ADDRESS NOT IDENTIFIED IN RESEARCH SOURCE

The following Target Property addresses were researched for this report, and the addresses were not identified in the research source.

Address Researched

6900 Vaughn Road

Address Not Identified in Research Source

2014, 2010, 2003, 1985, 1980, 1975, 1970, 1965, 1961, 1957, 1950, 1946, 1940, 1935, 1931, 1926, 1922

Source Page Images Appendix

VAUGHN RD 2009

Montgomery, Alabama

March 2009 Edition - Location Section - Listings Arranged By Address

Montgomery

Vaughn Rd

Continuation Of:
Vaughn Rd ☒
Mail: Montgomery AL 36106
Tract 01101:33.01 4\$

3419 * Meler H NCL
 3424 * Durant W D
 3430 H Seymour Wally
 3431 H Stewart W R
 3436 H Johnson Gary
 3437 H Courtney Owen E

XSECT VAUGHN LN
 3507 * Fletcher David A
 3525 H Gomez David
 3530 H Katz William
 3533 H Kelley C B & E M
 3538 H Jordan T E
 3543 H Jehle Bob & Cindy
 3544 H Jehle Bob & Cindy
 3546 * Jeter Manning

XSECT FAIRFOREST DR
 3554 H Jones Kathryn
 3562 * Russell Charlotte
 H Terry J
 3570 H Crocker T W
 * Danny Worrell & Assoc
 Warren Kellie
 3578 H Prince A M

XSECT RADCLIFF RD
 3600 H Pruit Glen O
 3601 H Dowling G L Jr
 3608 H Wallace John H
 3611 H Thompson Jack

XSECT SHOREHAM DR
 3711 H Daniels L

XSECT PERRY HILL RD
Tract 01101:33.01 (odd#s) 4\$
Tract 01101:33.02 (even#s) 4\$
 3800 * Agape Administrative Office
 H Johnson D
 H Sallis Greg
 * Vaughn Park Church Of Christ
 H Wren C D

Tract 01101:33.02 4\$
 3837, 3910 NCL
 3920 H Bouncey Al
 3975 * Evangel Christian Academy
 * Evangel Temple
 4121 H Day A H

XSECT GREEN ACRES DR
 4127 Cooke Susan

XSECT TALBOT TER
 4133 H Ballard

XSECT WORLEY LN
 4139 H Helms David B Sr & Virginia

XSECT GATEWOOD DR
 4206, 4212 NCL
 4218 H Dunlavy Dean
 4219 H Bhalerao R D
 4220 H Huttsler Bobbie
 4231 NCL
 4237 H Pete Farm
 4243
 4249 H Brown Elizabeth
 4255
 4261 Robinson Anthony

XSECT KINGSBURY DR
 4307 Pharr M H

XSECT COTTINGHAM DR
 4406 H Tencken Charles B
 4407 * Montgomery County Of Luzern
 * Vaughn Road Elementary School

4412 H Godfrey M A
 H Feiworth M A
 4450 * Capital City Church-Nazarene

XSECT HEATHERTON DR
 4500 * Harvest Temple Church Of God
 * Harvest Temple Learning Center
 4501 H Formby John L
 4507 H Podol Leland H
 4511 H Smith Stephen

XSECT FAIRLAINE DR
 4519 H McDonald Lavanda

XSECT ROJON CT
 4623
 4695 * Lee Anns Interiors
 4697 * Dougs 2 Salon-Spa
XSECT YOUNG FARM PL
XSECT YOUNG FARM RD
 4740 * Saturn Car Wash
 4750 NCL

Mail: Montgomery AL 36106 (odd #s)
Mail: Montgomery AL 36116 (even #s)
Tract 01101:33.02 (odd#s) 4\$
Tract 01101:56.02 (even#s) 3\$
 5010 * Wendys
 5018 * Spin Cleaners
 5020-5072 VAUGHN PLAZA
 5020 * Vaughns Beauty Barber & Style
 5022 * Advance Alabama
 * Title Pawn Lenders Inc
 5024 * Five Brothers BBQ
 5026 Strouse Steve
 5028 * Head On The Door
 5030 * Tgi Dutton Paint
 5036 * Electrolux-Aerus
 5040 * Gators Pizza Cafe
 5050 * Toys Alterations
 5052 * Instaff Personnel
 5054 * Aisha African Hair Braiding
 * Mr Install
 5060 NCL
 5070 * Office Depot
 5072 * U S Nails

XSECT VAUGHN PLAZA RD
Mail: Montgomery AL 36116
Tract 01101:54.05 (odd#s) 4\$

Tract 01101:56.02 (even#s) 3\$
 5101 * Hardees
XSECT THE MEADOWS
 5245 * Max Credit Union
 5250 * Ridgecrest Baptist Church
 5278 * Phoenix Rising Inc
 5279 * Oliver Zic
 5281 * Langhorn Insurance
 5283 * Bradley Personnel Consultants
 5285 * Pershing Thomas
 Pershing Thomas C
 5287 * Dunning James
 5289 * State Farm Insurance
 5295 Multi-Unit Address
 * 9 American Financial Svc LLC
 #22 Billingsley Realty
 * W H Properties
 * C D Enterprises
 * Crystal PM & S
 #20 Independent Realtors
 #14 Love Construction LLC
 M & P Construction Inc
 * Pack II Auto Sales
 #2 Preferred Tax & Bus Svcs
 #11 T B Construction
 * Warrin Shirley Agency
XSECT CARRIAGE BROOK RD
XSECT REXFORD DR
 5311 NCL
 5312 NCL
 5350 * Construction One Inc
 * Montgomery Catholic Prep Sch
 * Montgomery Catholic Middle
 * Montgomery Catholic High
 5355 * South University-Montgomery

Tract 01101:54.05 4\$
 5780 * Young Meadows Presbyterian Chr
 5801 H Blount Winton M
 H Wren C D

XSECT VAUGHN LAKES BLVD
 5829 H Jones John
 6000 * Kings Table Catering
 6010 * St James School
 6055 * Alouds Cultural Park
 6610 * Aldersgate United Methodist
 * Aldersgate Weekday Ministry
 6670 * Messiah Lutheran Church

XSECT EDINBURGH DR
XSECT OLD ORCHARD LN
 6901 * Christ-Redeemer Episcopal Chr
 * East Montgomery Montessor
 * Korean First Methodist Church
 6835 * Brusters Real Ice Cream
 6850 H Morris Paul E
 6855 * Climaster Self Storage
 6890 * Quick Service
 6891 * CVS Pharmacy

XSECT BELL RD
Tract 01101:54.05 (odd#s) 4\$
Tract 01101:56.01 (even#s) 5\$
Tract 01101:56.02 (odd#s) 5\$
Tract 01101:56.01 (even#s) 5\$
 6901 * AAA Insurance
 * American Family Care Ctr
 * Davis Lasan E MD
 * Doshi Sangeta
 * Hiale Bernard MD
 * Jones Bruce MD
 * Folmar David M
 * State Farm Insurance
 6944 * Hands On Healing
 6948 H Dekle W E
 6950 * Heirloom Jewelers
 6954 * Mathison Interiors
 6955 * Sonic Drive-In
 6956 * Acme-Greene Real Estate
XSECT WATCHMAN DR
 7000 * Andrews Tully Cleaners
 * Miller Melinda
 * Miller Melinda
 * Pams Profiles Hair Designers
 7004 * Reses
 7012 * Weddings By Jill
 7012 * Buckleups Clothing For Men
 7020 * Needle Bug
 7020 * Pruitt W Bruce
 7022 * Pruitt W Bruce
 7022 * Entrekir R Dale DDS
 7100 NCL

XSECT MILL RIDGE DR
 7700 * Publix Super Market
 7736 * Hair Masters
 7740 * Starbucks Advantage
 7790 * Starbucks
 7806 * Nail Studio
 7810 * Quince
 7813 * Charlotte Gaston Interiors
 7818 * Alabama Gemological Laboratory
 * North Cleaners
 * Marquiettes Exquisite
 * Montgomery Trading Co
 7821 * Kangaroo Express
 * Subway
 7825 * Halcyon Village LLP
 7826 * Cartridge World Of Montgomery
 7827 * Pizza Hut
 7829 NCL
 7833 THE PRUDENTIAL BUILDING
 7833 * Thornton Trace

7833 * Thornton Trace
 7834 * Kabuki Japanese Steakhouse
 7835 * Cornerstone
 7837 * Mattress Outlet
 7839-7891 HALCYON VILLAGE SHOPPING
 7839 * Asia Bistrot & Seafood
 7840 * Jos Hallmark Card & Gift Shop
 7847 * Sincrais Restaurant East Inc
 7850 * Hibbett Sporting Goods Inc
 7851 * Funky Phone
 7853 NCL
 7857 * Picture That Again
 7860 * Stein Mart
 7861 * Matthews Robert
 * Matthews Robert DVM
 H Mills G
 * Vaughn Road Veterinary Clinic
 7870 * Compass Bank
 7891 * Circle K
XSECT TAYLOR DR
 7900 * Flyntz Uptown Grill
 7911 * Allant Bank
 7915 * Mellow Mushroom
 7917 * Locker Room Outdoors
 * TLR Outdoors
 7920 * Blockbuster Video
 7923 NCL
 7925 * Atm Worldwide
 * Rave Motion Pictures
 7928 * Jim Massey Formal & Bridal
 7929 NCL
 7931 * Nail Studio
 7932 * STURBRIDGE VILLAGE
 7933 * Rite Aid
 7936 * Griefrindz
 7939 * Paper Moon
 7940 * Covent Garden Florals & Gifts
 7943 * K & H Florist Inc
 7945 * Jo In A Pod
 7946 * Winn-Dixie Pharmacy
 7956 H Dorand R D
 H Hall D L
 7957 * Huggins M G
 * Perma-Jack
 * Ups Store
 H Ware V A
 7958 * Spirits At Sturbridge
 7959 * Fitness Together
 7960 * Jones Tracy
 7964 * Garbos Hair Salon
 7966 * GNC
 7968 * Comics & Cards Trading Post
 7971 * Buffalo Wild Wings Grill & Bar
 7972 * Sommers Place
 7975 * Leon Load TM
 7976 * Taco Bell
 7978 * Huggins A A
 7980 * Colonial Bank
 7995 * Mickleboros Of Montgomery
 8001 * Mens Wearhouse
 8007 * Scottrade
 8009 * Hertz Rent A Car
 8011 * Valis Capital LLC
 8015 * Satsaritas
XSECT HALCYON PARK & TRUST
 8095 * Community Bank & Trust
 * Exxon Lions Pride Market
 8101 * Dylan Rings
 * Pepper Tree Steaks & Wine
 8113 * Repps Dylan
 8105 * Super Suppers Of Montgomery
 8107, 8109 NCL
 8111 * Electric Sun Tanning Salon
 8112 * Corks & Canvas
 8113 * Tangs Alterations
 8117 * Adonias Fit Stop
 8123 H Rugg M W
 8127 * A Z GIR & Interiors
 8129 * Bella
 8131-8161 PEPPERTREE SHOPPING
 8131 * Vanessa
 8135 * Candle Cabin
 8137 * Lees Kids
 8139 * Chappys Deli
 8141, 8143 NCL
 8147 * City Grill
 8149 * Papa Johns Pizza
 8151 * Herb Shop
 * Natures Garden
 8153 * East China
 H Guo Y
 8155 * Hue Studio Inc
 8157 * Jalapenos Mexican Restaurant
 8159 * Family Karate Club
 8161 * Optaprint
 8165 * Ameri First Bank
 8173 * Miyako Japanese Steak & Sushi
 8175 * Yv Nails
 8181 * Palm Beach Tan
 8185 * Velvet Pumpkin
 8189 * Adams Drugs
 * Periwinkle Distinctive Gifts
 8193 * Arthur King Designer Portrait
 * Foster Photography
 * King Arthur Designer Portrait
 8197 * Tripp Clements Cleaners
 8201 * Pepper Tree Apartments

Mail: Montgomery AL 36116 (even #s)
Tract 01101:56.01 5\$
 8401 * English Jennifer DVM
 * Montgomery Veterinary Assoc
Mail: Montgomery AL 36117
 8460 * Eastern Meadows Church-Christ
XSECT HUNTINGTON RIDGE LN
 8570 * Church Of The Holy Spirit
 * Church-Holy Spirit Assoc Pstr
 8530 H Wilson E P
 * Vaughn Robert C
 8640 NCL
 8660 * Wilson Forest Baptist Church
 H Millis J
XSECT DEER CREEK BLVD
XSECT GLYNWOOD DR
 8786 H King B F
 8790 * Bridge Ways For Kids
 * Easter Seals
 * Immanuel Presbyterian Church
 8820 * Southern Homes & Gardens
Tract 01101:55 (odd#s) 3\$
Tract 01101:56.01 (even#s) 3\$
 8921 H Griffin Louis A
 8924
 8945 H Phillips C
 8955 H Miller S L
 8965 H Gaston William
 8977 H Patel Anna
XSECT RYAN RD
 9000 * Capital Christian Ctr
 9045 * St James United Methodist Preschool
 * St James United Methodist
Mail: Montgomery AL 36104 (odd #s)
Mail: Montgomery AL 36117 (even #s)
 9177 * Moore William E
Mail: Montgomery AL 36117
 9505 * CVS Pharmacy
Mail: Cecil AL 36013 (odd #s)
Mail: Montgomery AL 36117 (even #s)
 16917 Randall Willie
 Bray Rosie
 Gilder J
 H Lewis Willie D
 Richardson M & Wilbur
 Thomas M Carolyn
 Townsend Lillian

Vaughn Rd ☒
Pike Road
48 Resident 8 Non-Res 4 New
Mail: Pike Road AL 36064
 2817 H James Terry L & Betty A

XSECT WATCHMAN DR
Tract 01101:55 3\$
XSECT GLYNNWOOD DR
 8922 * Singleton Charlie Mae
XSECT PARKS RD
XSECT PECAN TREE LN
 9115 H Morris C
 9128 H Armstrong D E
 9134 H Hicks Michelle & Mike
 9140 H Smith Cory
 * Southern Home Planning
XSECT TIMBER CREEK DR
 9156 H Greig Gerald
 9163 H White P T
 9165 H Rush James M
 9167 NCL
 9169 Brewer Alan
 9171 H Moore William B Jr
 Res William B
 9172 H Maddox Jeff
 9185 H McCully George
XSECT TIMBERLANE
 9226 H Brinson R R
 9235 H Russell Lee & Betty Ann
 9257 Hall Lester H
 Hall Lester H
 Hall Amy & Andrew
 Hall Andrew D & Amy
 Hall Lester H
 9260 NCL
 9299 * First Presbyterian Church

XSECT LAUREL SPRINGS CT
 9340 * Herring Landscape & Sprinkler

XSECT LAURELWOOD DR
 9390 H Barlow L V
 9395 H Martin William
 9360 H Thomas M C
 9403 H Sippal Wilson C
 9427 NCL
 9563 * State Liquor Store # 63
 9570 * Tender Care Veterinary Hosp
 9575
 9593 * Crockmiers Grill & Bar
 9773 H Allen Lugenia
 9821 H Deputy R L
 9853 H Brocken Carole
 9871
 9907 H Owens R G
 9917 H Gillis Sade
 9929 H Davis Betty J
 Davis Betty J

XSECT ST MARTINS DR
 9995 NCL
 10017 Davis Eliza
 H Quimble J
 H Quimble C J
XSECT KINGMAN DR
 10056 H Marshall Preston
 10073
 10091 H Bray R P

LOCATION

CALL TODAY FOR A FREE TRIAL (877) 525-1242

v = Age Under 35 * = Age 35 to 50 A = Age Over 50 v = Income Under \$50,000 d = Income \$50,000-\$100,000 Δ = Income Over \$100,000
 □ = New Listing □ = New at this Address □ = Phone # Change NCL = No Current Listing
 Copyright 2009 - infoUSA City Directories - All Rights Reserved

BELL RD 2009

Montgomery, Alabama

March 2009 Edition - Location Section - Listings Arranged By Address

Montgomery

Beech St

Continuation Of: Beech St Maxwell Air Force Base Mail: Montgomery AL 36113 Tract 01101:9 (odd#s) 1\$ Tract 01101:9.85 (even#s) N/A Tract 01101:9.85 (even#s) N/A

Beechdale Rd 48 Resident 6 New From 3700 BLK Harrison Rd S, 1 w of Perry Hill Rd Mail: Montgomery AL 36109 Tract 01101:17 3\$

XSECT HARRISON RD 1001 M Brannon W C & Sue 1002 H Harold James Jr 1008 Romauldo Solis Leticia 1009 Clifford Deborah & Fred 1014 Vandiver Tamika 1015 L019 1020 Oourke Norman 1023 H Cooper Gregory P 1024 M Moores Madonna 1028 H Dickinson George Jr 1029 H Leach Larry 1032 P Potter Kevin & Kari 1035 H Oliver L F 1036 H Courtney K A 1041 L042 1047 H Skelley Jerome W 1048 H Bell Nicholas

XSECT DUNDALE RD 1104 M England Michael E 1105 NCL 1109 Nix D E 1110 H Haynes Jennifer 1115 H Huebner Valerie 1116 H Slaughter E B 1121 M Lukic J K 1122 NCL 1123 Evans Suzanne 1124 NCL 1128 H Eastman C H 1133 M Martin James A 1134 M McGraw N R 1139 H Bridges J 1145 H Neese H F

XSECT ELM DALE RD 1203 H Stone James T 1209 Williams T 1210 Cleary April 1215 H Dailley John 1216 H Milton Betsy 1222 H Milton Travis 1223 H Workman Betty 1227 H Rudolph T L 1228 H Holton M L 1229 H Butt Jason 1233 H Brown Minnie 1234 H Buyl Don 1239 H Farley Terri 1240 H Kauffman L 1240 H Pettis L G 1240 H Anderson M R 1245 H Broughton Travis & Kerl 1246 H Browning D S

XSECT FARWOOD DR Beecher St 5 Resident 1 New From 1900 BLK Mobile Rd SE to Burns Mail: Montgomery AL 36108 Tract 01101:11 1\$

XSECT BURNS ST 2401 NCL 2404 M Walters P G 2411 L2412, 2413 2420 M Green Henrietta 2428 L2435, 2437 2439 N Smith Cynthia 2441 Siller Tracy 2446 H Brown John Henry 2453 NCL

XSECT MOBILE RD Beecline St Crews Mobile Home Park 2 Resident From 3900 BLK Birmingham Hwy south Mail: Montgomery AL 36108 Tract 01101:60 2\$

XSECT ARMOR DR Cook Houston Tract 01101:60.85 N/A 25 Bazzell Angie

XSECT EMBASSY DR Belcher Dr 21 Resident From Mc Curdy NE to Crawford Mail: Montgomery AL 36111 Tract 01101:20 5\$

XSECT CRAWFORD ST 2401 M Formby Ray 2402 H Hansen John P 2403 H Ingle Sam T SGT 2408 M Mills D 2409 H Schutt R M 2414 H Garrett Kent 2415 H Smith Arzo 2420 M Burrell J 2420 M Garrett David C

2421 Mathis Peyton 2422 H Parker J 2426 M Curles Patrick 2427 H Clements J C III 2432 H Harrison S 2433 H Sanford Douglas F Col 2438 H Fleming Norwood J 2439 H Ashworth Don C 2443 H Speath R D 2444 H Irvin Doug & Debbie 2450 H Orrear Rebecca 2451 NCL

XSECT MC CURDY ST Belfast St 10 Resident From 1100 BLK Carter Hill Rd s to Belmont, 1 e of Dunbar Mail: Montgomery AL 36106 Tract 01101:14 4\$

XSECT CARTER HILL RD 2102 H Pettaway Eric 2106 NCL 2107 Goldsmith Lucy 2108 H Foster R G 2112 NCL 2117 H Murphy Terry 2118 NCL 2125 H Coachman W J 2126 H Hurst Lillian W Mrs 2126 H Johnson Velma V 2132 H Geter Tom & Fannie Johnson

XSECT BELMONT ST Bell Cir 2 Non-Rc From Bell Rd NW, 1 SW of Caravan Village Dr Mail: Montgomery AL 36116 Tract 01101:56.03 2\$

XSECT BELL RD 5740 NCL 5750 M Aman Bama Supply * Welchs Chem Dry

XSECT BELL RD Bell Rd 118 Resident 103 Non-Rc 1 New From Atlanta Hwy south To Troy Hwy Mail: Montgomery AL 36117 Tract 01101:54.01 4\$

XSECT UNITED STATES HIGHWAY 80 5 Grace At Bell Road 54 NCL 70 * Fireplace & Patio-Montgomery

XSECT BELL ROAD MANOR 101 * H&R Manufacturing 134 Clements Danny 135 * Fire Assembly Of God

XSECT BENT CREEK DR 250 H Hodurskidir D F 250 H Hodurskidir D F 310 H Browne Sally 340 H Talkington Scott 351 * Community Of Christ Church 355 * St Joseph-Arimatheo Anglican

XSECT TIFFANY LN 420 H Davenport Arjan 601 H Newell Keith

XSECT OLIVER DR 725 H Lynn June 905 M Nix H E Jr 1005 NCL

XSECT HENLEY WAY 1150 M James T J 1165 H Prescott Cecil H 1165 H Prescott Cecil H Dr 1443 NCL 1450 H Walker Joseph 1455 H Caddell John 1480 H Bender J S 1550 H Newell William S 1625 H Montiel David C Dr 1700 H Stoen Wiley 1730 H Karst Keith 1755 H Brown Ron

XSECT BEAUVOIR LAKE DR 2045 H Adams Thomas L 2080 H Lowder Robert E

XSECT THACH RD 2101 H Lee Ned D 212 * Williams Cecil R 2130 * Memorial Presbyterian Church

XSECT OLD CREEK RD 2500 M Bateman Lloyd & Anita 2501 * Copperwing Design LLC

* Ikon Office Solutions Inc Klnafra Inc Lanford Phillip Livings John P 2524 * Liberty National Life Ins 2525 * Hornsby Nora CPA * Lincoln Development Co * Trotman Co 2527 * Leon M Kelley & Co 2531 H Hollingshead Tom 2533 * State Farm Insurance * Wilcher Derrick K 2545 * Hanan Ellis D 2547 * Answertek * Mail Express 2549 * American National Insurance Co

* Knotts Brian 2551 * Hair Body & Beyond 2560 * Novelsy Thomas P DDS * Mesley Leigh Ann DDS * Wilcher Derrick K 2565 * Nolan Research 2567, 2569 NCL 2574 * Poe Agency 2576 * Alabama Rural Water Assn * Wall Management Svc Inc 2585 * Bell Road Animal Medical Ctr 2590 * E L Lowder Branch Library 2595 * Alliance Insurance Group LLC * Ash Brokerage Alabama Georgia

XSECT GREENBROOK DR 2600 Multi-Unit Address * James W Thomas DDS * Miller Kerl L DDS * Montgomery Pediatric Dentists Owen Robert H Jr Payne John H IV DDS Stanley J David DDS Durden David J Turner Insurance & Bonding Co Walker J M Farha K F Farha Kenneth F DDS Hudson Daniel C Dr Hudson Daniel DDS Vishnu Bavani DDS Alabama Sheriffs Youth

XSECT OLD LEEDS RD 2700 * Old Leedes Property 2701 * American Lube Fast 2711 * Fred Astaire Dance Studio 2715 T-7 Mobile 2715 T-7 BELLWOOD SHOPPING 2721 * Kully Beauty 2723 * Alterations 2727 * Kelly Buffet * King Buffet 2729 * H&R Block Tax Svc 2733 * Advance America 2737 * Benjamin & Co 2747 * Brunos 2750 * Stylermasters * Tiger Rock Taekwondo Academy 2757, 2758 2762 * Computer Svc Inc 2762 * Adventure Travel 2766 * Training Room 2767 * Cycle Escape 2772 * Wings Sports Grill 2775 * Curves 2779 * Dixie Service Cleaners

XSECT VAUGHN RD Mail: Montgomery AL 36116 (odd #s) Tract 01101:56.01 (odd#s) 5\$ Tract 01101:54.05 (even#s) 4\$ Tract 01101:54.05 (odd#s) 4\$ 3125 * Chung's Taekwondo Fitness 3133 * Dominos Pizza 3133 * Ruffles XSECT WATCHMAN DR 3201 * Alabama Computer Assoc * Associated Business Svc * Kennedy Gwendolyn 3241 * Peace Child Care Ctr Mail: Montgomery AL 36116 Tract 01101:56.01 (odd#s) 5\$ Tract 01101:56.02 (even#s) 3\$ 3300 * Gateway Baptist Church XSECT WILLOWICK RD 3410 H Brown S H 3420 H Young Marion 3430 H Harper Darryl 3440 H Raines Janita 3450 H Strickland James * Tei * Tcu Consulting Svc XSECT CHERRY WOOD TRL

3560 * Lighthouse Baptist Church 3570 * Lighthouse Christian Church

XSECT WALBASH DR NORRIS FARMS RD 3800 H Norris Roger C 4000 H Norris Walter 4350 H Holmes Capers A Col 4351 McBride John McBride John D 4400 * Holy Cross Episcopal School 4401 H Carlisle L D 4411 H Dorrell John & Carol 4430 H Nicross William K 4431 H Gillespie Edward

XSECT REMINGTON RD 4500 H Sampson E 4506 H Shines Cynthia XSECT CHAPPARRAL DR 4750 * Morrisings Of Montgomery 5050 * Paddock Club Montgomery * Paddock Maintenance Shop Tract 01101:56.03 (odd#s) 2\$ Tract 01101:56.02 (even#s) 3\$ 5555 * Covenant Baptist Church

XSECT EXCHANGE ST 5640 * Jim Bishop Cabinets Inc 5644 * C & W Heating & Cooling Inc 5646 5652 * Diaz Distributors Inc 5656 * Adams Interior Design LLC * Lisa Dell Custom Embroidery 5658 H Hubbard L A * Montgomery Cabinet & Trim Co 5670 * Bell Road Ornamental Iron 5676 * Lawn Power Equipment

5700 CARAVAN VILLA MOBILE Aquilar Aracely Aquilar Juan Aquilar Juan Alvarez Eleazar * Andrews A-1 Pest Control Andrews Robert Austin Sharon Aviles Leticia Birmingham James Blair Channel Clark Barbara Corman Walker H Darden Julie A Davis Jackie Decker Dukes Vanessa Eason C M Garcia Alfonso Gomez Herlinda Green L D Grimsley Vanessa Harris Russell Harris Russell Hutchinson W G Jones Bernice & Sadie Knox Leticia Lara Rafael Lara Rafael Lejeune Robert Letts Ronald Long Lopez Maura Lozano Janeth Lynn Garry Martinez Juan Matthews Ray Newhart Vernon E Orum Willie Revis Leroy Rodriguez-Puerta Leticia Rodriguez-Puerta Leticia Salas Silvia Saldaña Zolla Sambrano Victor Sambros Javier Sanic Cesar A Sierra Silverio * Southern Villa Mobile Home

Thomas Richard Tyson Ernest Vivero Sergio Walker T Washington Eric Webster Dee Williams Adrien M

5770 * Access Cabling * Andrews Tully Cleaners * Art Of Beat Studio * Dianas Salon * Shyan Jazz Gallery MILL RIDGE DR Dees Allen

Bell St 10 Resident 35 Non-Rc 2 New From 400 BLK Molton w to city limits; dividing line for n & s streets Mail: Montgomery AL 36104 Tract 01101:1 2\$

XSECT MOLTON ST XSECT CATOMA ST 309 * Paulk Construction Inc XSECT N GOLDTHWAITE ST 435 NCL

CALL TODAY FOR A FREE TRIAL (877) 525-1242

Age Under 35 * Age 35 to 50 * Age Over 50 * Income Under \$50,000 * Income \$50,000-\$100,000 * Income Over \$100,000 * New Listing * New at this Address * Phone * Change * No Current Listing

WATCHMAN CIR 2009

Montgomery

Continuation Of: Washington Ferry Rd... Tract 01101:60 25

Watchman Cir 51 Resident 14 New... Tract 01101:56.01 5\$

- XSECT WATCHMAN DR 7000 Smith Pam... 7012 Gibson J... 7014 Ogles Beth... 7016 h Bush Roy... 7018 Freeman Shaundia... 7020 Leslie Lynn... 7022 h Broadstreet Becky... 7024 Gibson Tara... 7026 Ferris Amanda... 7028 Antrejo Jaquinta... 7030 Escobar Manuel... 7032 h Cottrell Cheryl... 7034 Alker Tamara... 7036 Aloxham Mesbah... 7038 h Whittle Alma A

Watchman Ct 12 Resident 5 New... Tract 01101:56.01 5\$

- 3200-3233 WATCHMAN COURT APTS XSECT WATCHMAN DR 3200, 3201... 3202 Leland Michelle... 3203 Hall R... 3205 Robinson E... 3206, 3207, 3208, 3209, 3210... 3211... 3212 Thomas Santana... 3213, 3214, 3215... 3217 Pratt Susanne... 3219 h Fowler Steve... 3220 h Braxton H... 3221 Cameron A M... 3222 h Edwards Jerry M MS... 3224 h Braxton M A... 3225, 3226... 3227 Holtsby Ruby... 3229 h McInnery B C... 3231, 3233, 3301

Watchman Dr 1 Resident 3 Non-Res 2 New... Tract 01101:56.01 5\$

- XSECT VAUGHN RD 3150 h Dabbos Prime Steak & Seafood... 3201 h Bell Station Apartments... 3220 Anthony Joseph... XSECT WATCHMAN CT 3200 h Foshee Builders Inc... 3379 XSECT BELL RD

Water St 4 Resident 25 Non-Res 7 New... Tract 01101:11 2\$

- XSECT COMMERCE ST 210 h Wachovia Bank... 300 UNION STATION BLDG... 311 h Bland Donna

Montgomery, Alabama March 2009 Edition - Location Section - Listings Arranged By Address

300 Continued Brennan Associates Architects... #315F Burroughs Russell... #308 h Cooper Structural Engineers... #307A h Coosa-Ala River Improvement... #214E h Dynamic Employment Solutions... #400A h Elvras Kitchen... #301 h Jackson Randy... #315A h Leadership Alabama... #30 h Leaks Railroad Thai... #A h Montgomery Convention & Visit... # Montgomery Research Ctr... # Muller Communications Inc... #310 h Rash Robert... #414A h Texware... # Training Station... # US Government Dhhs Ctr... # Vermetta Perkins Law Office... # Visitor Center... #300A h Winter Legal Strategies

XSECT MOLTON ST N Water Mill Rd 18 Resident... Tract 01101:56.02 3\$

- 3402 h Frazier Preston & Gwendolyn... 3408 h Smith Dorsey L... 3409 h Brown Daniel P... 3414... 3415 h Banks Johnny... 3421 h Gates Derrick... 3426 h Leavette Arnessa... 3427 h Cooper Chiquita... 3432 h Gates J... 3433 h Mckitt Gregory A & Sheila... 3438 h Ferguson Love & Linda... 3439 h Williams A... 3444 h Harris Robert Jr & Patricia... 3450 h Gardner Robert H... 3456 h Reid G S... 3475 h Gordon Felix

S Water Mill Rd 24 Resident 1 New... Tract 01101:56.02 3\$

- 3404 h Tarver T J... 3405 h White Dianne... 3410... 3411 h Posey W D... 3416 h Burt M V... 3417 h Mclellan Allen & Faye... 3423 h Griffin J... 3423 h Anderson Thomas... 3428 h Barner Erree & Sandra... 3429 h Lacayo Linda... 3434 h Dubozosa Aubrey & Sonya... 3435 h Bates Cassandra & Sanford... 3440 h Redden J E... 3441 h Holmes Vivian... 3446 h Hardy L A... 3447 h Anthony A Q... 3453 h Baker V J... 3454 h Davis I K... 3458 h Finley Dinell Sr & J D... 3459 h Tatum Harold & Leleeta... 3464 h Usenby Crowell & Reba... 3470 h Scott Bobby R

Water Oak Ct 25 Resident... Tract 01101:54.06 5\$

- 8400 h Flores N E... 8409 h Davis B... 8412 h Harden Alicia... 8416 h Long John Jr & Debbie... 8419... 8420 h Darby N L... 8424 h Myers K M... 8425 h Garity A... 8428 h Whitfield Virginia... 8429 h Alexander J H... 8432 h Mamie Michael... 8436 h Evans F E... 8440 h Brown C A... 8444 h Jones Howard... 8448 h Anderson Christopher... 8449 h Hudson R... 8452 h Shung Mikyung... 8453 h Jordan Vera... 8455 h Evans F E... 8457 h Griffin Terri... 8460 h Parker Barbara

8460 Parker Barbara... XSECT WATER OAK LN 8467 h Darby Winston P... 8468 h Wilkins Howard K

Water Oak Ln 5 Resident... Tract 01101:54.06 5\$

XSECT CHAPPELLE LN 6700 h Green M... 6704 h Liddell Evelyn J... 6708 h Vigora Fredrick... 6711 h Kelley Bryan K... 6712 h Hammett S M

Watermark Ct 6 Resident 2 New... Tract 01101:56.01 5\$

- 7501 Smith George... 7507 h Smith George & Stephanie... 7507 h Surles Mike... 7512 h Marshall Linda... 7513 h Hunkins Thad

Waters Edge 32 Resident 2 New... Tract 01101:54.01 4\$

- 395 Dean Jake... 457 Dean Jake... 459 Dean Jake... 461 Dean Jake... 463 Dean Jake... 465 Anthony Lashawn... 7200 h Fyfe W A... 7201 h Brewton Brenda... 7206 h Lelyke Malime... 7207, 7212... 7213 h Lieberman A M... 7218 h Regan Arnold... 7219 h Palk Timothy... 7227 h Mccormick Brian A... 7228 h Wilson James R... 7229 h Morrison Janet & Doug... 7267, 7272... 7273 h Wileisen R F

XSECT OLD BARN RD Waters View Dr Pike Road 19 Resident 1 Non-Res 5 New... Tract 01101:55 3\$

- 11 h Mary Kay Cosmetics... 12 h Rosser J J... 23 h Hawkins J... 35 h Mejer Dan... 39 h Blackmon W B... 43 h Mckee Walter T Jr... 47 h Moore Thomas S... 51 h Bradsher Michael... 55 h Fureigh Mike... 59 h Sherburne Brusle & Gwen... 63 h Jordan Buck... 67 h Daniel Loyd... 75 h Hightland Jeff... 77 h Evans A S... 83 h Stakely H W... 131 h Logan D A... 159, 171 h Bradsher Vick

Waterview CV Pike Road 2 Resident... Tract 01101:56.01 5\$

- 8320 h Boone Lori... 8340 h Bonner Gene

Washington Ferry Rd

Watson Ave Cloverdale 22 Resident 2 New... Tract 01101:14 4\$

- 1405 h Carr A L... 1408, 1419... 1427 h Scott James B... 1428 h Roberts J B... 1435 h Hankins J L... 1436 h Mullins R A... 1436 h Smith Leslie... 1443 h Mcclean J... 1444 h Mclemon Andrew... 1451 h Davis L S... 1452... 1457 h Ward Tim... 1458 h Forester M D... 1465 h Oglesby Michael... 1466 h Warnsted P M... 1473 h Bunce S D... 1474 h Collett Greg... 1479 h Hutcherson Paul... 1485 h Jowers C... 1487 h Thacker V J... 1491... 1493 h Estakhr M M

Watson Cir 25 Resident 1 New... Tract 01101:27 4\$

- 9 Moseley C A... 10 Costanza Armanda... 11 h Yawn Kenneth Michael... 15 h Mccneese J H... 20 h Dowd Chris & Teresa... 21 h Staudenherz B A... 27 h Simmons J R... 30 h Scott Paul B Jr... 35 h Bise Jerry... 40 h Hallegier L B Jr... 44, 50... 60 Hayes B & K... 70 h Grant & Carole... 81 h Russell B J & Robert J Sr... 90 h Thompson S E... 91 h Whyte Bryan... 91 h Ott J & Ruth... 100 h Thomas Cornelius W & Yvonne... 101 h Cooper Maxie W & Gail T... 110 h Stribley Nancy... 111 h Sealy Cher

XSECT ATLANTA HWY XSECT WATSON CIR 120... 130 h McKinney Craig... 136 h Jernagin John... 140... 151 h Durden John B... 160... 161 h Turner L

XSECT ATLANTA HWY Watts St 17 Resident 2 Non-Res 2 New... Tract 01101:6 1\$

- XSECT KEY ST 501, 503... 505 Brown Leslie... 507, 509, 510, 511, 512, 513... 514, 515, 516, 517, 518, 519... 521 Smith Malcus... 522, 523, 524, 525, 526, 527... 528 h Holey Mary... 529, 530, 531, 532, 533, 534... 535, 536, 537... 538 h Fountain Laurine... 539, 540, 541, 542... 543 h Davis P... 544, 545, 546, 547, 548... 549 h Ratsoe Jacob... 550, 551... 552 h Stallworth Tanara... 553... 554 h Allen Ida... 555, 556, 557... 558 Hall Dorothy... 559 h Adair Angela... 560, 561, 562, 563, 564, 565... 567, 569, 571... 572 h Highland Ave... 613, 614, 616, 619, 622... 626 h Lawson A... 630 h Jenkins D D... 635 h Fuller Mary... 639... 640 h Centennial Hill Gardening... 641 h Hogan Marietta... 647, 649, 657, 661, 663... 665 h Davidson Mary E... 672 h New Elam Baptist Church... 678 h Porter Gregory... 680

XSECT LAKE ST

CALL TODAY FOR A FREE TRIAL (877) 525-1242

= Age Under 35 * = Age 35 to 50 ** = Age Over 50 = Income Under \$50,000 = Income \$50,000-\$100,000 = Income Over \$100,000 = New Listing = Now at this Address = Change NCL = No Current Listing

VAUGHN RD 1998

VAUGHN RD TO VAUGHN LAKES BLVD

328

HOMEOWNER

VAUGHN RD

4750 REGIONS BANK state
control bank 832-9670
+EASTERN BLVD ENDS
ZIP CODE 36116 CAR-RT R027
5010 WENDY'S eating places
5018 MASSEY JIM CLEANERS &
LAUNDRY drying pl 279-9585
5020 HEDI'S BARBER SHOP
barber shop 244-0076
5022 BRIDES BOUTIQUE florists
272-3333
Strong Gale S 279-1500
5026 VINES REALTY real est
agts/mgrs 270-1500
5036 ELECTROLUX CORPORATION
household appliance store 271-1076
5040 PLAZA CAFE & GRILL eating
places 271-3663
5046 TOYS ALTERATIONS 270-1009
5050 MAHARAJA CUISINE OF
INDIA eating places 277-4992
TASTE OF INDIA eating
places 270-1014
5052 HEAD ON drinking places
270-1928
PRIZM COMPUTERS compr
software str 279-7373
5054 Not Verified
5060 Gaulette Timothy 277-0011
TEXAS STEAKHOUSE eating
places 260-0081
5070 OFFICE DEPOT stationery
stores 272-8633
5101 HARDEE'S eating places
270-8557
5260 CHURCH religious orgs
277-0011
5275 Not Verified
5280 UNITARIAN FELLOWSHIP
MONTGOMERY religious orgs
279-9517
5350 Owyne Thomas L 272-7220
MONTGOMERY CATHOLIC
HIGH SCHL elemtry
scndry sch 272-7220
5780 Coxhead George L Jr 277-3705
5801 Mount Winton M 279-7920
5820 Not Verified
5821 Raley Joe H 277-8033
VAUGHN WOODS NURSERY
lawn garden svcs 271-6465
5828 Jones John F & Mary 272-6420
5829 Grand W G 272-7933
+REXFORD RD BEGINS
6000 SAINT JAMES SCHOOL THE
elementary scndry sch 271-3830
6010 St. James School The
saint james scndry sch
277-8033
6025 Tisdale Joe 277-8033
6055 NATURAL RESOURCE
CONSULTING bus constng
279-0044
6610 ALDERSGATE CHILD CARE
DEV child day care svcs
277-0880
CHILDRENS WEEKDAY
MINISTRY religious orgs
272-6152
6670 MESSIAH LUTHERAN
CHURCH religious orgs
277-4213
+VAUGHN LAKES BLVD ENDS
+EDNBURGH DR BEGINS
+BRIAR GATE DR BEGINS
+OLD ORCHARD LN ENDS
+BELL RD BEGINS
ZIP CODE 36116 CAR-RT R010
6801 Bena Christopher D 277-7656
CHRIST REDEEMER EPISC
CHURCH religious orgs
272-3890
6850 Norris Julia B 272-7910
6890 E-Z SERVE grocery stores
271-3068
ZIP CODE 36116 CAR-RT R034
6900 REGIONS BANK state
commercial banks 240-2557
6910 AMERICAN FAMILY CARE
CENTER child day care svcs
279-7444
PHYSICIANS HAIR
TRANSPLANT CTR misc
prnl svcs 262-6700
7076 Wool Maria 279-7444
6920 Carr Brian C 277-7777
6940 McDowen Liz A
STATE FARM ins agts/svcs
288-6730
B FOLMAR DAVID M legal
svcs 272-7930
9944 TAYLOR BUILT
CONSTRUCTION CO INC
ngl-fam hng cnsr 277-0000
6948 Dekle Wesley E & Sharon 8460
8460 Sorrell Madge V 271-6557
8500 Cappadocia Ronald 271-6557
8500 Cappadocia Shane A
+FOXHALL RD ENDS
8570 CHURCH OF HOLY SPIRIT
religious orgs 277-5831
+PARKS RD BEGINS
8650 Not Verified (3 Hses)
8790 IMMANUEL PRESBYTERIAN
CHURCH religious orgs
260-0567
8815 Griffin Richard 270-9236
+RYAN RD BEGINS
8921 Griffin Louis A 277-8834
8965 Gannon Edward M Jr 277-8834
BUSINESSES 88 HOUSEHOLDS 159
VAUGHN RD (PIKE ROAD)-
ZIP CODE 36064 CAR-RT R004
9119 Norris Chip 277-5289

VAUGHN RD

7008 Cox Evelyn S 277-5289
KEYSTONE REAL ESTATE
real est agts/mgrs
270-3343
MONTGOMERY HERITAGE
HOMES ngl-fam hng
cnsr 279-1080
7012 BUCKLEW'S mens/boys
clothing 279-5147
7020 ADAMS DRUGS gift shop
277-3570
7022 Enrakin Dale 271-3111
7100 Graham Rosamond 272-7635
+MILL RIDGE DR ENDS
+LAURELWOOD LN ENDS
+TAYLOR RD ENDS
+TAYLOR RD E BEGINS
+HALCYON PARK DR ENDS
+SEASON BLVD BEGINS
+HALCYON BLVD ENDS
7813 GASTON CHARLOTTE
INTERIORS 260-0044
7825 WORTH CLEANERS crnt
prng cnsr 272-6830
7827 PIZZA HUT eating places
270-1482
7833 Marshall Dale H 270-1482
7837 HORIZON MORTGAGE
COMPANY loan brokers
260-1671
7839 MAGNOLIA CAFE eating
places 272-2366
7843 Mills George A 277-3705
7845 Wright Dan 272-0670
7847 SINCLAIRS RESTAURANT
EAST eating places 271-7654
7849 Steiner James A 277-7779
7851 LOMAX INTERIORS bus svcs
272-7779
7855 CAPITOL CITY TILE CO CO in
tile mbrl 272-5768
Chambiss Brenda J 272-5768
OBSESSIONS HAIR STUDIO
beauty shop 272-8333
7857 PICTURE THAT misc rit svcs
270-8796
7861 Oates Leta E 277-3705
7863 Mills George A 277-3705
VAUGHN RD VETERINARY
CLINIC PC vtrary svcs
277-3705
7891 Westbrook G N 277-3705
7893 EXPLOREATION 272-9333
gas stations 279-0726
ZIP CODE 36116 CAR-RT R033
7920 GINGER'S womens clothing
store 272-3777
7922 BAIN REBBINS ICE CREAM
YOGURT dairy prdts stores
279-3102
7932 RITE AID CORPORATION
drug store 272-4509
7936 Clark Delore R 272-9333
SEASONS ormntl ntrs prdts
272-9333
7938 Hopper David L
PLANTATION JEWELERS
jewelry stores 272-4918
7940 COVEY GARDEN FLOWERS
& GIFTS florists 277-4200
7946 WINN-DIXIE grocery stores
272-5979
7956 Grace Valeria R
Hoskins Michael G
Johnson Anthony H 270-4200
Johnson Kim G 270-4200
Nissan Beverly W 277-7777
Senders Jacqueline R
Washington Calvin J
Washington Nicole Y
Webb James M & Beverly
Wheat Roy T & Charlotte
Wilburn Martha A 277-7656
7958 TABACCO ROAD 3 tabacco
prds 273-9906
7960 ALFA INSURANCE 273-9906
agts/svcs 277-6333
Jones Tracy C 277-6333
Pruitt W B 277-6333
7962 COMFORT ZONE furniture
stores 277-5594
7964 GARBO'S HAIR SALON
beauty shop 279-2830
7966 MONTECH compr software str
272-0606
7968 COMICS & CARDS TRADING
POST book stores 272-1787
Remacle James P
7976 TACO BELL eating places
277-7777
8135 O'Donohy John R 271-6336
8143 ALL DRESSED UP misc appl
273-0404
8161 OLD ROW mens/boys clothing
279-1258
+WYLLAKES BLVD ENDS
8201 FOSHEE BUILDERS apmnt
bldg oprtrs 273-0877
+MOSSY OAK DR ENDS
ZIP CODE 36117 CAR-RT R065
8460 Sorrell Madge V 271-6557
8500 Cappadocia Ronald 271-6557
8500 Cappadocia Shane A
+FOXHALL RD ENDS
8570 CHURCH OF HOLY SPIRIT
religious orgs 277-5831
+PARKS RD BEGINS
8650 Not Verified (3 Hses)
8790 IMMANUEL PRESBYTERIAN
CHURCH religious orgs
260-0567
8815 Griffin Richard 270-9236
+RYAN RD BEGINS
8921 Griffin Louis A 277-8834
8965 Gannon Edward M Jr 277-8834
BUSINESSES 88 HOUSEHOLDS 159
VAUGHN RD (PIKE ROAD)-
ZIP CODE 36064 CAR-RT R004
9119 Norris Chip 277-5289

VAUGHN RD (P R)

9128 Not Verified
9134 FLOWERS ETC florists
279-6807
Hall Hilton C 244-0424
9140 Not Verified
9148 Ingram Phyllis S 244-0941
9156 Gridler Gerald W 277-4951
9163-9171 Not Verified (4 Hses)
9172 Price David B 271-1505
Price Tina S 271-1505
9185 McCulley George 272-0763
9226 Brinson Robert R 272-0763
9243 Russell Lee M 271-6080
9257 Hall Lester H 271-6080
9261 Rittman Lloyd F & Dorothy
271-4577
9340 HERRING LANDSCAPE &
SPRINKLER lawn garden svcs
277-4577
Lee Larry G 272-0763
9350 VAUGHN ROAD NURSERY &
LANDSCAPE rel ntrs gdn svcs
272-8180
9355 Martin William K & Molly 271-2778
9360 Martin Betty A 271-2778
9427 Not Verified
ZIP CODE 36064 CAR-RT R001
9502 STROTHERS TACK & GIFTS
gift shop 409-0506
9570 Eubanks Tamara T 270-0706
Eubanks Tamara T 270-0706
Shaw Anna B 277-4983
9743 Walters Josie B 277-4983
9785-9789 Not Verified (4 Hses)
9801 Davis Carl S 273-8504
9810 Davis Sewanee 273-8504
9900 Andrews Kwana 244-6568
9917 Not Verified
9929 Davis Betty L 270-1573
9943 James Terry J 272-9349
10050-10054 Not Verified (2 Hses)
10055 Callan W J 272-9349
10426 Not Verified
10412 Bryant Lavinia F 271-0497
Lockwood Clara B 271-0497
10596 Not Verified
10570 Strother Catherine B
274-0243
10580 Goode Woody 272-7172
10707 McClurkin C D 272-7532
10812 McClurkin Alma M 272-7421
11001 Not Verified
11544 Swift F K 272-7421
11554 Not Verified
11590 Knight Mary M 272-7747
Knight John P 272-7747
11680 Not Verified
11760 McClurkin Ira Jr 272-7192
BUSINESSES 4 HOUSEHOLDS 49
VAUGHN CROSSING SPUR (PIKE
ROAD)-
ZIP CODE 36064 CAR-RT R001
1011 Brassell Denise G 277-9343
HOUSEHOLDS 1
VAUGHN LAKES BLVD
(MONTGOMERY)-FROM 6677
VAUGHN RD
ZIP CODE 36117 CAR-RT R058
2200 Al Sayegh Khalid A
Alred David 272-8136
Arnschut Corwin
Barra Jodie 279-5081
Barrontine Bart 273-8377
Bender Robert Jr 395-4236
Berger Steven J 274-0522
Bray James 409-0975
Burke Alan 395-8983
Burton Randall 273-0275
Burton Teresa H 273-0275
Casper Lauren 244-9137
Collins David L 395-6075
Cox Michael K 279-6440
Crookston Kim 273-7879
Dossous D J 279-6005
Doelling Scott L 277-4902
Eskesen C K 396-4477
Floyd Ken 271-0237
Fore Barbara H 273-9616
Fore Jeremy
Gilliland Brian 273-9616
Gurski Gregory 271-6026
Griggers C 395-7392
Gross Adam S 395-8093
Gunn John A 272-8614
Hammond Ned 271-4400
Hart Kevin 270-8538
Helmstamm Karen 271-6230
Holt Sandra K 279-3775
Howard Rick 273-4661
Ikaidi M 271-4932
Itanaga Masatake 395-6282
Janke Sean M 273-8060
Johnson Stacey A 277-3756
Joiner Charles D 272-4219
Kang Hul 277-8609
Kelly Brian T 279-9761
Kraftchick Phillip 279-9761
Lattimore Vergel L 271-9318
Larivoff Natanya 279-8492
Lewis S B 395-6222
Lotens Steven F 245-7580
McCall Byron F 279-3770
Mendez Jarrod 409-9527

VAUGHN LAKES BLVD (M)

Merk Carl 271-6234
Moore Angie 260-3754
Morgan Chad A 272-8902
Morison Joey 272-2564
Norman M C 277-0091
Olive Julie M 272-8020
Oliver Charles 396-5576
Oliver L D Jr 279-8016
Palma Joseph 409-0992
Parrin Tim 279-9254
Prenzel T M 279-5482
Prenzel William A 279-0261
Prenzel Tadeusz M 273-0261
Purdy Kris 270-8694
Putz Robyn L 273-9274
Rack Brian 395-6922
Rich Kerry
Richardson Melissa 395-4299
Ritz Michael 274-0043
Robinson Hal B 277-1773
Rosado Nydia 395-6970
Roy Michael H 244-9711
Sche Charles W 273-8297
Segoll Ephraim 279-3791
Shaw Melanio 273-8761
Smith Robert 273-0868
Springs B E 273-8132
Stanford M 273-8937
Starkey Nelson R 395-5361
Still Christopher 271-5118
Stoval W L 260-0221
Taylor Todd 244-7449
Thompson Chip 279-1997
Trimble Lucious Jr 270-1733
Uvek Nina J 395-7269
Vila Roberto 274-1155
Webb Micheal T 260-8237
Young Melissa 244-1698
Zhang Tao 273-9311
1VD Orr Bradley 409-9501
12 Not Verified (2 Apts)
3 SEARS AUTHORIZED
CARPET CARE lg ml-
order hses 279-6667
21 Not Verified
30 Lannakalford Christi L
181-1813 Not Verified (2 Apts)
1821 Focke John W 271-0094
1821 Focke Theresa M
1823 Not Verified
1833 Young Kimberly W 271-1657
1833 Young Thomas R
1914-1917 Not Verified (3
Apts)
1922 Ives Jenny L 271-7504
1927 Whiteside Charles T
270-0094
1933 Alford Thomas R 277-1480
1933 Leishman Holly L
1934 Not Verified
2002 Hartman Freda Z 260-8360
2003 Shad Douglas P
2005-2203 Not Verified (7
Apts)
2205 Stanford Mable L
3015 Morgan Betty J 270-0533
3028-3111 Not Verified (2
Apts)
3113 Patton Phillip A & Alice
3121 Cox Julie M
A Not Verified
260-8360
260-8335
260-8335
Adair Jason M 244-9497
Allen Brandy 271-3040
Apel York 272-0965
Barron C
Baemer Bruce R 244-1199
Bell Wendell D 408-5705
Bell Mary L 408-5705
Bosely H 395-8337
Brisbon Leonard 409-9407
Brown Nik 279-9641
Burrall Wayne 279-3159
Camp L
Carler T C 395-7166
Channell M L 274-9089
Chiabotti Steve 273-8892
Childs Rex 260-0974
Coffee Lore 279-7395
Combs Wade 408-2049
Cox C H 271-4876
Cox Clint 244-4142
Crawson Karl 279-7395
Crownberry 244-1496
Deaney B E 244-2172
Dawett Daryl 271-5490
Drinkwine Brian 395-4318
Dubard Derik 270-1431
Dunn Derek 274-1029
Ennis Jodey 272-2332
Ferguson Jean 271-5283
Field Benjamin 277-9406
Firman Dennis 273-8756
Fullerton Janice 395-8197
Geeter E 260-7196
George David 274-8972
Giles S B 244-0215
Gray Cynthia 271-3234
Griffin M W 272-5174
HALL JOHN E ofc 279-0159

VAUGHN LAKES BLVD

Hall Zena 273-1183
Hardwick Carlton 277-9991
Harper Max 244-8793
Harrill Jeff 270-8530
Heims Hugh L 244-4947
Henson S
Hussain Zahid 244-7845
Janosov Michael 395-5882
Jobe Dalia A 396-8748
Johnson Terry 272-8298
Jones D 395-5734
Jonas Jack 260-7168
Jones Kom 244-9780
Kirkland A L 277-6795
Klesno Alonso 395-9872
Light S
Major Isadore 271-9620
Mardis Joe S 273-1187
May Stephen R 274-0656
McClung William N 273-8590
McDavid Jeffrey T 279-6243
McDuffie Michael J 279-5076
Mellen Patricia 273-9039
Meyer K 273-7922
Michaels Victoria 395-8221
Minder Mary 395-7189
Mouskett Jeffrey T 395-8542
Mozingo Mark J 271-2497
Nevins Guy R & Leigh 277-8917
Olson Alan B Sr 273-0510
Orr Charles 273-5923
Orr Douglas 272-5923
Orr Carmellie 260-0520
Palmer Kevin 273-0709
Patel Maitreya 395-4288
Patrick Richard A 279-3718
Parker Andrew
Pope Benly 279-3184
Pound lan 395-8464
Priddy Joseph 272-0916
Regalado Mariano 277-0350
Romano Anthony 395-8937
Rosenberg Michael L
270-9932
Rutkowski Joseph R III
279-1157
Sasser James G 277-9140
Scott E T 395-8713
Seminaro Mike 273-5144
Shelley Ran 244-2908
Sikalis J 395-4283
Sims Greg 270-1834
Sims Paul 272-4844
Spaed Melissa 271-5901
Spensley William
244-6968
Sproul Jack 395-4298
Stork Bill 279-5095
Stout Jim 396-3555
Stuener Shawn 409-5918
Thomas Mark J 271-1072
Thorsen Rosa J 277-1447
Tidwell Robert D 273-0861
Turnas Evangelos 271-1932
Turner Chris 244-1368
Turner Mark 395-7126
Uwakins Roger 244-9759
Webster Bo 270-8690
Weinberg J 395-7277
White Ken 274-0368
Wilson David C 244-0043
Wooon V
Zorich David 395-7197
2 Not Verified
241 Cox Kimberly A
248 Newell John F III 244-9154
272 Not Verified
271 Anderson Richard D
2133 Howell Robert A 409-9828
2133 Howell Maedey V
409-9828
2135-2321 Not Verified (2
Apts)
2324 Dunn Derek J
2325 Manning Kevin P 270-7153
2325 Manning Michel B
260-7153
2335-2426 Not Verified (4
Apts)
2435 Hillard Lynn H 244-9152
2502-2504 Not Verified (2
Apts)
2611 Hall Johnny E & Ise 271-4876
2611 Stewart Zena D
2612 Massa Kevin W 244-4142
2624 Not Verified
2625 Hwang Edward F 273-7849
2626-2628 Not Verified (2
Apts)
2724 Krikland Audrey L
277-6795
2728 Not Verified
2736 Davidson Alexa 270-8069
2736 Davidson Keith 270-8069
2811 Geeter Elizabeth E 409-0698
2811 Geeter Elaine E 409-0698
2812 Not Verified
2836 Larimore Scott C 409-9903

BELL RD 1998

BELCHER DR TO BELL ST

BELCHER DR (M)
2450 Wood Florida S
2451 Shifflett Barry Jr

BELFAST ST (MONTGOMERY)-
FROM 1033 CARTER HILL
RD SOUTH

2102 Hardy Tommie M
2106 Not Verified

2108 Foster Rudy G
2112 Baker Vernon L

2125 Hurst Lillian W
2126 Johnson Yanna V

2132 Geter Fannie J
Geter Thomas
2133 Reynolds Joseph L

2138 Not Verified
2139 Crenshaw Stacey V

2145 Jonas Rodney B
2150 Richard Robert S

BELMONT ST BEGINS
HOUSEHOLDS 17

BELL CIR (MONTGOMERY)-FROM
5753 BELL RD NORTHWEST

5740 FRITO-LAY genl whrgs
BUSINESSES 1

BELL DR (HAYNEVILLE)-
ZIP CODE 36040 CAR-RT R001

78 Not Verified
1760 Bell Harvey T

BELL DR (ELECTIC)-FROM 12675
CENTRAL PLANK RD EAST

6 Harden Willie S
Harden Rebecca

22 Wilkerson Sheila
30 Sutton Troy M

380 Golden Wilma F
460 Harden Patrick

54 Not Verified
55 Russell Vivian D

71 Not Verified
83 Linja Susan T

84 Estes John R
149 Taylor Larry O

165 Not Verified
BOSWELL DR BEGINS

BELL DR (ELMORE)-
ZIP CODE 36025 CAR-RT R001

6700 Wylly Judy B
6730 Not Verified

6750 Knox Thomas R
Knox Michael E

6790 Westernman Frances M
6810 Tinkler Maurice V

68700 Olms Rosanna K
6890 Sims Marcella J

BELL DR (MONTGOMERY)-
BELL GABLES ENDS

64 Healey Thomas L Jr
STEAK OUT eating places

70 FIREPLACE & PATIO
MONTGOMERY misc

BELL ROAD HWY ENDS
ZIP CODE 36117 CAR-RT R023

130 Clements Brookie L
Clements Danny

Ussery April L
Ussery Robert C

135 FIRST ASSEMBLY OF GOD
religious orgs

202 Patrick Lillian H
250 Not Verified

TIFFANY LN ENDS
CATOMA ST BEGINS

351 REORGANIZED CHURCH OF
JESUS CHRIST religious orgs

BELL DR (M)
Lynn Raymond W

RAILROAD CROSSES
825 Johnson Althea F

851 KEYSTONE AUTOMOTIVE
INDS mtr vchl spls prts

905 Bricken Anna
CONCEJIT ST BEGINS

1165 Prescott Nell C
Prescott Cecil H

1200 Not Verified
ROGERS ST BEGINS

COVINGTON ST BEGINS
CRENSHAW ST BEGINS

1255 Beck Gene
BECK G DESIGN commrl art

CULLMAN ST BEGINS
PENDAR ST BEGINS

ZIP CODE 36117 CAR-RT R037
1400 Not Verified

CAMDEN ST BEGINS
HALCYON DR BEGINS

1450 Walker Joseph M
1455 Cardell Chris

1480 Miller Leigh W
1504 Williford A D

1550 Newell William S
157 ST BEGINS

1625 Not Verified
1660 Hodges Roy H

1755 Brown Fred R
2045 Adams Cynthia

ADAMS MARY C
THURSTON DR BEGINS

2051 UNITED SERVICE STATIONS
petroleum prdts

THACH DR BEGINS
BURKE TT DR ENDS

2080 Ower Robert E
R E L SERVICES air trans

2095 Ower Robert E
21019 Colvie Kenneth

Lee Ned D
Lee Jane D

2121 Williams Cecil R
2125 WOOD GLEN PL
INTERSECTS

2323 FAITH PRESBYTERIAN
CHURCH religious orgs

2435 BELL ROAD Y M C A civic
social assns

MILL RIDGE DR BEGINS
CHERRYWOOD TRL ENDS

ZIP CODE 36117 CAR-RT R007
24360 Seegers Richard W

2442 Argo Susan A
ZIP CODE 36117 CAR-RT R037

2455 Pierce Robert E
PIERCE ROBERT E ofcs ofcs

271-1400
Bateman Lloyd
Bateman Shannon

2501 ACTUARIAL BENEFIT
CONSULTANT busn consltng

270-1278
Cooly Ron D
Lambert F C

277-3060
Lankford Phillip
Lankford Terrell G

277-3060
Livingston John P
LIVINGSTON LANKFORD

LAMBERT CO FC
acctng auditing bkp

277-3060
Pinkston O G
Ramsay Wanda M

279-0117
SPURLOCK & ASSOCS
INSURANCE SERVICE

272-4448
Totel Cella J
Wassweiler M

BELL DR
GREENBROOK DR ENDS

2600 Priest D K
2801 Durden Donald

Forester David A
Paul B Jr

2801-0004
Turnerscott CARPER &
AMAN ins agts/svcs

244-0004
Walker Joseph M Jr
FARHA KENNETH F DR

2640 Farha Kenneth F
Kenneth Farha F

2642 Nevins Leigh A
OLD LEEDS RD ENDS

2711 LIBERTY NATIONAL LIFE
INSURANCE CO life ins

2721 TAYLOR S SALON beauty
shops

2723 VINTAGE REC & TAPES
MONTGOMERY rcd prcded to st

2725 JO'S HALLMARK gift shop
2730 CLIMASTOR paint svcs

2737 COLDWELL BANKER
LOWDER REALTY real est

agts/mgrs
Haviland Denise T
Kelley Debra A

277-1234
Park Jimmy
Westbrook Becky

277-6980
Whitehouse Debbie
Willis Jerry E

277-1234
BRUNO'S FOOD &
PHARMACY grocery stores

270-0103
SOUTHTRUST BANK NA natl
commrl banks

2757 Not Verified
2759 CARE CENTR beauty shops

272-1048
A COMPUTER SERVICES
BRUCE PLACE FAMILY HAIR

277-0333
COPY MAKER duplicating svcs
271-6133

2767 PREMIER VIDEO video tape
rental

277-0933
COLONIAL MORTGAGE
COMPANY mtg bkrs

270-6737
LITTLE CAESARS PIZZA
eating places

272-3700
HEAVENS SCENT florists
272-8070

2777 Murphy Richard M
MURPHY RICHARD M DR

272-0445
optmtr
OWENS EYEWEAR optical

gds stores
260-2181
BELLWOOD CLEANERS grmt

279-5262
COLONIAL BANK state
commrl banks

240-5530
VAUGHN DR INTERSECTS
ZIP CODE 36116 CAR-RT R020

31250 Chung Yun S
CHUNG'S TAEKWONDO

FITNESS CENTER shcs
edit svcs

277-2627
Pilgreen Pep E
Pilgreen Thelma D

272-2697
PILGREEN & WHITE eng svcs
3241 LA PETITE ACADEMY child

day care svcs
3300 GATEWAY BAPTIST CHURCH

religious orgs
272-9494
WATCHMAN DR ENDS

WALBASH DR ENDS
WILLOWICK DR ENDS

33800 Hollis Richard H & Kimberly
3400-3420 Not Verified

3430 Harper Darrell J & Jean
3440 Goldman E

BELL DR
C & W HEATING AND
COOLING plumb-htg-a/c

281-6980
NORTH COMPANY singlflam
hsgn cnstr

281-4803
BRITANNIA INSULATION CO
plstng wall instl

281-9381
DIAZ DISTRIBUTORS lumbr
plywd millw

281-9270
ZIP CODE 36116 CAR-RT R020
APPLETON WIRE DIV misc

frctrd wire prd
288-0040
ZIP CODE 36116 CAR-RT R033

MONTGOMERY CABINET &
TRIM CO furniture stores

281-6627
Walker B M
BELL ROAD ORNAMENTAL

IRON archtct metalwork
284-9589

5676 TOWNSEND AUTO CENTER
auto rpr

288-9200
ZIP CODE 36116 CAR-RT C024
5700 Allen Jimmie

280-3012
Andrews Robert
Andrews Roy A

281-0307
Bailey M A
Baxter A

284-5183
Belsair Shaquinta
Bowen Olanda

288-4309
Brown F S
Bulger Thas

284-7557
CARAVAN VILLA MOBILE
HOME PARK mbie hme

site optrs
288-7058
Coleman James C

286-9739
Dixon William V
Dunavent Clayton

281-9024
Espinoza C E
Finley Sandy

281-4228
Finster Samuel
Fisher John

284-0334
280-3114
Goodson T A

Grove L
Head Jewell

288-3376
Jones Earline
Jones Eddie B

284-9538
Jones O Roy
Jones Shane

284-2183
Jordan Tommy C
Kareem Cintoya

286-8899
Keaton John T
Lee Henry

286-8185
284-8871
Lejeune Robert J Sr

284-1508
Lejeune Debra D
Lejeune Robert

284-1508
Leone D
Leite Ronald

288-8171
Long Dan
Mathews Sandra

288-9391
McDonald Trevor L
Nelson Margaret

281-3660
Owenhart Vernon E
Pierce Steve

288-6330
Randall Ava
Scott Bernice

286-0346
Smith Henry
Swanson Jerome

280-2780
Taylor Harry
Thibault Chad

284-2705
Thomas Mozelle
Turner Q

284-6434
Tyson Ernest
Van Rhonda J

288-4466
Williams Winston D Jr
Williams C M

BELL DR
46 Swenson Lisa M

284-3051
47 McCoy Veronica
48 Not Verified

49 Porter Yolanda E
51-54 Not Verified

55 Lambert Robert E
55 Lambert Vicki
62-75 Not Verified

(11 Apts)
76 Freeman Raleigh
77-90 Not Verified

(8 Apts)
91 Shaw Kenneth A
93-99 Not Verified

(4 Apts)
102 Webb Barbara A
103-120 Not Verified

(11 Apts)
121 Folmar Tommie G
122 Human Lee H

286-0922
124-125 Not Verified
126 Rood Johneta F

(2 Apts)
127-131 Not Verified
133 Green Leola

135 Not Verified
136 Sanders Shantale
137-148 Not Verified

(6 Apts)
+BELL CIR BEGINS
7770 PROFESSIONAL FACILITIES

MANAGEMENT blng maint
svcs

281-7754
SCOREBOARD spbs cbrs mgrs
pm

281-1444
A ANDREWS TULLY
CAMEANS drying pl

286-1039
D DIACOM/DUNLAP
COMPUTER

284-5482
D EXECUTIVE MESSAGE
CENTER busn svcs

5775 WICI RADIO & TV SERVICE
radio hv rpr

284-1587
+TROY HWY INTERSECTS
BUSINESSES 70

HOUSEHOLDS 238
BELL ST (MONTGOMERY)-
ZIP CODE 36104 CAR-RT C013

209 Russell John P
405 EXCEL FOAM pldcs foam

prdcts
264-3000
Plunkett Grover L

288-1003
TRINITY INVESTMENTS
283-4578

435 Burdell James E
557 FAST AUTO PARTS Co mtr

dealers
263-2581
627 MR TS AUTOS used car

dealers
263-3792
635 CAPITAL AUTO SALES used

car dealers
263-5113
Mills James A Jr

281-1444
Mills Glenda L
643 LANT OR SEA SERVICE repair

svcs
265-5113
ZIP CODE 36104 CAR-RT C010

855 QUIK PAVN used merch stores
284-4013
864 Not Verified

868 DIRECT OIL gas stations
284-7707

900 SALVATION ARMY indv fams
svcs

265-0281
903 FAULKNER MYRICK TILE TR
tile mbrl

289-5070
919 HERBERT ROBERT F TILE
COMPANY brck stn rldr mtr

289-2518
950 BLISSON REALTY real est
agts/mgrs

264-9522
1000 Henley Earl H & Joann
1020 CITY OF MONTGOMERY

HOUSING AUTHORITY
housing programs

208-7200
1025 Henley Hoyt E Jr
1059 ED'S APPLIANCE SERVICE

elec rpr
284-5242
1073 Taylor Rufus B
TAYLOR FREEZER BEEF

grocery stores
262-1822

1101 ANDRIA TIRES & SERVICE
auto home spol str

265-5324
BELLS STREET TIRE CO
auto home spol str

264-8782
1113 Mercer James A Jr
1119 Not Verified

1129 RIVERSIDE FOOD & MEAT
MARKET grocery stores

892-3054
1136 Simmons T
1140 Not Verified

1212 Garner Allen
1214 Nemnich Gary T

Nemnich Monica
1218 Not Verified

1219 Garner Allen
1220 Not Verified

1221 SHOWTIME VARIETY SHOP
variety stores

269-1922
1223 ADAMS UPHOLSTERY
SHOP lcl trdkg

282-3954
1226 Trollet Juliette T
1230 Not Verified

1232 Crenshaw Lucille
1236 Lige Rutlie

265-4264
1250 Thivayonessa Bouakih
1260 Owens M J

834-1357
1261 Jones Aaron G
1263 Jones Olla C

262-4072
263-9068
263-9068

VAUGHN POINTE DR 1998

Martha Rea's Florist Serving Montgomery Since 1951 VISIT OUR SHOWROOM - Unique Items From Something Special By Martha Rea's Florist 2150 Mt. Meigs Rd. 262-9991

NEW NEIGHBOR 329 VAUGHN LAKES BLVD TO VAZIS LN

- VAUGHN LAKES BLVD
2917 Ferguson Joan S
2922 Higginbotham Lisa K
2936-A Not Verified (3 Apts)
BD Northport Christy 274-0303
2600 Abdullah Andrea 272-8072
Amos Mary B 244-8786
Amos R 409-2456
Anderson Gregory S
Arnold L 274-1088
Ball Rama N 277-9853
Barnes Brian 273-0684
Barnett S 277-0390
Barros Antonio C 273-0253
Baske Larry 273-8609
Beiko Michael 409-2189
Bent Jim 277-7950
Bice Y 273-4622
Blach Bo 279-7027
Bone Norman 409-0556
Boone S R 273-9657
Boussy L C 260-9430
Boyd Laurie 409-0238
Boyles Joe
Bozeman Gregory T 260-8041
Bridgely Richard 271-4185
Bridges Dusti 274-0443
Brooks R B 279-9448
Brown Jeffrey 273-8893
Bruce Michael 395-5910
Bruce Steve 395-5974
Brustein Hope 277-4208
Bryant Mike 409-2029
Bullock Timothy 395-7506
Burdette Melinda 244-4158
Capozzi R 395-7467
Chestain Amy 409-9680
Chaves Jason
Chung Koo 395-5861
Cole Bill 260-9639
Collazo Pablo
Costa Jefferson L 409-0579
Crenshaw Kwanza 244-1518
Crenshaw Doris 244-1518
Crook Walter J 271-1103
Cross Chad 395-4944
Dale James 260-9771
Daniel Dale 273-9176
Davidson James R 409-5706
Davis Betty 277-8056
Delleplaine Guillermo 273-5349
Derico J 279-9560
Derico Reginald D 279-9560
Eldelb Yousef 279-1299
Endsley B A 271-3590
Erns J L 395-9322
Evans Parker 279-1584
Fuwiuder Henry 279-8213
Glenn David W 273-9249
Goldman Michael 272-8555
Gore Terry M 271-0431
Gossey David J 271-0923
Graves Gregory 395-8183
Green Gail 260-2938
Gurney David H 409-5911
Hadden Daniel 409-0385
Hadden William R 271-1548
Hamilton C E 395-8106
Hamm David 409-2047
Harvey L 270-9323
Harvey L 270-4030
Hernond Timothy D 273-4706
Hester Delacie 395-5979
Holis A P 244-1365
Hughes Dell 396-8066
Hull James
Hunt Patricia 395-8271
Jackson K A
Jackson M A 260-0682
Jogers John 271-0768
Johnson Al J 395-7031
Johnson Angela R 277-2262
Johnson Charlie 244-9680
Johnston L V 273-5526
Jones Allan S 395-5826
Jones Carla 244-0478
Jordan Kevin 271-3948
Justice Joe 273-0974
Kantarelis Demetri 270-8895
Kerrigan Kevin P 271-3176
Killeite C 270-9494
Krucicberg Adam 279-1236
Lam Sankuen 244-9482
Lefevres Donald 271-8858
Lewis G M 279-7934
Lindalen Lasse 244-7443
Lindley Jeff 274-9024
Littlefield Cathy 279-5987
Lowery Lester B 273-0901
Lowry Renay R 273-0901
Loyed Randal 277-3058
Macpherson Wendy 273-0258
Marin Wilfredo 271-5209
Martinez Felix 395-8900
Massengale Susan 395-7530
Matusiewicz Mary 270-8487

- VAUGHN LAKES BLVD
Vansha 395-5756
McClain M 409-0131
McCormack Michael E
McCracken Neal 270-8192
McCracken Neal 277-0893
McGhee Marcheta 273-9080
McKinnon Stephanie 395-8159
McNeel Leticia 271-5184
Meadows Scott 274-1350
Mitchell C L 270-0658
Montgomery Guy A III
Morgan Dennis A 273-9891
Morrell Ross 395-6666
Neighbors Carey W 270-1830
Nepomuceno Arthur 395-6548
Nikas Athanasios 395-6858
Norman N B 395-9751
Norris Gary N 244-8923
O'Brien J N 260-0767
O'Connor William F Jr
O'Neil 279-1864
Paulk Jimmy O 279-7056
Pellicone Robert 244-4151
Pellicone John J 244-4151
Perdomo Justo 273-8343
Pigott S 396-0100
Pollock Jay 260-4966
Potter Ernest Jr 396-8539
Powers Christopher
Pringle S M 279-9677
Ravello Peter 273-7888
Ravello Cesar 270-9103
Reed Byron 272-2710
Reeves Warren 260-9969
Renner Portia 260-0642
Ressler Wayne 244-8379
Riza Mashud 273-0096
Rice W 260-8268
Rigg Elena L 409-2991
Robbins Yolanda 277-9533
Robel Richard F 395-9930
Robinson Michael W
Rodriguez Tony 260-4979
Roose F 395-6853
Rosenstock Karen 279-7095
Rowland Gary 244-8747
Ryals Tim 270-9209
Salemson Keith 279-5397
Schaaf Brian 277-6933
Schwonek M 273-9002
Seaborn Shane 244-6928
Sexton Dale 271-8941
Sexton S
Shirazan Mohammad
Sinclair Bruce 244-1966
Sloan Williams Iv 279-0329
Smith J 279-9021
Smith James B 279-1986
Spivey Donald W 271-5237
Spivey Tim 270-1744
Spradling Amanda 273-9198
Starks D M 244-0241
Stauberg Rebecca 270-7963
Stevens Richard 273-9142
Stuart Jeffrey C 244-2190
Suggs M 273-0213
Talley Julian 244-1317
Tanaka Peter 279-8230
Taylor D 277-4376
Thomas Mohan 395-5806
Thomas Steve 260-9969
Thompson Brett 272-1279
Tibbetts Paul W 274-1363
Toney Kim 279-8066
Tyusutuchikura Hiroaki
Vaden A 395-9952
Vaden A 270-4120

- VAUGHN LAKES BLVD
Greene David H 409-5911
214-215 Not Verified (4 Apts)
2170 Eberlein Patrick C Sr
217 Eberlein Hallie N
2210 Rogers Adam 279-8369
221 Rogers Steven B 279-8369
224-226 Not Verified (2 Apts)
2270 Rowe Kristin L
315 Not Verified
321 Jones Angela 395-9751
323 Rodriguez Anthony L
324-361 Not Verified (3 Apts)
411 Kahn Laurie C
415 Not Verified
417 Anderson Marija K
409-2415
418-524 Not Verified (9 Apts)
525 Mitchell Susan E
525 Mitchell Theodis 273-9169
527 Grant Patrick L
528 Not Verified
512 Stephenson Thomas W
528-912
614 Not Verified
615 Segler Kathy E
621-622 Not Verified (2 Apts)
624 McGeehe Charles D
629-9080
628-627 Not Verified (2 Apts)
628-627 Griffin Coralie A
718-721 Not Verified (2 Apts)
726 Alford John L
726-892
727-734 Not Verified (2 Apts)
736-0489
736 Weems David W 273-0489
811-816 Not Verified (3 Apts)
818-0800 Alice R
821 Sloan Ivy B
824 Not Verified
827 Lagos Ana C
834-0800 Heather C
911 Robinson Thomas D
916-0800 Ellen M
916-0800
917-0800 Kelly P 279-6137
923-1017 Not Verified (3 Apts)
1021 Campbell Lisa M
1023 Matte Theodore H
1035-0800 Rebeaux Jacqueline B
1112-0800 Leah Lauren M
1112 Leah Leslie A
1116 Riley Susan C
1118-1121 Not Verified (2 Apts)
1123 Samples Billy K
1127-0800 Gertrude
1128-1217 Not Verified (3 Apts)
1221 Looklier George G
1222 Not Verified
1224-0800 Suro Omar M
1227 Napolitano William M Jr
1228 Not Verified
1233-0800 Whitacre James H Jr
1260-3795
1311 Martin Tony D
1313 Hawthorne Bernard
1313 Hawthorne Felecia D
1314-1321 Not Verified (2 Apts)
1322-0800 Adolph Barth M
1322 Adolph Geraldine A
1325 Obrien Joy N
1411 Stinson J B
1411 Stinson Shelly D
1412-0800 Zeller Suzan R
1414 Not Verified
1415 Kelly Allan C
1415 Kelly Linda
1418 Not Verified
1421-0800 Towey Kimberly K
1424-1427 Not Verified (2 Apts)
1512-0800 Barbieri Lori A
1513 Not Verified
1514 Robertson Thomas C Jr
1514 Robertson George D
1515 Montgomery Guy A
1515 Not Verified
1521 Walters Cathy E
1523 Magyar Stephen V Jr

- VAUGHN LAKES BLVD
Magyar Robert 274-0381
1524 Tatum Anita K
1524 Tatum Keith E
1525 Thomas Peter
1528-1536 Not Verified (2 Apts)
3136 Ikirt Steven C
A Not Verified
BHD Wagner John P
274-9944
279-3826
271-1194
270-5927
Denton Edward M
Denton Donna M
Ellis Carrie
Flynn William C
Funderburke K
Grigby Charlene
Johnson K A
Kysar Corey
Lofitis Heather
McCoy John
McDavid Sharon
McGlothlin Scott
McGowan Carl D
Meadows Kevin
Merrill James M
Merrill Mike S
Mills William H
Mills Julia A
Nettles Hattie
Phillips David W
Powers Robert A
PROPERTY DAMAGE APPRAISER busn svcs
1271-1921
1244-1316
1279-0357
395-7005
271-9394
277-9480
409-9660
244-1549
409-9660
1 Not Verified
1616-0800 Fandel Jay E
Valer
1621-1623 Not Verified (3 Apts)
1626 Crowell Stacy W
1627-1628 Not Verified (2 Apts)
1634-0800 Britt Jeff T
1636-1736 Not Verified (6 Apts)
BUSINESSES 4 HOUSEHOLDS 616
VAUGHN PLAZA DR (MONTGOMERY)-FROM 1761 VAUGHN LN SOUTHWEST ZIP CODE 36116 CAR-RT 2027
2601 ALFA INSURANCE fire mrne city ins 271-3503
AMERICAN HOMEPATIENT home hlt care svcs 277-9933
ASSOCIATES FINANCIAL SERVICES OF prsnl crdt instutns 279-8225
Bohannon Tony 271-3503
CAPITAL CITY COPY SHOP commrd prntng 279-8820
CHINA BUFFET eating places 260-8515
EXPRESS PERSONNEL SERVICES employment agencies 409-9998
KIDS CHOICE child day care svcs
LEE ANN'S INTERIORS busn svcs 270-0080
METRO MUSIC musical instrmnt str 260-9130
PALETTE COMPUTERS proft softwre str 273-9005
PROBE ELECTRONICS elec work 271-7097
TILE & STONE OF MONTGOMERY lmbd bldng mtrls 271-4422
H Jones Michael N 271-3503
C J Not Verified (2 Apts)
X Turner Kenneth M
2895-0800 Alpin Brenda 396-9090
SOVRAN genl whrg 244-1717
BUSINESSES 13 HOUSEHOLDS 6
VAUGHN POINTE DR (MONTGOMERY)- ZIP CODE 36116 CAR-RT R034
6910-0800 Brown Yvette A 395-4096

- VAUGHN POINTE DR (M)
Johnson Cathy 396-2455
Lane B M 395-6446
Thomas Erika 271-6559
Wallock Adam D 395-5482
Wairiga Sunil H 395-5365
B Not Verified (2 Apts)
HBannett Tracy M II
6920-0800 Cooksey Wynona 395-7505
Duke David L
Hill William P
Johnson Jimmie R
A Not Verified
B Andrews Jimmy 260-0515
B Andrews Faye E 260-0515
C-E Not Verified (2 Apts)
F Papinchock Jone M
409-5917
F Papinchock Joanne M
409-5917
G Not Verified
6930-0800 Brown Marvin R 395-6025
Gouveia Alfredo 409-2306
Hill Praston 272-3585
Presley S R 409-0441
Rizzo Henrique G
Rizzo Alfredo G
Schott J A 277-3016
Senechal Alan 273-9575
Taylor S 260-9842
B Labahn Patricia S
260-2924
C-G Not Verified (3 Apts)
6940-0800 Almadia 260-0839
Hallman Scotty 395-7147
Libera R D 277-7629
Rewakar Rajendra N
Sweeney Patricia 396-3756
Young Bobby L 396-3999
A Not Verified
Hallman Richard S
B Hallman Elizabeth A
D Greene Cathryn M
F-G Not Verified (2 Apts)
Smith Nancy C 260-2658
6950-0800 Holy 396-3454
Herring P D 277-6579
Hughes Keith 271-4814
Kelly Charles R
Llamas Erby 409-9093
Oppewal Brest 271-4874
Robinson William 271-4814
Stringfellow Beth D
B Esser Doris H 244-8750
C-G Not Verified (3 Apts)
H Hughes James K
6960-0800 Hancock Jimmy P 279-0288
Harper Rob 244-2277
Johnson Ericka A 273-8816
Moody Edward 396-9171
Nettles J A 244-1486
Pugh B W 260-9025
Watson Betty G
A Madden John E
D-G Not Verified (3 Apts)
H Thompson Sonia A
H Thompson Gary
6970-0800 Andrews Clay 273-8120
Campbell Vernon 274-0687
McQueen Tim 396-8649
Phillips Beth 409-9291
Richardson Tommy 277-2838
Skellon S 395-9908
Stockman Steve 273-0559
Sweet Michael S
409-0488
B Not Verified
C Parker Larry G
D-H Not Verified (3 Apts)
6980-0800 Bowen Brian 273-1102
Henderson David L
277-1357
Palmer Pam 395-6876
A Not Verified
B Knorr Keith P 279-1015
D-F Not Verified (2 Apts)
6990-0800 Butler Donald 277-5694
Dennis Mike 395-8799
Hill Allen C 270-0228
B Daugherty Andrea L
270-3284
C Heat Marlene E 277-8089
D Gould Lane 260-9130
D Gould Charles L 279-1029
G Thomas Reva L 272-7080
HOUSEHOLDS 96
VAZIS LN (MONTGOMERY)-FROM 147 DONNA DR EAST ZIP CODE 36108 CAR-RT R008
101-0800 Todd Dale C
102 Not Verified
103 Green Josephine G
263-6024
104 Weissenberg Murry N
264-0685
105 Cone Virginia W 264-0137
106 Everage Louise W
265-8020
107 Not Verified
109 Asbury Bobby N
264-5950
110-0800 Sheppard Jack C 264-4604

WATCHMAN CIR 1998



Bishop-Parker Furniture Co., Inc. INTERIOR DESIGN SERVICE - CUSTOM MADE DRAPERIES AND CARPET NEXT TO MONTGOMERY MALL - 3035 E. SOUTH BLVD. (36116) 334-281-6400

WASHINGTON ST to WATCHMAN DR

NEW NEIGHBOR

337

WASHINGTON ST (M) 184 MC GREGOR TOM atty 264-2226 184 NORFOLK SOUTHERN CORPORATION mgmt svcs 262-1905 250 ALABAMA STATE OF DEPT OF PUB HLTH employment agencies 242-4060 280 ALABAMA HOSPITAL ASSOCIATION professl orgs 834-3477 330 CRAWFORD JOHN D & ASSOC refuse systems 834-6305 350 ALABAMA STATE OF DEPT OF PUB SAFETY CNTR public odr afty 242-4900 570 ALABAMA STATE OF SECURITIES COMMISSION security brkrs clr 242-2984 828 ALABAMA RETIRED TEACHERS ASSN civic social assist 262-4177 836 ALABAMA DENTAL ASSOCIATION professl orgs 265-1684 JACOBS JIMMY ATTORNEY AT LAW atty 262-2642 848 DIXON LARRY ofc 242-4116 WHITAKER RICHARD C 261-2000 +S JACKSON ST INTERSECTS BUSINESSES 36 HOUSEHOLDS 36

WASHINGTON ST (TALLASSEE) ZIP CODE 36078 CAR-RT C002 105 Chip L L 113 Crear Charles S 117 Not Verified 121 Hammock Brenda J 125-129 Not Verified (2 Hses) 130 Akin Dawn 141 Alexander Tammy L Easterwood Audrey Stough Billy J Regsdale William E Regsdale Lisa W 153 Not Verified HOUSEHOLDS 12

E WASHINGTON ST (MONTGOMERY) ZIP CODE 36104 CAR-RT C039 1001 Dawkins Karen A 262-1301 1002 Hopson Marilyn R 262-2472 Hopson Renie L 262-2472 1007 Not Verified 1008 Morrison Julia B III 269-4406 1013 Rackles Estelle S 262-0413 1014 Sanders Doris F 265-5770 1019 Anderson C E 262-5324 1020 Loman Roy Charles L & Rose 834-1787 1023 Handy Ronald V 834-1407 1026 Lowery Thelma W 269-0876 1031 Stewart Angela D 265-7713 1032 Not Verified 1037 Jordan Edwin T & Jean 264-9433 1038 Kirkland Laura M 269-4197 1043 McGowan Steve R 262-6575 McGowan Clifford L 262-6575 1049 Byrd William H 265-3941 1050 Smith Ethel 262-5387 1055 Not Verified 1056 Remone Ron 834-5612 1061 Autrey M B 262-1404 1066 GRACE LUTHERAN CHURCH religious orgs 269-4465 1067 Frazier Ora B 264-2073 Frazier Allen E 264-2073 1077 Burke Dorothy L 269-4239 +HALL ST INTERSECTS ZIP CODE 36107 CAR-RT C045 1401 Hall Lewis 264-0753 1408-1417 Not Verified (2 Hses) 1423 Baldwin Mattie C 265-1850 1426 Coleman Martha B 264-8214 1436 Ellis Walter E 264-8214 PILGRIM REST BAPTIST CHURCH religious orgs 265-1807 +S HOPPER ST INTERSECTS 1512 Leige David L 262-5131 +CHASE ST BEGINS 1600 Brown Lewis S 263-1436 +S LEWIS ST INTERSECTS 1604 Kobb Calvin C 263-6963 Kobb Ann A 263-6963 1605 Not Verified 1608 Yarbrough A W 263-9494

E WASHINGTON ST (M) 16110 Martin Timothy J 269-6314 1612-1614 Not Verified (2 Hses) 1620 Middleton Michael G Tidwell Thomas D 269-4986 1622 Ingram Sni 834-3420 1626 Ahrendt Audrey E Ahrendt David M 262-6244 +S CAPITOL PKWY INTERSECTS 1720 AHEPA HELLENIC APARTMENTS residential care 263-3046 Barber Geraldine 262-0195 Blount Mary N 264-7165 Bolan Elbert 265-4008 Brown Zera 264-1601 Clayton S 264-6988 Collier Phoenix S 265-0127 Conroy Beverly 262-9484 Crabtree Carl 834-2201 Deramus Henrietta 264-9944 Eubanks Anita 264-1828 Freeman Mary E 269-3462 Gilligan E N 263-1529 Gorman Annie S 265-9160 Griggs Earl 832-1513 Hardy M G 265-0651 Holladay Elsie 263-0752 Humphrey Minnie N 269-0805 Jernigan Nettie H 264-8092 Johnson Geraldine 265-0575 Jones Hazel L 265-8690 Jones Louise 269-2969 Jones Mary I 262-8630 Latham S K 264-8352 McDade Samuel H Sr 263-5208 McLeod Anita 264-1828 Moore E L 264-2622 Moss Ossie 269-1926 Mullen Mary J 834-1553 Peek Edna 265-7778 Pittman Jessie Jr 265-1187 Reader Frank 264-0544 Robinson M 262-3035 Rovitt C 269-1759 Shirley Clark L 263-0219 Singleton Cora B 262-2007 Stokes Willie 834-7958 Swanger Mattie 265-7350 Watts A R 265-4376 Williams Ertha 265-4766 Williams Bertha M 265-4766 2 Byrd Doris N 102-106 Not Verified (2 Apts) 204 Provitt Claudel G 269-1759 204 Provitt Patricia 269-1759 213 Thomas Monroe 264-5354 213 Thomas George C 264-5354 301 Crouch Lena M 265-3693 306 Segrest William E 832-9963 306 Segrest Mary J 832-9963 403 Powell Harriet J 265-4047 404 Not Verified 408 Langley Peggy L 409 Crell Jeanette E 1730 Not Verified +S MADISON TER INTERSECTS BUSINESSES 3 HOUSEHOLDS 94

WASHINGTON 2395A (MONTGOMERY) ZIP CODE 36130 CAR-RT C000 770 ALABAMA STATE OF PUBLIC ACCOUNTANCY BOARD govt ofc 242-5700 BUSINESSES 1 WASHINGTON FERRY RD (MONTGOMERY)-FROM 4209 BIRMINGHAM HWY ZIP CODE 36108 CAR-RT R006 3000 HEAD hwy str constr, 262-4328 MOTLEY JL ELECTRIC CO 265-2581 +RAILROAD CROSSES +PHILLIP ST INTERSECTS +KENILWORTH ST ENDS 4203 Hall Stephen D 263-9991 4204 Not Verified 4205 McKee Hilda S 4217 Pylant Darrell R & Traci 4221 Murphy Neil 4221 Murphy Wilson N 269-3100 4225 Phillips Jack 261-1080 4255 Griggs Catherine J 263-7770 TRAYLOR SMALL REPAIR SHOP repair svcs 263-7770 4265 Hughes Lillian F 263-7770 Hughes Keith 263-1935


WASHINGTON FERRY RD (M) +HUNTER LOOP RD ENDS REESE FERRY RD BEGINS +HUNTER LN ENDS +VICTORY ST ENDS +HOLBROOK DR BEGINS 4465 Smith Debra A 4465 DELAWARE ST BEGINS +QUEBEC ST BEGINS +HOLBROOK DR ENDS 4595 HORNADY TRUCK LINES truck 262-2434 4706 Shumaker Willis A 263-0320 4711 Not Verified 4712 Nix Sharon 834-1153 4800 Godwin Levi F & Druclilla 4801 Matherson L W 269-5620 4805 Not Verified 4809 Thratt Angela G 4810 Carnley Clifford J 265-5698 4817 Not Verified 4818 Powell Barney R Powell Bonnie R 263-9134 4826 Gossner R 263-9134 4827 Not Verified 4911 Morgan Thomas 4915 Echols Margaret 264-2878 Echols Tracy 265-8687 4919-4920 Not Verified (2 Hses) 4926 McGuire Thelma 265-2895 4927 Not Verified 5005 Vardaman Kimberly 5010 Cothran Robert 263-5465 5014 Murphy Pamela H 5015 Barron Robert E 265-8027 5018 Not Verified 5019 Peters Mark A 5022 Armstrong Henry E 262-8837 Armstrong Anthony 262-8837 5023 Nobles Dorris W 269-2413 Nobles James 269-2413 5028 Cain Judith A Cain Shelton Jr 5038 Not Verified 5039 Not Verified 5041 Carr Benjamin F 262-1845 5042 Not Verified 5045 Carr Julia S 264-1360 5055 Nichols James C 265-2742 5062 Hiers Anthony D 265-5108 5063 Not Verified 5084 PLANTATION PIPE LINES COMPANY rfd pipe pipelines 5445-5483 Not Verified (2 Hses) 5484 Murphy Kelly 264-7291 5681 Mims Pamela 834-0169 5685 Dennis T O 264-2572 5717 Murphy Robert L 263-1628 5720 McConnell Jeff 263-0015 5726 Molley Hattie 262-4375 5730 Gomez J P 262-0077 Gomez Bernard 262-0077 5751 Murphy M A 263-2576 5754 Omand Diane G 5760 Jacks Reta 832-2487 5763-5769 Not Verified (2 Hses) 5775 Hill Lester S & Doris 265-5007 5776 Watson Joan 263-1238 5863 Hets Samuel B BUSINESSES 5 HOUSEHOLDS 70

WATCHMAN CIR (MONTGOMERY) ZIP CODE 36116 CAR-RT R034 7000 Brown D Mitchell Rhonda 409-2359 Reese David B 277-3982 Stillwell Brian 271-6210 Reddoch Chae F Fambrough Michael G 244-6927 C Not Verified Mitchell Ronald & Margaret 261-1080 Velardo Douglas M Sr Hayes Charles W 277-2997 H Not Verified 7002 Bobb Bobby C Hoggsett Tamica 272-5867 Holley Robert W & Janet 409-9076 Moore Allen 409-9076 Scott Kimberly N 244-6451 Teague Bridgett 272-0227 Teague Stefanie 272-8408 7002B Not Verified D Roy Michael F 270-1693 D Roy Patti C 270-1693 F-G Not Verified (2 Apts) H McDonald Michael J 277-6576 H McDonald Lela M 277-6576 7004 Bedwan Ali 270-0508 Bedwan Zuhair A 270-0508

WATCHMAN CIR (M) 260-0487 Duhart Cory 273-0581 Dutton Heather 273-0581 Kim Young K 277-3920 Pickens Dorothy 273-9870 Shillett Dan 270-2728 Pickens Dorothy N B Pryor William H Jr White Donna R Hincapie Victor H 273-8902 G Not Verified Cornett Durham Sr 273-0548 Diggers John L 281-2506 Driggers Brad 281-2506 Maddox Meredith K 277-0506 Reese Michelle 277-5568 Reilly Catherine D Speziale Vince 272-8447 A Cantrell Randall B-D Not Verified (2 Apts) F Hurst Gina D Justice Kristy E 277-0506 H Pendergrass Cecil C 270-0083 Beasley M C 260-3175 Ellis Deliah C 279-8584 Gamble Brentita 270-0578 Paulek Jimmy 395-9924 Pivney San-Charles R 274-0281 Under Donald B Jr & Lisa B Pinkston Jennifer D C Hunter Roger C Thomas Linda F Thomas Steven L Cox Robert D 395-5930 Dunn Geraldine H Connolly David J 395-7107 Gonzalez Alfrado R 395-7381 Patterson W 277-8430 Taylor C 244-4924 Todd R 244-0136 Cook Jennifer M 409-0941 A-H Not Verified (5 Apts) Hill D E 409-9581 Haysen Heather 277-6426 Scott Billy J 277-6426 Smith Ezekiel C Sundquist Donald K 244-1829 Weaver Leelawanna 270-4027 A-C Not Verified (2 Apts) Flein Jimmy W 409-0592 H Not Verified Hedwan Ali Z 270-1708 Hadley K 272-9846 Jordan Christi J Kirkpatrick Will 409-2389 Randall L 271-8526 Rivers Courtney 273-8674 Ware Russ 273-9046 Welch Gregory 271-2139 C Not Verified FQP-Ware Donna F H Harrington Sandra K Davis Terrance 409-9474 Duckworth J 272-8344 Finkelshtein Leo 279-1144 Guthrie John C 273-8118 Guthrie Chris 273-8118 Higgins Vicki 270-2018 Madaris Margaret 244-6672 Doctor David R 260-0871 Proctor David R 260-0871 C Jackson Letitia A D Not Verified E Finkelshtein Tillie D 279-1144 F Bush Roy 279-5312 G Not Verified H Karst Keith C agents Stephanie 280-9959 Barnett A V IV 395-7461 Golsan April L 273-9748 Morgan Atrisia 273-9748 Reeves Athen L Jr 271-1969 Reeves Jennifer L 271-1969 Vivens Sharon D 395-6783 Vivens Stephen 395-6783 C Not Verified D Wright William 279-1685 D Wright Lana R 279-1685 E-G Not Verified (3 Apts) Debarco Allison M 260-9223 Chennault Ronald 272-0167 Elliott Maxie 273-0713 Franklin William P 409-0034 Kelly Thomas F 409-0545 Knight Bill R 272-5728 Redlinger C 272-5728 CSMost Cecelia T D-F Not Verified (3 Apts) Brags Nichole 260-9781 Carmichael Kelly 274-6914 Coates Larry F 244-9190 Coates Tammy R 244-9190 King Christine D Phelps Wendy 260-9625 Sellers Robert 396-3366

WATCHMAN CIR 260-0487 Duhart Cory 273-0581 Dutton Heather 273-0581 Kim Young K 277-3920 Pickens Dorothy 273-9870 Shillett Dan 270-2728 Pickens Dorothy N B Pryor William H Jr White Donna R Hincapie Victor H 273-8902 G Not Verified Cornett Durham Sr 273-0548 Diggers John L 281-2506 Driggers Brad 281-2506 Maddox Meredith K 277-0506 Reese Michelle 277-5568 Reilly Catherine D Speziale Vince 272-8447 A Cantrell Randall B-D Not Verified (2 Apts) F Hurst Gina D Justice Kristy E 277-0506 H Pendergrass Cecil C 270-0083 Beasley M C 260-3175 Ellis Deliah C 279-8584 Gamble Brentita 270-0578 Paulek Jimmy 395-9924 Pivney San-Charles R 274-0281 Under Donald B Jr & Lisa B Pinkston Jennifer D C Hunter Roger C Thomas Linda F Thomas Steven L Cox Robert D 395-5930 Dunn Geraldine H Connolly David J 395-7107 Gonzalez Alfrado R 395-7381 Patterson W 277-8430 Taylor C 244-4924 Todd R 244-0136 Cook Jennifer M 409-0941 A-H Not Verified (5 Apts) Hill D E 409-9581 Haysen Heather 277-6426 Scott Billy J 277-6426 Smith Ezekiel C Sundquist Donald K 244-1829 Weaver Leelawanna 270-4027 A-C Not Verified (2 Apts) Flein Jimmy W 409-0592 H Not Verified Hedwan Ali Z 270-1708 Hadley K 272-9846 Jordan Christi J Kirkpatrick Will 409-2389 Randall L 271-8526 Rivers Courtney 273-8674 Ware Russ 273-9046 Welch Gregory 271-2139 C Not Verified FQP-Ware Donna F H Harrington Sandra K Davis Terrance 409-9474 Duckworth J 272-8344 Finkelshtein Leo 279-1144 Guthrie John C 273-8118 Guthrie Chris 273-8118 Higgins Vicki 270-2018 Madaris Margaret 244-6672 Doctor David R 260-0871 Proctor David R 260-0871 C Jackson Letitia A D Not Verified E Finkelshtein Tillie D 279-1144 F Bush Roy 279-5312 G Not Verified H Karst Keith C agents Stephanie 280-9959 Barnett A V IV 395-7461 Golsan April L 273-9748 Morgan Atrisia 273-9748 Reeves Athen L Jr 271-1969 Reeves Jennifer L 271-1969 Vivens Sharon D 395-6783 Vivens Stephen 395-6783 C Not Verified D Wright William 279-1685 D Wright Lana R 279-1685 E-G Not Verified (3 Apts) Debarco Allison M 260-9223 Chennault Ronald 272-0167 Elliott Maxie 273-0713 Franklin William P 409-0034 Kelly Thomas F 409-0545 Knight Bill R 272-5728 Redlinger C 272-5728 CSMost Cecelia T D-F Not Verified (3 Apts) Brags Nichole 260-9781 Carmichael Kelly 274-6914 Coates Larry F 244-9190 Coates Tammy R 244-9190 King Christine D Phelps Wendy 260-9625 Sellers Robert 396-3366

WATCHMAN CIR (MONTGOMERY) ZIP CODE 36116 CAR-RT R034 3200 Vice John E II 279-7146 3201 Humphries Stan 279-1813 3202 Pace Hollie 244-7410 3203 Mathis Catina B Mathis Roy V 3204 Not Verified 3205 Bailey C S 274-0063 3206 Boardwin J 273-8342 3208 Watson Theodore 279-7793 3210 Magda James R 271-6596 3211 Rogers Trent 244-8676 3212 Riggs John D 244-8692 3213 Moore Chris E 274-0414 3214 Inman Patricia A 244-9809 3215 Carr R 395-6967 3217 Ovejoy Michael A 270-4209 3219 McVeigh Laurie L 279-5011 3220 Not Verified 3221 Gorr J W 409-2870 Mason Tony L & Jennifer 271-5680 3222 Taaffe Patrick M 3224 Braxton Martha A 409-9904 3225 Hardy P 271-6596 3226 Not Verified 3228 Goodwin Olen D 409-0998 Goodwin Ie J 409-0998 3231 Nyairo Elijah 271-2821 Nyairo Doris 271-2821 3233 Smithson R W 3301 WATCHMAN COURT APTS apmt bldg optrs 272-7522 BUSINESSES 1 HOUSEHOLDS 30 WATCHMAN DR (MONTGOMERY)-FROM 6925 VAUGHN RD SOUTH ZIP CODE 36116 CAR-RT R034 3150 C DOMINOS PIZZA eating place 271-1320



Huntingdon College 1500 East Fairview Avenue • Montgomery, Alabama 36106-2184 (334) 833-4222

WATCHMAN DR 1998

Ross-Clanton Funeral Home

FUNERAL DIRECTORS AND EMBALMERS 1412 Adams Ave. • Montgomery, Alabama (334) 262-3889 • (334) 262-3880 Mailing Address • P.O. Box 726 • Montgomery, AL • 36102

WATCHMAN DR to WAYNE ST

338

HOMEOWNER

WATCHMAN DR (M) 3150 b Not Verified +WATCHMAN CIR BEGINS 3201 BELL STATION APARTMENTS aprmt bldg aprts. 244-2091 @Colberg Robin L 3220 VAUGHN POINTE APTS aprmt bldg aprts. 244-0123 3373 MORTGAGE & CAPITAL INVESTORS mg bkr crpsn 272-4233 YOUNG MEADOWS PRESBYTERIAN CHURCH religious orgs +BELL RD INTERSECTS 244-1385 BUSINESSES 5 HOUSEHOLDS 2

WATER DR (MILLBROOK) ZIP CODE 36054 CAR-RT R001 3750 Not Verified 3751 Tymes Darian A @ 3760 Not Verified 3780 Williams Savannah C @ 3781 @Hedgway Brenda 3800 @East Velvet L @ 3831 Williams David C @ 285-4955 3860 @James Adrienne D 3870 Weatherly Mary D @ 3880 Robinson Bertha N @ 3890 Stevenson Steve @ 285-5904 3891 Williams Tara @ 285-6936 3937 Williams Sylvia R. 285-5719 3941 Grant Mary @ 285-5281 @Moore John 290-1205 3943 Powers Kathy V @ 285-7774 3945 Williams Johnny L @ 285-6936 3951 Williams Rosie M @ 285-5384 3961-3971 Not Verified (2 Hses) HOUSEHOLDS 19

WATER ST (MONTGOMERY)-FROM 286 COMMERCE ST SOUTHWEST ZIP CODE 36104 CAR-RT C043 206 @Harris Melodie 727-3988 300 Allen Loy H Jr @ 265-8488 @Butner Sam 264-8888 @Covart Yann 264-8888 @Denton Jeff 285-8488 @Frazier Nim T Jr 285-8483 FRAZER LANIER COMPANY The security brks dir 265-8483 @Germanos George J 262-1201 @Gilliland Floyd R @ 262-2006 @Greenshields Gary L 284-8888 @Higgins S @ 282-2006 @Holtford Alexander L Jr 282-2006 @Howard Rick A 282-2006 @Hughes Todd E Jr 262-2006 @Lanier Clifford R 285-8483 @Lyons T Jr 282-2006 @Nix H E Jr 282-2006 @Rainey James 265-8483 @Rushion W R 265-8483 @Spear Bryan 285-8483 @Stevens David 262-2006 @Vercelli Charles E Jr 262-2006 @White Matthew L 262-2006 @Young Robert H Jr 265-8483 210 SOUTHEAST HEALTH PLAN ALABAMA medical clinic 262-8888 300 NIX HOLTSFORD & VERCELLI PC atty 262-2006 @Hite Kenneth A Jr 262-2006 @Vaughan Ray 265-8529 300 @Sibert Richard M @ 200 BUTNER ARCHITECTURAL GROUP P C architectural svcs 264-8888 300 ALABAMA FIRST INSURANCE CO ins agts svcs 352-3221 300 b 208 @Vaughan Ray 208 WILD/LAW legal svcs 265-8529 214 GRISWOLD JOEL B AGENCY ins agts svcs 262-1201 +MOLTON ST ENDS BUSINESSES 7 HOUSEHOLDS 27

N WATER MILL RD (M) 3408 @Ron Dorsey L Jr @ 279-1030 Smith Dorothy G 279-1030 3409 Brown Kathleen A @ 277-4097 3409 Not Verified 3414 @Mowry Phil M. 277-9606 3414 @Not Verified 3415 @Rovines Robert W. 270-1168 3420-3421 Not Verified (2 Hses) 3422 @Vadoux Arnessa 271-7093 3427 @Moss Walter L 277-9683 3432 @Finley Robert 272-9161 3433 Not Verified 3438 @Ferguson Linda R @ 395-7634 Ferguson Love 395-7634 3439 Keith Rev John M & Rita @ 3444 Harris Patricia S @ 271-2245 279-9817 3450 Gardner Betty D & Robert @ 272-2851 3453 @Not Verified 3453-3459 Not Verified (2 Hses) 3475 @Gordon Falk & Barbara +S WATER MILL RD ENDS HOUSEHOLDS 20

S WATER MILL RD (MONTGOMERY)-FROM 3499 OLD DOBBIN RD SOUTHEAST ZIP CODE 36116 CAR-RT C016 3404 @Schramm D J 272-9768 3405 @White Elizabeth 271-0048 @White Walter 271-6159 3410 Gardner Johnny L & Brendalyn @ 271-5098 3411 Perry Franklin D & Shirley @ 270-1199 3417 McLellan Allen C & Glenda @ 272-9374 3422 Griffin Jacob & Pearl @ 272-9455 3423 Not Verified 3425 @Brown Timothy J Sr 3426 @Thomas Levan Sr 272-7423 3429 Lloyd Ruth B @ 272-9399 @Needham Ann L 272-9399 @Needham Robert L 272-9399 3434 @Dobose Aubrey 396-7661 3435 @Brodnax J 3440 Not Verified 3441 @Balen Walter R Jr 270-1313 3446 @Nicholson Patricia M @ 277-9877 3447 @Anthony A C 277-1668 3453 Baker Valerie J @ 277-9877 +CASTLE RIDGE RD ENDS 3458 Finley Janet D @ 279-5518 3459 Martin Barbara A @ 271-3487 3464 Lisenby Reba L @ 277-7617 3470 @Scott Bobby R 409-0722 +N WATER MILL RD ENDS HOUSEHOLDS 25

WATER OAK CT (MONTGOMERY)-FROM 6799 WATER OAK LN ZIP CODE 36117 CAR-RT R049 8400 McGraw Kathleen L @ McGraw Daphne T 8408 Fostee Richard M @ 8409 @Baughman Rhonda Pittman Patricia L @ 8412 @Fulmer Gene 271-5586 8416 Not Verified 8419 Cobb Joell L @ @Chatremani Chris 272-1022 8420 @Darby Grace P 271-6008 8424 Harrison Katherine B @ 8425 Garryly Arlene H @ 260-0848 8428 @Whitfield Virginia R 277-4548 8432 Browder Sheri J @ 272-5922 8436 Brunecz Nancy @ 244-0184 8440 Not Verified 8444 Jones Howard H Jr @ 260-0604 Jones Heather 260-0604 8448 Not Verified 8449 Brown Susan G @ 8452 @Almeida Maridalva Lopes Al B @ 271-0798 Ribeiro Siano R @ 8453 Jordan Laetecia M @ 244-9127 Jordan Sharon V. 271-3906 8456 Not Verified 8460 @Parker William A 273-8972 Parker Barbara 273-8972 8467 @Cruz S S 277-0024 8468 Not Verified HOUSEHOLDS 30

WATER OAK LN (MONTGOMERY)-FROM 6593 CHAPPELLE LN NORTHWEST ZIP CODE 36117 CAR-RT R049 6700 Giddens Michael @ WATER OAK LN (M) Rogers James E Jr @ 277-6467 Rogers Alice G 277-6467 6704 Liddell Charlyn @ 276-7800 Liddell Evelyn J 276-7800 6708 Not Verified 6711 Kelley Bryan K @ 260-8243 6712 Maer Jacquelin C @ 271-9584 Maer Paul L 271-9584 +WATER OAK CT INTERSECTS HOUSEHOLDS 6

WATERFALL TRL (WETUMPKA)-ZIP CODE 36093 CAR-RT R008 155 Glover Ladon T @ 279-9049 380 Gray John @ 567-0358 Gray Lisa F 567-0358 414 Padgett Susan B & Donnie @ HOUSEHOLDS 4

WATER OAK LN (M) 6700 Giddens Michael @ WATER OAK LN (M) Rogers James E Jr @ 277-6467 Rogers Alice G 277-6467 6704 Liddell Charlyn @ 276-7800 Liddell Evelyn J 276-7800 6708 Not Verified 6711 Kelley Bryan K @ 260-8243 6712 Maer Jacquelin C @ 271-9584 Maer Paul L 271-9584 +WATER OAK CT INTERSECTS HOUSEHOLDS 6

WATERFALL TRL (WETUMPKA)-ZIP CODE 36093 CAR-RT R008 155 Glover Ladon T @ 279-9049 380 Gray John @ 567-0358 Gray Lisa F 567-0358 414 Padgett Susan B & Donnie @ HOUSEHOLDS 4

WATERFIELD CT (MONTGOMERY)-ZIP CODE 36101 3920 @Moore Jessie A 279-0902 ZIP CODE 36110 CAR-RT R012 3930 @Moore Tommy L Moore Jessie A 3950 @Harris Gary L 409-9114 HOUSEHOLDS 3

WATERS EDGE (MONTGOMERY)-FROM 7519 OLD BARN RD ZIP CODE 36117 CAR-RT R060 7200 Lawson Robert W & Susan @ 270-9632 7201 @Siter Don 270-4189 7206 @Daly Robert 271-5532 7210 @Brown Douglas E & Jane @ 277-8488 @Brown Stephen D 271-0861 7212 White C E @ 272-4227 7213 Lieberman Bruce M @ 7218 Ooss Kathy L @ 277-8488 7219 Manning Barry G @ 271-1478 7224 Sirokian Donna L @ 244-7711 7225 Thompson Bettina B @ 277-5949 Thompson Tim 277-5949 7230-7231 Not Verified (2 Hses) 7236 @McAlister H D 277-2992 7237 @McCormick Brian A @ 277-1668 7242 Reeves Rila M @ 277-1239 7243 Not Verified 7248 ACCUTECH BOOKKEEPING SERV acting auditing bkp 271-5099 @Thomas Donald 271-5099 7249 @Hardin Bobbie J 260-9233 @Plaskett Ulric E III 273-8116 7254 Taylor Kristin @ 271-0223 7255 Price Annie L @ 271-0223 7260 Wilson Claudette R @ 271-3627 7261 @Thomas Douglas E & Jane @ 244-0672 7267 Not Verified 7272 Chang Ann H @ 260-0091 7273 @Howey Alan W 272-0299 Powers Barbara A @ 395-8420 Powers William 395-8420 BUSINESSES 1 HOUSEHOLDS 28

WATSON AVE ZIP CODE 36106 CAR-RT C027 1405 @Harris Mark A 262-8061 @Northington Samuel 264-2701 @Wilyoung F M 265-4553 @Wilyoung Frances M @ C Faris Michael J @ D Not Verified 1419 @Stevenson Melinda 265-9626 @Story Sandra 834-5563 A Not Verified @Harbin Kathryn E @ 1427 @Tiller J 269-1866 1428 Franco Isaac @ 262-0254 1435 Woody Michael M Jr @ 263-1209 1436 Moussalli Samir R @ 284-6128 284-6128 Mousalli Onzia N. 284-6128 SOUTHERN MEDIA ADVERTISING busn consltg 262-6125 1443 McLean Judy G @ 269-0788 1444 Widner Samuel J @ 282-6309 1451 Not Verified 282-6309 1452 Not Verified 263-7673 1457 @Grand L 834-2884 1458 Forrester Mary D @ 832-9898 1465 Mastin Carolyn S @ 832-1242 1466 @Carr Audrey 262-3470 1473 @Heger Kim 269-6889 1474 @Davis G 263-3184 1479 Clear William J @ 264-9452 1485 Shea Myra M @ 832-1566 1487 @Smith Julie A 832-1566 1491 @Carr Audrey 262-3470 1493 @Fitzsimmons Amy 262-2674 +NARROW LANE RD INTERSECTS BUSINESSES 1 HOUSEHOLDS 29

WATSON CT (MONTGOMERY)-FROM 5281 ATLANTA HWY WEST ZIP CODE 36109 CAR-RT C082 7 Birchfield William W @ 272-1859 Birchfield Doris B 272-1859 @Dierymeyer Stephen L 260-9292 9 Not Verified 10 Turner Holy T @ 272-6829 Turner Rex A 272-6829 11-12 Not Verified (2 Hses) 15 Michele J H @ 272-2780 17-18 Not Verified (2 Hses) 19 Russell B J @ 277-6444 20 @Dowd Robert C 271-1201 Dowd Chris 271-1201 21-25 Not Verified (3 Hses) 27 Rudd Victor W Jr @ 270-5989 30 @Scott Paul B 272-6846 35 Bise Joanna @ 271-0011 40 Haigler Lawrence B & Carol @ 44 Gans Raymond M & Peggy @ 277-1291 50 Robichaux Robert P & Barry @ 272-5622 60 Houseman Roberta G @ 277-2665 +WATSON CT ENDS 100 Bell Claudia @ 271-5842 @Thomas Cornelius W 271-5842 101 @Cooper Maxie W 279-8139 111 BREASTFEEDING ENCOUNTER high altl svcs 272-8455 Sealy L L @ 272-6144 Sealy Michael S 272-6144 SEALY MICHAEL S atty 272-3385 120 Not Verified 151 @Durden James T 272-2425 +ATLANTA HWY INTERSECTS BUSINESSES 2 HOUSEHOLDS 28

WATSON CT (MONTGOMERY)-FROM 80 WATSON CIR EAST ZIP CODE 36109 CAR-RT C082 130 McKinney Barbara D @ 279-0679 136 Not Verified HOUSEHOLDS 2

WATTS ST (MONTGOMERY)-FROM 499 YOUNGME CURV SOUTH +KEY ST ENDS ZIP CODE 36104 CAR-RT C039 501 @Watts Bernice 262-2856 503 Harris James @ 265-2593 Harris Jessie M 265-2593 @Darris Sandra S @ 264-9147 507 Street John L Jr @ 264-3368 508 Not Verified 510 Rogers Chandra L @ 269-4902 511 Rodgers K S @ 262-7528 Rodgers Sharon D 262-7528

WATTS ST (M) 512 Baldwin Frances M @ 265-5276 Baldwin La P 265-5276 513 Not Verified 514 @Bennett Debra 834-2422 515 Cooley Johnny Sr @ 264-4082 516-517 Not Verified (2 Hses) 518 @Cunningham Regina 832-9886 519 @Berry Angela 263-5208 520 Henderson Teresa @ 262-6399 521 Not Verified 522 Webster Kimberly @ 263-4552 Webster Henry L 263-4552 523 @James Jacquita R 263-7414 524 @Wilkens Regina 262-3141 525 Wyatt Nora J @ 527 Green Charles @ 264-8908 528 Rice Nannie @ 265-7431 529 Anderson Jeanette @ 262-0672 Anderson Shante 262-0672 530 Hudson Mary L @ 289-5630 531 @Rogers Jeanette 262-1715 532 Sadvall Martha @ 262-4169 534 Williams A E @ 265-1231 535 @Not Verified (3 Hses) 539 @Humphrey Tasharon 264-1823 540 Bradburn Lois @ 265-8465 541 @Lawson Kamesha 265-8465 543 Davs Patricia @ 262-6950 Davis Tobias 262-6950 544 @Myricks Brenda 834-9665 @Myricks Kendal 834-0543 @Myricks Terrance 834-2152 545 White Georgia M @ 834-6269 549 @McConoga James 269-8620 550 @Williams Robert 834-9269 551 @Vinson L G 834-4069 552-553 Not Verified (2 Hses) 554 @Scott Sanjanetta 263-4631 555 @Green Michelle 263-8423 556 Davenport Annie M @ 264-7650 557 Bruce Dockita @ 264-7650 558-559 Not Verified (2 Hses) 560 @Robinson Henrietta G 262-1694 561 @Dixon Tracy Y 264-8761 562 @Davis Katrina 262-3131 563 @Smith Vada M 265-3584 564 @Smith Vada M 265-3584 565 Turner Wilma J @ 269-0508 567 @Hesse Gertrude 569-571 Not Verified (2 Hses) +HIGHLAND AVE INTERSECTS ZIP CODE 36104 CAR-RT C042 613 A-H Not Verified (7 Apts) 614 Not Verified 618 @Bowen Eric 264-3658 619 B-F Not Verified (4 Apts) 622-625 Not Verified (2 Hses) 641 Hogan Marietta T @ 834-3642 635 @Hardy Ruth W 263-1337 638-640 Not Verified (2 Hses) 641 Hogan Marietta T @ 269-2036 647 Not Verified 648 Bass Eula M @ 834-7377 A Not Verified 657 Not Verified 651 @Jackson Lula 265-0660 Jackson Willie 265-0660 662 Not Verified 663 @Abbie Jimmy 269-2824 669 Not Verified 672 NEW ELAM BAPTIST CHURCH religious orgs 263-2477 678 Giles Sam @ 262-7491 A-B Not Verified (2 Hses) 684 @McDowell Lizie 264-1208 +LAKE ST INTERSECTS BUSINESSES 1 HOUSEHOLDS 95

WATSON AVE ZIP CODE 36106 CAR-RT C027 1405 @Harris Mark A 262-8061 @Northington Samuel 264-2701 @Wilyoung F M 265-4553 @Wilyoung Frances M @ C Faris Michael J @ D Not Verified 1419 @Stevenson Melinda 265-9626 @Story Sandra 834-5563 A Not Verified @Harbin Kathryn E @ 1427 @Tiller J 269-1866 1428 Franco Isaac @ 262-0254 1435 Woody Michael M Jr @ 263-1209 1436 Moussalli Samir R @ 284-6128 284-6128 Mousalli Onzia N. 284-6128 SOUTHERN MEDIA ADVERTISING busn consltg 262-6125 1443 McLean Judy G @ 269-0788 1444 Widner Samuel J @ 282-6309 1451 Not Verified 282-6309 1452 Not Verified 263-7673 1457 @Grand L 834-2884 1458 Forrester Mary D @ 832-9898 1465 Mastin Carolyn S @ 832-1242 1466 @Carr Audrey 262-3470 1473 @Heger Kim 269-6889 1474 @Davis G 263-3184 1479 Clear William J @ 264-9452 1485 Shea Myra M @ 832-1566 1487 @Smith Julie A 832-1566 1491 @Carr Audrey 262-3470 1493 @Fitzsimmons Amy 262-2674 +NARROW LANE RD INTERSECTS BUSINESSES 1 HOUSEHOLDS 29

WATSON CT (MONTGOMERY)-FROM 5281 ATLANTA HWY WEST ZIP CODE 36109 CAR-RT C082 7 Birchfield William W @ 272-1859 Birchfield Doris B 272-1859 @Dierymeyer Stephen L 260-9292 9 Not Verified 10 Turner Holy T @ 272-6829 Turner Rex A 272-6829 11-12 Not Verified (2 Hses) 15 Michele J H @ 272-2780 17-18 Not Verified (2 Hses) 19 Russell B J @ 277-6444 20 @Dowd Robert C 271-1201 Dowd Chris 271-1201 21-25 Not Verified (3 Hses) 27 Rudd Victor W Jr @ 270-5989 30 @Scott Paul B 272-6846 35 Bise Joanna @ 271-0011 40 Haigler Lawrence B & Carol @ 44 Gans Raymond M & Peggy @ 277-1291 50 Robichaux Robert P & Barry @ 272-5622 60 Houseman Roberta G @ 277-2665 +WATSON CT ENDS 100 Bell Claudia @ 271-5842 @Thomas Cornelius W 271-5842 101 @Cooper Maxie W 279-8139 111 BREASTFEEDING ENCOUNTER high altl svcs 272-8455 Sealy L L @ 272-6144 Sealy Michael S 272-6144 SEALY MICHAEL S atty 272-3385 120 Not Verified 151 @Durden James T 272-2425 +ATLANTA HWY INTERSECTS BUSINESSES 2 HOUSEHOLDS 28

WATTS ST (MONTGOMERY)-FROM 499 YOUNGME CURV SOUTH +KEY ST ENDS ZIP CODE 36104 CAR-RT C039 501 @Watts Bernice 262-2856 503 Harris James @ 265-2593 Harris Jessie M 265-2593 @Darris Sandra S @ 264-9147 507 Street John L Jr @ 264-3368 508 Not Verified 510 Rogers Chandra L @ 269-4902 511 Rodgers K S @ 262-7528 Rodgers Sharon D 262-7528

WATTS ST (M) 512 Baldwin Frances M @ 265-5276 Baldwin La P 265-5276 513 Not Verified 514 @Bennett Debra 834-2422 515 Cooley Johnny Sr @ 264-4082 516-517 Not Verified (2 Hses) 518 @Cunningham Regina 832-9886 519 @Berry Angela 263-5208 520 Henderson Teresa @ 262-6399 521 Not Verified 522 Webster Kimberly @ 263-4552 Webster Henry L 263-4552 523 @James Jacquita R 263-7414 524 @Wilkens Regina 262-3141 525 Wyatt Nora J @ 527 Green Charles @ 264-8908 528 Rice Nannie @ 265-7431 529 Anderson Jeanette @ 262-0672 Anderson Shante 262-0672 530 Hudson Mary L @ 289-5630 531 @Rogers Jeanette 262-1715 532 Sadvall Martha @ 262-4169 534 Williams A E @ 265-1231 535 @Not Verified (3 Hses) 539 @Humphrey Tasharon 264-1823 540 Bradburn Lois @ 265-8465 541 @Lawson Kamesha 265-8465 543 Davs Patricia @ 262-6950 Davis Tobias 262-6950 544 @Myricks Brenda 834-9665 @Myricks Kendal 834-0543 @Myricks Terrance 834-2152 545 White Georgia M @ 834-6269 549 @McConoga James 269-8620 550 @Williams Robert 834-9269 551 @Vinson L G 834-4069 552-553 Not Verified (2 Hses) 554 @Scott Sanjanetta 263-4631 555 @Green Michelle 263-8423 556 Davenport Annie M @ 264-7650 557 Bruce Dockita @ 264-7650 558-559 Not Verified (2 Hses) 560 @Robinson Henrietta G 262-1694 561 @Dixon Tracy Y 264-8761 562 @Davis Katrina 262-3131 563 @Smith Vada M 265-3584 564 @Smith Vada M 265-3584 565 Turner Wilma J @ 269-0508 567 @Hesse Gertrude 569-571 Not Verified (2 Hses) +HIGHLAND AVE INTERSECTS ZIP CODE 36104 CAR-RT C042 613 A-H Not Verified (7 Apts) 614 Not Verified 618 @Bowen Eric 264-3658 619 B-F Not Verified (4 Apts) 622-625 Not Verified (2 Hses) 641 Hogan Marietta T @ 834-3642 635 @Hardy Ruth W 263-1337 638-640 Not Verified (2 Hses) 641 Hogan Marietta T @ 269-2036 647 Not Verified 648 Bass Eula M @ 834-7377 A Not Verified 657 Not Verified 651 @Jackson Lula 265-0660 Jackson Willie 265-0660 662 Not Verified 663 @Abbie Jimmy 269-2824 669 Not Verified 672 NEW ELAM BAPTIST CHURCH religious orgs 263-2477 678 Giles Sam @ 262-7491 A-B Not Verified (2 Hses) 684 @McDowell Lizie 264-1208 +LAKE ST INTERSECTS BUSINESSES 1 HOUSEHOLDS 95

WAVECREST DR (ELECTIC)-ZIP CODE 36024 CAR-RT R001 53 Darling Richard C @ 857-3519 Darling Diana L 857-3519 55 Darling Richard @ 857-3739 75 Ritz Stanley D @ 857-3739 100 Harden O C Jr @ 857-3556 HOUSEHOLDS 4

WAVERLY DR (MONTGOMERY)-FROM 2800 HERMITAGE DR SOUTHWEST +COLONIAL DR INTERSECTS +WOOLEY DR INTERSECTS WAWANA CT (MONTGOMERY)-FROM 428 BROOKVIEW DR EAST ZIP CODE 36110 CAR-RT C067 101 @Chambers Israelan R 269-2017 102 @Robinson Rosie W 832-9393 105 Smith Samuel R Jr & Annie @ 834-4223 106 Sanders Dorothy M @ 264-3911 Sanders Kehin R 264-3911 109 @Tucker Annie R 263-2209 110 Coles Louise @ 263-2209 HOUSEHOLDS 6

WAYNE ST (MONTGOMERY)-FROM 859 GOODE ST WEST ZIP CODE 36104 CAR-RT C053 209 Hall Y @ 264-9819

VAUGHN RD 1990

key **Bank of Prattville**
 "Your Key Independent Bank Since 1935"
 Member FDIC
 Address: P.O. Drawer 400
 Prattville, AL 36067
 Tel: (205) 361-3300

THREE LOCATIONS:
 124 W. Main Street
 703 S. Memorial Drive
 Autaugaville, AL

389

★ NEW NEIGHBOR

VAUGHN LA-Contd

- 2122 James Allen K ● 272-1231
- 2123 O'Rear Jane Mrs ● 271-1904
- 2128 Moore J B ● 272-1247
- 2134 Reifenberg Edw G ● 277-3402
- 2135 Hopkins Oris G ● 271-1608
- 2140 Dahlene Donald H ● 272-8566
- 2141 Garrett Richd B ● 277-4963
- 2146 Barrowman Timothy C ● 277-0491
- 2147 Harris Robert ● 277-9311
- 2152 Rucker John B III ● 277-7477
- 2153 Parnell Chas N III ● 272-1470
- 2158 Turner James E Jr ● 277-7879
- 2159 Hicks Jimmy ● 272-5604
- 2164★Dickey Michl ●
- 2165 Jehle Lawrence T Jr ● 277-5187
- 2170★Atwell Glen D ● 279-9505
- 2171★Cobb Henry H Jr 271-3459
- 2176 King Ray E ● 279-8792
- 2182 Mc Nabb James E ● 244-9630
- 2183 Harwell Joe P ● 279-6092

- 4139 Helms David B ● 277-3877
- 4206 Baker D H Mrs ● 272-7753
- 4212 Parker Jas L ● 272-5674
- 4218 Dunlavy Dean 244-0452
- 4219 Bhalerao R D ● 244-0041
- 4225★Hutsler Bobbie ● 277-7945
- 4231 Reddock Roy S ● 272-2278
- 4237★Wood Jerome A
- 4243 Kolander Brian E ● 271-4975
- 4249 Williams Frances B Mrs ● 272-8861
- 4255 No Return
- 4281★Mc Daniels Jane P Mrs
- 4406 Tiencken Charles B ● 279-9471
- 4407 Vaughn Road Elementary School
- 271-9031
- Vaughn Rd Sch (Lunch Rm)
- 271-9034
- 4412 Patmon M Curtis ● 279-8283
- 4450 Capital City Church Of Nazarene
- 272-8176
- 4500 Church Of God 277-6834
- 4501★Formby John L ● 270-0599
- 4507 Royal Vann 271-0036
- 4513 Cater Wm E ● 279-8212
- 4519 Murphy Doris J Mrs ● 279-0371
- 4625 Young Ida B ● 272-7667
- 4740 Saturn Car Wash 277-5144
- 4750 First Alabama Bank Of Montgomery
- (Vaughn-East Br) 832-8670

- Bell Station shopping cntr
- 6940 State Farm Insurance Co 270-2723
- Hall Joe F ins agt 270-2723
- Hall Joe Agency ins 270-2723
- 6944 Robinson Builders Inc contrs 277-1700
- 6948 Miaoulis Agcy The ins 272-5009
- 6956 Realty Options 279-7727
- 7000 Tully Andrews Cleaners dry clnrs
- 271-4645
- 7002 Headlines beauty salon 272-3188
- 7004 Window Fashions accessories retail
- 270-0200
- 7006 Vacant
- 7008 Vacant
- 7010 Goodman Thomas M phys 277-6111
- 7012 Suburban Pharmacy East drug store
- 277-3137
- 7020 Alfa Insurance 277-6333
- 7022 Entrekin Dale dentist 271-3111
- 7807 Halcyon Village shopping cntr
- 7825 Clements Jack Cleaners dry clnrs
- 272-6830
- 7828 Pizza Hut No 4107 restr 270-1482
- 7847 Vaughn Road Hardware gift shop
- retail & hdw 271-3365
- 7855 Obsessions beauty salon 272-6333
- 7857 Halcyon Floral & Gift Shop ret
- 270-1806
- 7861 Vaughn Road Veterinary Clinic P C
- 277-3705

VAUGHN RD -A CONTINUATION OF CARTER HILL RD EAST

- ZIP CODE 36106
- 3004 Craig's Amoco Service Station
- 277-0869
- 3018 Marcotin Business Services counselors
- 271-6216
- 3024 Brown C Eug orthodontist 272-4900
- 3033 Grand Lodge Free & Accepted Masons
- Of Alabama 272-8961
- 3041 Masonic Home rest home 272-8415
- Leachman Marvin 272-8415
- Vacant
- Harrison Wenona 277-9137
- Hunt W W 279-7610
- Hurt Mildred 279-6159
- Reid John A 271-3556
- White Charlie 272-1094
- 3051 Grand Chapter O E S Of Alabama
- 272-8190
- 3240 Montgomery Academy The 272-8210
- 3300 Crawford John D ● 277-3751
- 3306 Mc Lendon Bill M ● 272-8217
- 3312 James Wilbur L ● 272-8387
- 3318 Trussell Chas W Jr ● 277-0837
- 3324 Braden Sharon B ● 272-5979
- 3330 Hartley Arthur C Jr ● 272-5734
- 3336 Hill F A Jr ● 279-6272
- 3342 Vacant
- 3348 Rutherford Wm J ● 277-2477
- 3406 Pass Albin G ● 272-7941
- 3407 Pharr Sam ● 272-7867
- 3412 Simon Johnny H ● 279-0675
- 3413 Farnham Donald B ● 272-7994
- 3418 Richbourg Bryce W ● 272-3011
- 3419 Meier Ralph H ● 272-7658
- 3424 No Return
- 3425 No Return
- 3430 Seymour Wally E ● 277-2288
- 3431 Mathiack Edna L Mrs ● 272-7707
- 3436 Johnson Gary ● 277-3871
- 3437 Courtney Helen E Mrs ● 272-7894
- 3507 Fletcher David A ● 271-4778
- 3525 Thomas Rex N ● 277-8410
- 3533 Kelley Cecil B ● 277-0937
- 3554★Sapp Don L ● 271-3613
- 3570 No Return
- 3578 Under Constn (Hses 3578-3608)
- 3601 Dowling Geo L Jr ● 272-5089
- 3711★Hamilton Bernita
- 3721 Hill T Bowen III ● 272-7881
- 3731 Hill Wm I ● 272-7452
- 3800 Vaughn Park Church Of Christ
- 272-2665
- 3837 Vacant
- 3975 Evangel Temple Assemblies Of God
- Church 272-4882
- 4115★Allred Arthur
- 4121 Day Art H ● 244-1319
- 4127 No Return
- 4133 Tuttle Robt L ● 272-2619

233

186-A

EASTERN BY PASS INTERSECTS

- 5010 Wendy's Hamburgers restr 277-7540
- 5028 Colburn Scott W dentist 271-0611
- 5030 Minuteman Press prntg & copying
- 277-5588
- 5032 Minuteman Press (Overflow)
- 5034 Bedpost Interiors bedding & bedspadr
- nfr
- 5036 Bedpost Interiors (Addl Sp)
- 5040 Plaza Cafe & Grill restr 271-3663
- 5046 Vacant
- 5048 Vacant
- 5050 Vacant
- 5052 Travel Agents International Inc travel
- agts 277-8687
- 5054 Vacant
- 5060 Vacant
- 5101 Hardee's restr
- 5245 Max Federal Credit Union 279-7550
- 5018 Massey Jim Cleaners & Lndry
- 279-9685
- 5020 Jourdan hair care salon 277-1075
- 5023 Vaughn Plaza Florist ret 272-3333
- Bride's Bouquet wedding splsts
- 272-3406
- 5024 Sub Hut restr 279-0723
- 5026 Classic Baskets gift baskets 279-7799
- 5280 Ridgecrest Baptist Church 277-0011
- 5070 Vacant
- 5072 Indurall Paints ret 272-1115
- 5280 Unitarian Universalist Fellowship Of
- Montgomery churches & synagogues
- 279-9517

VAUGHN PLAZA DR -FROM 5072 VAUGHN RD SOUTH

- 2801a Capital City Laundry dry clng &
- Lndry 270-8935
- 2801b Mudpies children's clo-books
- 271-1883
- 2801c State Farm Insurance ins ofc
- 277-7565
- 2801d Subway sandwich shop restr
- 271-3746
- 2801e Vacant
- 2801f Vacant
- 2801g Associates Financial Services The fin
- plng 279-8225
- 2801h Alfa Insurance ins ofc 271-3503
- 2801i Vacant
- 2801j Vacant
- 2801k Vacant
- 2801l Vacant
- 2801m Vacant
- 2801n Vacant
- 2801o Coconut Bay Oyster Club restr &
- lounge 271-2244
- 2801p Vacant
- 2801r Vacant
- 2801s Premiere Video Super Store 277-0933
- 2801t Premiere Video Super Store (Addl
- Sp)
- 2801u Premiere Video Super Store (Addl
- Sp)
- 2801v Vacant
- 2801w Vacant
- 2801x Vacant
- 2895 Armor Guard Mini Storage self stge
- whses 244-1717

46

VAZIS LA (COUNTRY ESTATES) FROM OLD SELMA HWY NORTH 1 SOUTH OF DONNA DR

- ZIP CODE 36108
- 101 Vacant
- 102 Vacant
- 103 Green Franklin D ● 263-6024
- 104 Wesenberg Thos W ● 264-0685
- 105 Cone Virginia W ● 264-0137
- 106 Everage Aubrey H ● 265-8020
- 107 Helms Eddie E ● 834-9968
- 109 Asbury Bobby N ● 264-6950
- 110 Sheppard Jack C ● 264-4604
- 112 Cannon Wm E ● 264-7527


45-A

Alabama State University
 A PROUD TRADITION... THE PROMISE OF A BRIGHT FUTURE!
 ACADemics, INDIVIDUALIZED AND REALISTIC - EXPANSIVE UNDERGRADUATE AND GRADUATE CURRICULA
 CREDIT AND NON-CREDIT COURSES
 For Information Write The Office of Enrollment Management, P.O. Box 271 (36101-0271)
 Tel. 253-4291
 915 South Jackson Street

ALABAMA HERITAGE FUNERAL HOME & CEMETERY
 10505 ATLANTA HWY.
 TEL. 270-0180
 P.O. BOX 17119 (36117)

277

BELL RD 1990



CAPITOL OLDSMOBILE-GMC

(CAPITOL MOTOR CO. INC.) PHONE 271-1730 405 EASTERN BYPASS MONTGOMERY, ALABAMA 36117 P.O. BOX 17258

10 Convenient Offices South Montgomery Eastbrook Green Lantern Mulberry Plaza * Baptist Medical Branch * Main Office Southwestern Gunter AFS Capitol Heights Union Square Branch

UNION BANK & TRUST CO. Montgomery, Ala. Chartered 1901 Member Federal Reserve System Member FDIC



34 HOMEOWNER BELCHER DR -FROM CRAWFORD ST NORTH 1 WEST OF CARTER HILL RD ZIP CODE 36111 2401 Formby Ray 2402 Hamn James T @ 262-7579 2403 Acker Willie R Mrs @ 834-1435 2408 Pirnie Sandy @ 262-4587 2409 Newman Betty E Mrs @ 264-7680 2414 Maddox J Steph @ 263-4177 2415 Abbott E H @ 265-5587 2420 Garrett David C @ 264-1512 2421 Hill Luther L Jr @ 264-3658 2426 Hooper Mary E Mrs @ 269-9219 2427 Dean Irene H Mrs @ 262-2490 2432 Harrison Margt W Mrs @ 262-0402 2433 Sanford Douglas F @ 262-2622 2438 Williams Jesse M III @ 262-8244 2439 Ashworth Don C @ 269-2439 PRICE ST INTERSECTS 2443 Vacant 2444 Lombard Wm H @ 271-6557 2450 Wood Wm K @ 834-8947 2451 Shifflett Barry O Jr @ 263-4668 34 BELFAST ST -FROM 1109 CARTER HILL RD SOUTH 1 WEST OF BOULTIER ST ZIP CODE 36106 2102*Andrews M F II 264-4140 2106 Vacant 2107b Diggs Kevin 2107a*Ross Valerie 264-1640 2108 Shelton Aulcie M @ 263-2923 2112 Baker Vernon L @ 263-7777 2117*White Mary D Mrs @ 265-7897 2118 Jones Helen M Mrs @ 265-3393 2125 Hurst Lillian W Mrs @ 263-9339 2126 Hilliard Sallie M Mrs @ 263-7033 2132 Geter Tom @ 269-5091 2133 Reynolds Jos @ 265-6453 2138 Elmore Willie A @ 263-5826 2139*Robinson Wiley 2145 Jones Rod B @ 264-2076 2150 Richard Robt S @ 834-5112 BELMONT BEGINS 277-A BELL RD -FROM US HWY 80 SOUTH ZIP CODE 36117 NUMBERS IRREGULAR 1 B A S S Inc magazine publ 272-9530 Bass Master Magazine publ 272-9530 Southern Outdoors Magazine publ 277-3940 Fishing Tackle Retailer 272-9530 Bass Times Tabloid publishers 272-9530 5 First Independent Methodist Ch 272-4930 365 St Joseph Of Arimathea Anglican Church 271-6700 735 Vacant 361 Church Of Jesus Christ Of Latter Day Saints 272-1632 1000 Henley E Hoyt @ 272-4292 905 Bricken Reese H @ 277-6370 113 Vacant 115 Vacant 1185 Prescott Cecil H @ 272-1824 1255 Beck Geo L Jr @ 279-6916 1450 Walker Joseph M @ 272-7067 134 Marcato Forrest C @ 272-5169 80-A 135 First Assembly Of God Church 277-2670 250*Hoderski Donald F @ 825*Johnson Walter G @ 277-2661 1005*Dees John A @ 272-7583 1025*Henley E Hoyt Jr 272-8719 1150 Hunter Chas B @ 1550 Newell Wm S @ 272-4744 1455*Caddell John A @ 272-7716 1625 Montiel David C @ 271-5687 1660 Hodges Development real est 271-3399 Hodges Roy J H @ 277-2800 1755 No Return 1840 Hadley Leon @ 272-9685 2045 Adams Thos L @ 272-1242 2080 Lowder Robt E @ 279-0875 2500 Edwards Steph 277-9639 2501 Livings Lankford Lambert Kelly & Co C P A 277-3060 2525 Britton Advertising 271-0977 2527 State Farm Insurance Co 277-2940 2529 Vacant 2531 State Farm Insurance Co 277-1109 2533 Vacant 2585 Bell Road Animal Medical Center 279-9100 2640 Noble Curtis M optom 279-0880 2642 Boswell William C phys 244-7775 2711 Vacant 2713 Vacant 2121 Williams Cecil R 272-4505 Bellwood Shopping Village 2715 Sub Station II sandwich shop 244-7827 2719 Vacant 2721 Vacant (4 Busn Units 2721-2727) 2723 Vacant 2725 Sid's Hallmark card & gift shop 271-0539 2727 Vacant 2729 Vacant 2731 Vacant 2733 Dentistry At Bellwood 244-1881 2735 Vacant 2737 Vacant 2747 Bruno's gro 270-0103 2757 Little Professor Book Center 277-3762 2759 First Place beauty salon 272-1048 2761 Fire Place & Gift Shop home & gift 272-4884 2765 Vacant 2767 Movie Gallery amusement 270-9494 2771 Ben & Harry's Yogurt & Ice Cream 277-5630 2773 Little Caesars Pizzas 272-3700 2775 Vacant 2777 Vacant 2779 Bellwood Cleaners 270-0562 2795 Colonial Bank 240-5230 VAUGHN RD INTERSECTS 2323 Faith Presbyterian Church 272-2222 2435 Y M C A (Bell Rd Branch) org 271-4343 2455 Delavan Joseph P dentist 271-1400 2595 Century 21 Bob Fain Rlty Co Inc 270-0210 2601 Turner Insurance & Bonding Co Inc 244-0004 2685 City Of Montgomery Fire Dept (Sta No 13 271-5963 3201 Pilgreen & White Engineering consults engrs 272-2697 3241 Wee Care Learning Center day care cntr 272-5412 3380 Vacant 4351 Vacant 5644 C & W Heating & Cooling Inc contrs htg & cooling 281-6890 5646 Vacant 5648 Sun Pool Co contr swimming pools 284-4725 5655 Appleton Wire Division mfr forming fabrics for paper 288-0040 5658 Montgomery Cabinet & Trim custom cabinets 281-6627 3560 Lighthouse Baptist Church 271-6502 Lighthouse Christian Academy 271-4200 5664 Kitchen & Bath Showcase kitchen & bathroom cabinets 281-6846 285 TROY HWY INTERSECTS 5640 Bishop Jim Cabinets Inc 288-1381 3800 Norris Roger C 272-7380 3840 No Return 3801 Tate Louise D Mrs 272-1209 3802 Miller Enoch 272-7404 4350 Holmes Capers A @ 272-5007 4351 Mc Bryde John 279-8007 4401 No Return 4411 Simmons Earl M Jr @ 272-6303 4421 Dorrill John H Jr @ 279-8487 4431 Gillespie Edw D @ 277-4576 5652 Insurance Services Marketing 286-9194 5656 Lawn Inspector The 281-0100 5670 Kenny's Ornamental Iron 284-9589 5676 Vacant CARAVAN VILLAGE DR INTERSECTS 5700 Caravan Villa Mobile Home Park 288-7053 *Hardy Sharon FOR OCCUPANTS SEE CARAVAN VILLA EXCHANGE ST INTERSECTS 5740 Frito-Lay Inc 288-4117 5750 Bryan Carpets Inc 288-5880 5770a Vacant 5770b Vacant 5770c Vacant 5770d Diacom Inc 832-0071 185 BELL CHASE CIR -FROM BELLCHASE DR WEST ZIP CODE 36116 4401 Meadows Darryl L @ 277-1033 4413 Nash Ronald D @ 277-5306 4419 Prescott Susan S @ 244-0866 4431 Fain J Mark @ 244-0280 4460 Singletary Jas H @ 272-2302 4461 Gerlits Larry G @ 279-8421 185 BELL CHASE DR -FROM BELL RD EAST ZIP CODE 36116 4390 Dobbs Jas M @ 271-2394 4396 Mc Eachern Tim @ 272-3419 4402 Terranova Jos @ 244-9046 4403 Barber Jas M @ 271-9900 4407 Johnson Keith 279-7177 4408 Phillips Jas F 279-6526 4409 Vacant 4414 Finklestein Joseph S @ 272-5270 4415 Phaturos Robt D @ 271-3350 4420 Schenzel Tom @ 244-1903 4421*Geary Thos W @ 279-0736 4424 Jeffries Jas E @ 272-7025 4425 Saucer T W 277-0310

MONTGOMERY CITY-COUNTY PUBLIC LIBRARY Director's Office - P.O. Box 250177 (36125-0177) Tel. 284-7920 Normandale Arcade Branch 135 Normandale Arcade - Tel. 284-7901 Bookmobile Service - 135 Normandale Arcade (36111) Tel. 284-7900 Rosa L. Parks Avenue Branch Tel. 832-2824 Coliseum Branch 840 Coliseum Blvd. - Tel. 271-7005 Ramer Branch State Highway 34 Ramer, AL (36069) Tel. 562-3364 Lawrence St. Branch, 435 So. Lawrence St. (36104) Tel. 832-2884

WATCHMAN DR 1990



Heritage Baptist Church

Dr. Hayden Center, Pastor
Academy of Performing Arts - Child Development Center - Youth and Singles Ministries

1849 Perry Hill Road

Tel. 279-9976

SINCE 1940
ALL SIZES TO MEET ALL SPECIFICATIONS
CONCRETE Products
3075 Hill St. At Fairview Ave. (GG108) P.O. Box 250028 (38125)
Tel. 265-0235

BUSINESS OR CONSUMER
R. L. POLK & CO.
NASHVILLE (SALES OFFICE) 615-871-0142

HOMEOWNER

400

E WASHINGTON ST-Contd

- 1007 Davis Charles H Jr @ 834-5240
- 1008 Morrison Julia B Mrs @ 269-4406
- 1013 Murray Delphyne @ 264-6809
- 1014 Sanders Timothy Jr @ 265-5770
- 1019 Anderson Jewette L Mrs @ 262-5924
- 1020 Loman C L @ 834-1787
- 1023 Dunn Charles J @
- 1026 Lowery Thos W @ 264-8146
- 1031 Johnson Carrie L Mrs @
- 1032 Carter Mary B Mrs @ 263-5459
- 1037 Jordan Edwin T @ 264-9433
- 1038 Kirkland Laura J Mrs @ 269-4197
- 1043 Mc Gowan Clifford @ 262-6675
- 1044 Moore Jeanne M Mrs @ 263-5159
- 1049 Byrd Ruby P Mrs @ 265-3941
- 1050 Smith Ethel L Mrs @ 262-5387
- 1055 Howard Ada B Mrs @ 265-0386
- 1056 Besteder Ralph @
- 1061 Boyd Louise E Mrs @ 262-1404
- 1066 Grace Lutheran Church
- 1067 Frazier Columbus @ 264-2073
- 1077 Burke Leonard L @ 269-4239

WASHINGTON FERRY RD (WEST END)-FROM 1563 BELL ST NORTHWEST 2 WEST OF N MAY ST

- ZIP CODE 36108
- Maxwell Airforce Base (ENT)

WATCHMAN DR -FROM BELL & VAUGHN RDS

- ZIP CODE 36117
- 3201 Bell Station Apartments 244-2091
- 3373 Mortgage & Capital Investors mtg banking 272-4233

WATER ST -FROM COMMERCE ST SOUTHWEST 3 NORTH OF MONTGOMERY ST

- ZIP CODE 36104
- 210 South Trust Bank N A 279-6000
- 300 Sterling Center Office Complex real est dev 263-1500
- Wilson Jim & Assocs Inc developers 263-1500
- Frazier Lanier Co Inc The inv banking 265-8483
- Vacant
- Vacant
- Vacant
- (NOT OPEN)

WATER MILL RD N -FROM BUCKBOARD RD NORTH

- ZIP CODE 36106
- 3402 Branum Jerry planning consultant @ 244-0707
- 3408 O'Reilly P E @ 277-3183
- 3409 Brown Danl P @ 277-4097
- 3414 Mowry Phil M @ 277-9606
- 3415 Kline John A @ 277-2407
- 3420 Sanders Robt @ 279-0226
- 3421*Koege Bill 271-3695
- 3426 Stripling Howard E @ 277-9646
- 3427 Beard Danny L 272-9071
- 3432 Finley Robt B @ 272-9161
- 3433 Cravey Robt D @ 277-3844
- 3438*Kosarzyck Roman 279-9985
- 3439 Keith John M @ 271-2245
- 3444 Harris Robt C @ 279-9817
- 3450 Gardner Robt H 272-2851
- 3456*Bedsole Robt C 270-8930
- 3463 Brooks Sara @ 272-0892
- 3469 Barksdale Theda W Mrs @ 272-2068
- 3475 Jordan Scott A Rev @ 270-2005

WATER MILL RD S -FROM CALMAR DR SOUTH 1 EAST OF EASTERN BY-PASS

- ZIP CODE 36116
- 3404 Edmondson Geo W @ 277-2438
- 3405 Schondelmeyer John R @ 271-0664
- 3410*Gardener Johnny 279-8357
- 3411 Perry Franklin @ 271-5098
- 3416 Burt Lindsey H @ 272-8171
- 3417*Mc Lellan Allen C 272-9374
- 3422 Rigsbee David M @ 271-5257
- 3423 Greer Ronald C @ 271-2085
- 3428*Thomas Levan @ 272-7423
- 3429 Needham Robt L 272-9399
- 3434 Vacant
- 3435*Myers Bobby @
- 3440 Merritt Charles W @ 277-9852
- 3441 Ballen Walter @ 244-0288
- 3446 Nicholson Boyd E Jr @ 277-2996
- 3447 Zoes Fredk E @ 279-8263
- CASTLE RIDGE DR BEGINS
- 3453 Klatt Robt E @ 271-4439
- 3458 Mayer Fred J @ 277-0524
- 3459 Guastella Jos T @ 277-8377
- 3464 Potter Ernie J @ 277-4950
- 3470*Morris Eddie @ 244-6554

WATERFORD LA -FROM BONFIELD DR NORTHWEST 1 SOUTHWEST SHERBURN RD

- ZIP CODE 36116

WATSON AV (CLOVERDALE) FROM 2205 COLLEGE ST EAST 1 SOUTH OF CARTER HILL RD

- ZIP CODE 36108
- 1405a*Smith P 264-5847
- 1405b Jones Lillian
- 1406c Spencer Gregory J 265-7846
- 1406d*Douglas Cath 834-3121
- 1419a Funke Kath 264-8613
- 1419b Hill Catherine N 834-2287
- 1427 Caldwell Jas E Jr
- 1428 Franco Matilda C Mrs @ 262-0254
- 1435 Grace Mineola Mrs @ 263-1209
- 1436*Post Donna W
- 1443 Lee Shon @ 269-4036
- 1444 Widner Saml J @ 262-6309
- 1451 Davis Lillian S Mrs @ 263-7873
- 1452 No Return
- 1457 Harrison Mary J Mrs @ 262-5023
- 1458 No Return
- 1465 Mastin Carolyn S Mrs @ 263-1242
- 1466 Palmer Bill 264-0922
- 1473 Vacant
- 1474 Vacant
- 1479*Williams Pat T 832-9303
- 1485 Shea Myra M Mrs @ 264-9452
- 1487 No Return
- 1491*Davis Gregg 262-4660
- 1493*Hamby John D Jr
- NARROW LANE RD INTERSECTS

WATSON CIR -FROM ATLANTA HWY SOUTH IN A SEMI-CIRCLE 1 EAST OF COUNTY DOWNS RD

- ZIP CODE 36109
- 7 Birchfield Doris B Mrs @ 272-1859
- 9 Byers Wayne H @ 272-2233
- 10 Turner Rex A @ 272-6829
- 11 Knopp Margt G Mrs @ 272-2436
- 12 Durden James T @ 272-2425
- 15 Davis Albert J @ 272-2780
- 16 Sealy Michl S @ 272-3385
- 17 No Return @
- 18 Finney Audrey C Mrs @ 272-4034
- 19 Russell Robt J 277-8444

184 20 Hiebel Ralph A @ 272-3032

- 21 No Return
- 22 Meany Leo R @ 279-8824
- 23 Hess Thelma H Mrs @ 272-3221
- 24*Luke Jerry K
- 25 Swanner Ronald E @ 277-0313
- 30*Scott Paul B Jr @ 272-6846
- 35 Benhart Mary K Mrs @ 277-0795
- 40 Haigler Lawrence B Jr @ 277-6392
- 44 Gans Raymond M @ 277-1291
- 50 Robichaux Robt P @ 272-5622
- 60 Houseman Wm D @ 277-2665
- 130 No Return

WATTS ST -FROM 1023 KEY ST SOUTH 1 EAST OF S JACKSON ST

- ZIP CODE 36104
- 501 Purnell Nora
- 503 Vacant
- 505 Watts Bernice
- 507 Vacant
- 509 Johnson Annie M 264-6035
- 510 Hall Chas 265-7567
- 511 Taylor Mamie
- 512*Geeter Annette 834-3229
- 513 Hardy Rutha L 263-7797
- 513b*Sims Ben
- 513c No Return
- 513d*Fletcher Sterling 262-8025
- 513e No Return
- 513f No Return
- 513g No Return
- 513h No Return
- 514 Hannon Emma
- 515 Vacant

- 516*Persons Opheliar
- 517 Bazemore Nathaniel
- 518*Robinson Barbara 265-1230
- 519 Hall Susie M 265-2956
- 520 Stacy Mattie
- 521 Vacant
- 522 Webster Rosie
- 523 Vacant
- 524 Fountain Yvonne 834-4114
- 525 Vacant
- 526 No Return
- 527 Vacant
- 528 Rice Nannie 264-8908
- 529 Harris Eula 265-7684
- 530 Hudson Mary 269-5630
- 531 Vacant
- 532 Stovall Martha 262-4169
- 533 No Return
- 534*Davis Lachella
- 535 Green Katherine
- 536 Taylor Sarah
- 537 Vacant
- 538 Richardson Mary 264-4663
- 539 Foster Joann 264-6972
- 540 Willis Napoleon
- 541 Vacant
- 542 No Return
- 543 Washington Nettie D 269-4475
- 544*Myrick Brenda 834-9665
- 545 Adair Angela 265-5048
- 546 People Walter 262-7440
- 547*Williams Willie M
- 548*Williams Katie 264-9536

78 548*Williams Katie 264-9536

- 549 Fields Eliza T Mrs 263-6076
- 550 Mc Tier Mary 269-4931
- 551 Ballard Bernice 832-4480
- 552 Jones Abbie 263-0233
- 553 Green Ruth
- 554 Fletcher Carolyn 834-9750
- 555 Wright Ruby C
- 556 Matsey Willie 264-8411
- 557 Vacant
- 558 Edwards Harriet 265-0709
- 559 Vacant
- 560 Bell Edna 262-4234
- 561 Tucker Janice 263-3584
- 562 Robinson Mary
- 563 Vacant

Regions Bell Road
6900 Vaughn Road
Montgomery, AL 36116

Inquiry Number: 5715509.3

July 15, 2019

Certified Sanborn® Map Report



6 Armstrong Road, 4th floor
Shelton, CT 06484
Toll Free: 800.352.0050
www.edrnet.com

Certified Sanborn® Map Report

07/15/19

Site Name:

Regions Bell Road
6900 Vaughn Road
Montgomery, AL 36116
EDR Inquiry # 5715509.3

Client Name:

PSI, Inc.
2800 Commerce Square East
Irondale, AL 35210
Contact: Darryl May



The Sanborn Library has been searched by EDR and maps covering the target property location as provided by PSI, Inc. were identified for the years listed below. The Sanborn Library is the largest, most complete collection of fire insurance maps. The collection includes maps from Sanborn, Bromley, Perris & Browne, Hopkins, Barlow, and others. Only Environmental Data Resources Inc. (EDR) is authorized to grant rights for commercial reproduction of maps by the Sanborn Library LLC, the copyright holder for the collection. Results can be authenticated by visiting www.edrnet.com/sanborn.

The Sanborn Library is continually enhanced with newly identified map archives. This report accesses all maps in the collection as of the day this report was generated.

Certified Sanborn Results:

Certification # EF4A-40CF-88B6
PO # 04671671
Project Regions 6900 Vaghn Road

UNMAPPED PROPERTY

This report certifies that the complete holdings of the Sanborn Library, LLC collection have been searched based on client supplied target property information, and fire insurance maps covering the target property were not found.



Sanborn® Library search results

Certification #: EF4A-40CF-88B6

The Sanborn Library includes more than 1.2 million fire insurance maps from Sanborn, Bromley, Perris & Browne, Hopkins, Barlow and others which track historical property usage in approximately 12,000 American cities and towns. Collections searched:

- Library of Congress
- University Publications of America
- EDR Private Collection

The Sanborn Library LLC Since 1866™

Limited Permission To Make Copies

PSI, Inc. (the client) is permitted to make up to FIVE photocopies of this Sanborn Map transmittal and each fire insurance map accompanying this report solely for the limited use of its customer. No one other than the client is authorized to make copies. Upon request made directly to an EDR Account Executive, the client may be permitted to make a limited number of additional photocopies. This permission is conditioned upon compliance by the client, its customer and their agents with EDR's copyright policy; a copy of which is available upon request.

Disclaimer - Copyright and Trademark Notice

This Report contains certain information obtained from a variety of public and other sources reasonably available to Environmental Data Resources, Inc. It cannot be concluded from this Report that coverage information for the target and surrounding properties does not exist from other sources. NO WARRANTY EXPRESSED OR IMPLIED, IS MADE WHATSOEVER IN CONNECTION WITH THIS REPORT. ENVIRONMENTAL DATA RESOURCES, INC. SPECIFICALLY DISCLAIMS THE MAKING OF ANY SUCH WARRANTIES, INCLUDING WITHOUT LIMITATION, MERCHANTABILITY OR FITNESS FOR A PARTICULAR USE OR PURPOSE. ALL RISK IS ASSUMED BY THE USER. IN NO EVENT SHALL ENVIRONMENTAL DATA RESOURCES, INC. BE LIABLE TO ANYONE, WHETHER ARISING OUT OF ERRORS OR OMISSIONS, NEGLIGENCE, ACCIDENT OR ANY OTHER CAUSE, FOR ANY LOSS OF DAMAGE, INCLUDING, WITHOUT LIMITATION, SPECIAL, INCIDENTAL, CONSEQUENTIAL, OR EXEMPLARY DAMAGES. ANY LIABILITY ON THE PART OF ENVIRONMENTAL DATA RESOURCES, INC. IS STRICTLY LIMITED TO A REFUND OF THE AMOUNT PAID FOR THIS REPORT. Purchaser accepts this Report "AS IS". Any analyses, estimates, ratings, environmental risk levels or risk codes provided in this Report are provided for illustrative purposes only, and are not intended to provide, nor should they be interpreted as providing any facts regarding, or prediction or forecast of, any environmental risk for any property. Only a Phase I Environmental Site Assessment performed by an environmental professional can provide information regarding the environmental risk for any property. Additionally, the information provided in this Report is not to be construed as legal advice.
Copyright 2019 by Environmental Data Resources, Inc. All rights reserved. Reproduction in any media or format, in whole or in part, of any report or map of Environmental Data Resources, Inc., or its affiliates, is prohibited without prior written permission.

EDR and its logos (including Sanborn and Sanborn Map) are trademarks of Environmental Data Resources, Inc. or its affiliates. All other trademarks used herein are the property of their respective owners.

INTERVIEW DOCUMENTATION



Documentation of Interview

PSI Interviewer: Mr. Darryl W. May

Name: Mr. Barrett Fowler
Regions Property Management

Affiliation: CBRE

Telephone #: (205) 306-1512

Conversation Date: July 9, 2019

Subject: Phase I ESA

Mr. Fowler arranged for PSI to access the subject property. The bank branch is in operation, and due to the confidential nature of the assessment, Mr. Fowler advised the use of discretion should the PSI assessor enter the subject building.

Darryl May

From: Petrey, John L. <jpetrey@montgomeryal.gov>
Sent: Tuesday, July 16, 2019 4:21 PM
To: Darryl May
Subject: RE: Regions Bank located at 6900 Vaughn Road in Montgomery, AL

Good Afternoon Mr. May,

Our records do not show any incidents involvement hazardous materials, spills, or fires at the listed location. I am also not aware of any incidents in the immediate vicinity. Please let me know if I can provide any further information or assistance.

Thanks,

John L. Petrey

Chief of Staff
Montgomery Fire/Rescue
City of Montgomery, Alabama
office: 334-625-2984 cell: 334-296-2756
jpetrey@montgomeryal.gov



From: Darryl May [mailto:darryl.may@intertek.com]
Sent: Tuesday, July 16, 2019 9:47 AM
To: Petrey, John L. <jpetrey@montgomeryal.gov>
Subject: Regions Bank located at 6900 Vaughn Road in Montgomery, AL

Good morning Chief Petrey,

I am conducting a Phase I Environmental Sit Assessment on the Regions Bank located at 6900 Vaughn Road in Montgomery, AL. I respectfully request to know if available records indicate any hazardous responses, fires or chemical spill at this bank branch or in its immediate vicinity.

Sincerely yours,

Darryl W. May

Project Manager/Principal Consultant
Building & Construction
Intertek-PSI

Direct (205) 956-6999

Mobile (205) 365-4095

Fax (205) 956-1184

Email darryl.may@intertek.com

www.intertek.com/building



Intertek-PSI
2804 Commerce Square East
Birmingham, AL 35210

Total Quality. Assured.

Total Quality. Assured.

CONFIDENTIALITY NOTICE

This email may contain confidential or privileged information, if you are not the intended recipient, or the person responsible for delivering the message to the intended recipient then please notify us by return email immediately. Should you have received this email in error then you should not copy this for any purpose nor disclose its contents to any other person.

<http://www.intertek.com>

DATA GAP WORKSHEET

DATA GAP WORKSHEET

Property Name: Regions Bell Road Branch – Montgomery, AL

Project Number: 04671671

Requirement	Status	Other Sources of Information	SDG*
Category Activity	N/A Complete Incomplete	Reference Source(s) Obtained or What Sources PSI Used to Try To Close Data Gap	Blank if None
User Responsibilities			
User Knowledge and Information	<input checked="" type="checkbox"/> <input type="checkbox"/>		
Environmental Lien and AUL Information	<input type="checkbox"/> <input checked="" type="checkbox"/>	An EL/AUL search was not performed as part of this Phase I ESA	
PSI Obtained Environmental Lien/AUL Search on Behalf of Client (YES or NO)	NO	An EL/AUL search was not requested by the client nor supplied for review as part of this Phase I ESA.	
PSI Obtained Chain-of-Title on Behalf of Client (YES or NO)	NO	Chain of Title was not provided or reviewed	
Environmental Records Review			
Standard Environmental Records Source Information	<input checked="" type="checkbox"/> <input type="checkbox"/>		
Discretionary or Local Environmental Records Source Information	<input type="checkbox"/> <input checked="" type="checkbox"/> <input type="checkbox"/>	Local government official	
Physical Setting Sources Review			
Standard Physical Setting Record Information (topo map)	<input checked="" type="checkbox"/> <input type="checkbox"/>		
Additional Physical Setting Record Information	<input checked="" type="checkbox"/> <input type="checkbox"/> <input type="checkbox"/>	No additional physical setting source files were required beyond records supplied by EDR.	
Historical Data Sources Review			
Property History Identified to 1940	<input type="checkbox"/> <input checked="" type="checkbox"/>	The earliest available aerial photograph was dated 1952 which depicted the property as undeveloped.	



DATA GAP WORKSHEET

Property Name: Regions Bell Road Branch – Montgomery, AL

Project Number: 04671671

Property History Identified to First Developed Use	<input checked="" type="checkbox"/> <input type="checkbox"/>	The subject property was reportedly first developed as a bank after 1986 and prior to 1990.	
Gaps of >5 Years in Historical Data Sources	<input checked="" type="checkbox"/> <input type="checkbox"/>	The available historical sources had gaps exceeding five years; however, the data gaps are not considered significant.	
Surrounding Property History Information	<input checked="" type="checkbox"/> <input type="checkbox"/>		

Site Reconnaissance

Observations: Exterior areas of the Subject Property	<input checked="" type="checkbox"/> <input type="checkbox"/>		
Observations: Interior of Buildings on the Subject Property	<input checked="" type="checkbox"/> <input type="checkbox"/> <input type="checkbox"/>	The interior of the subject building was not entered due to the confidential nature of the assessment.	
Current and Past Uses of the Subject Property	<input checked="" type="checkbox"/> <input type="checkbox"/>		
Observations: Adjoining Property	<input checked="" type="checkbox"/> <input type="checkbox"/>		
Current and Past Uses of the Adjoining Property	<input checked="" type="checkbox"/> <input type="checkbox"/>		
Uses of the Surrounding Property	<input checked="" type="checkbox"/> <input type="checkbox"/>		

Interviews (with...)

Current Owner	<input checked="" type="checkbox"/> <input type="checkbox"/>	PSI interviewed Mr. Barrett Fowler of CBRE, Regions Property Manager.	
Identified Key Site Manager	<input type="checkbox"/> <input checked="" type="checkbox"/> <input type="checkbox"/>		
Non-Residential Major Occupants	<input checked="" type="checkbox"/> <input type="checkbox"/> <input type="checkbox"/>		
Occupants with Operations Likely to Indicate RECs	<input checked="" type="checkbox"/> <input type="checkbox"/> <input type="checkbox"/>		
Past Owners, Operators, and/or Occupants	<input checked="" type="checkbox"/> <input type="checkbox"/> <input type="checkbox"/>		
If Subject Property Abandoned or Vacant, Owner or Occupants of Neighboring Properties	<input checked="" type="checkbox"/> <input type="checkbox"/> <input type="checkbox"/>		
State or Local Government Official	<input checked="" type="checkbox"/> <input type="checkbox"/>	PSI conducted an interview with the Montgomery Fire Department.	



DATA GAP WORKSHEET

Property Name: Regions Bell Road Branch – Montgomery, AL

Project Number: 04671671

FOIAs (to...)

Fire Department	<input type="checkbox"/> <input checked="" type="checkbox"/> <input type="checkbox"/>	PSI interviewed Chief John Petrey of the Montgomery Fire Department.	
City/County Agency	<input checked="" type="checkbox"/> <input type="checkbox"/> <input type="checkbox"/>		
State-Equivalent Environmental Department	<input checked="" type="checkbox"/> <input type="checkbox"/> <input type="checkbox"/>		
Other Agency	<input checked="" type="checkbox"/> <input type="checkbox"/> <input type="checkbox"/>		

Comments and Explanations Regarding Incomplete Data

Based on the information reviewed to date and observations at the time of PSI's site reconnaissance, the data gaps identified above do not appear to be SDGs at this time.

*** SDG = Significant Data Gap. List Identified SDG(s) in Section 1.1.1 of the Report**



VAPOR ENCROACHMENT SCREENING DOCUMENTATION

Regions Bell Road

6900 Vaughn Road
Montgomery, AL 36116

Inquiry Number: 5715509.2s

July 17, 2019

EDR Vapor Encroachment Screen

Prepared using EDR's Vapor Encroachment Worksheet

TABLE OF CONTENTS

<u>SECTION</u>	<u>PAGE</u>
Executive Summary	ES1
Primary Map	2
Secondary Map	3
Map Findings	4
Record Sources and Currency	GR-1

Thank you for your business.
 Please contact EDR at 1-800-352-0050
 with any questions or comments.

Disclaimer - Copyright and Trademark Notice

The EDR Vapor Encroachment Worksheet enables EDR's customers to make certain online modifications that effects maps, text and calculations contained in this Report. As a result, maps, text and calculations contained in this Report may have been so modified. EDR has not taken any action to verify any such modifications, and this report and the findings set forth herein must be read in light of this fact. Environmental Data Resources shall not be responsible for any customer's decision to include or not include in any final report any records determined to be within the relevant minimum search distances.

This report contains information obtained from a variety of public and other sources reasonably available to Environmental Data Resources, Inc. It cannot be concluded from this Report that coverage information for the target and surrounding properties does not exist from other sources. **NO WARRANTY EXPRESSED OR IMPLIED, IS MADE WHATSOEVER IN CONNECTION WITH THIS REPORT. ENVIRONMENTAL DATA RESOURCES, INC. SPECIFICALLY DISCLAIMS THE MAKING OF ANY SUCH WARRANTIES, INCLUDING WITHOUT LIMITATION, MERCHANTABILITY OR FITNESS FOR A PARTICULAR USE OR PURPOSE. ALL RISK IS ASSUMED BY THE USER. IN NO EVENT SHALL ENVIRONMENTAL DATA RESOURCES, INC. BE LIABLE TO ANYONE, WHETHER ARISING OUT OF ERRORS OR OMISSIONS, NEGLIGENCE, ACCIDENT OR ANY OTHER CAUSE, FOR ANY LOSS OR DAMAGE, INCLUDING, WITHOUT LIMITATION, SPECIAL, INCIDENTAL, CONSEQUENTIAL, OR EXEMPLARY DAMAGES. ANY LIABILITY ON THE PART OF ENVIRONMENTAL DATA RESOURCES, INC. IS STRICTLY LIMITED TO A REFUND OF THE AMOUNT PAID FOR THIS REPORT.**

Purchaser accepts this report "AS IS". Any analyses, estimates, ratings, or risk codes provided in this report are provided for illustrative purposes only, and are not intended to provide, nor should they be interpreted as providing any facts regarding, or prediction or forecast of, any environmental risk for any property. Only a Phase I Environmental Site Assessment performed by an environmental professional can produce information regarding the environmental risk for any property. Additionally, the information provided in this Report is not to be construed as legal advice.

Copyright 2019 by Environmental Data Resources, Inc. All rights reserved. Reproduction in any media or format, in whole or in part, of any report or map of Environmental Data Resources, Inc., or its affiliates, is prohibited without prior written permission.

EDR and its logos (including Sanborn and Sanborn Map) are trademarks of Environmental Data Resources, Inc. or its affiliates. All other trademarks used herein are the property of their respective owners.

EXECUTIVE SUMMARY

A search of available environmental records was conducted by EDR. The report was designed to assist parties seeking to meet the search requirements of the ASTM Standard Practice for Assessment of Vapor Encroachment into Structures on Property Involved in Real Estate Transactions (E 2600).

STANDARD ENVIRONMENTAL RECORDS	Default Area of Concern (Miles)*	property	1/10	> 1/10
Federal NPL site list	1.0	0	0	0
Federal Delisted NPL site list	1.0	0	0	0
Federal CERCLIS list	0.5	0	0	0
Federal CERCLIS NFRAP site list	0.5	0	0	0
Federal RCRA CORRACTS facilities list	1.0	0	0	0
Federal RCRA non-CORRACTS TSD facilities list	0.5	0	0	0
Federal RCRA generators list	0.25	0	0	0
Federal institutional controls / engineering controls registries	0.5	0	0	0
Federal ERNS list	property	0	-	-
State- and tribal - equivalent NPL	not searched	-	-	-
State- and tribal - equivalent CERCLIS	1.0	0	0	0
State and tribal landfill and/or solid waste disposal site lists	0.5	0	0	0
State and tribal leaking storage tank lists	0.5	0	0	0
State and tribal registered storage tank lists	0.25	0	0	0
State and tribal institutional control / engineering control registries	0.5	0	0	0
State and tribal voluntary cleanup sites	0.5	0	0	0
State and tribal Brownfields sites	0.5	0	0	0

ADDITIONAL ENVIRONMENTAL RECORDS

Local Brownfield lists	0.5	0	0	0
Local Lists of Landfill / Solid Waste Disposal Sites	0.5	0	0	0
Local Lists of Hazardous waste / Contaminated Sites	1.0	0	0	0
Local Lists of Registered Storage Tanks	0.25	0	0	0
Local Land Records	property	0	-	-
Records of Emergency Release Reports	property	0	-	-
Other Ascertainable Records	1.0	0	0	0

EDR HIGH RISK HISTORICAL RECORDS

EDR Exclusive Records	1.0	0	2	0
Exclusive Recovered Govt. Archives	property	0	-	-

EXECUTIVE SUMMARY

EDR RECOVERED GOVERNMENT ARCHIVES

EDR Exclusive Records	1.0	0	2	0
Exclusive Recovered Govt. Archives	property	0	-	-

*The Default Area of Concern may be adjusted by the environmental professional using experience and professional judgement. Each category may include several databases, and each database may have a different distance. A list of individual databases is provided at the back of this report.

EXECUTIVE SUMMARY

TARGET PROPERTY INFORMATION

ADDRESS

REGIONS BELL ROAD
6900 VAUGHN ROAD
MONTGOMERY, AL 36116

COORDINATES

Latitude (North):	32.339014 - 32° 20' 20.443726"
Longitude (West):	86.195636 - 86° 11' 44.278564"
Elevation:	249 ft. above sea level

EXECUTIVE SUMMARY

SEARCH RESULTS

Unmappable (orphan) sites are not considered in the foregoing analysis.

STANDARD ENVIRONMENTAL RECORDS

<u>Name</u>	<u>Address</u>	<u>Dist/Dir</u>	<u>Map ID</u>	<u>Page</u>
Not Reported				

ADDITIONAL ENVIRONMENTAL RECORDS

<u>Name</u>	<u>Address</u>	<u>Dist/Dir</u>	<u>Map ID</u>	<u>Page</u>
Not Reported				

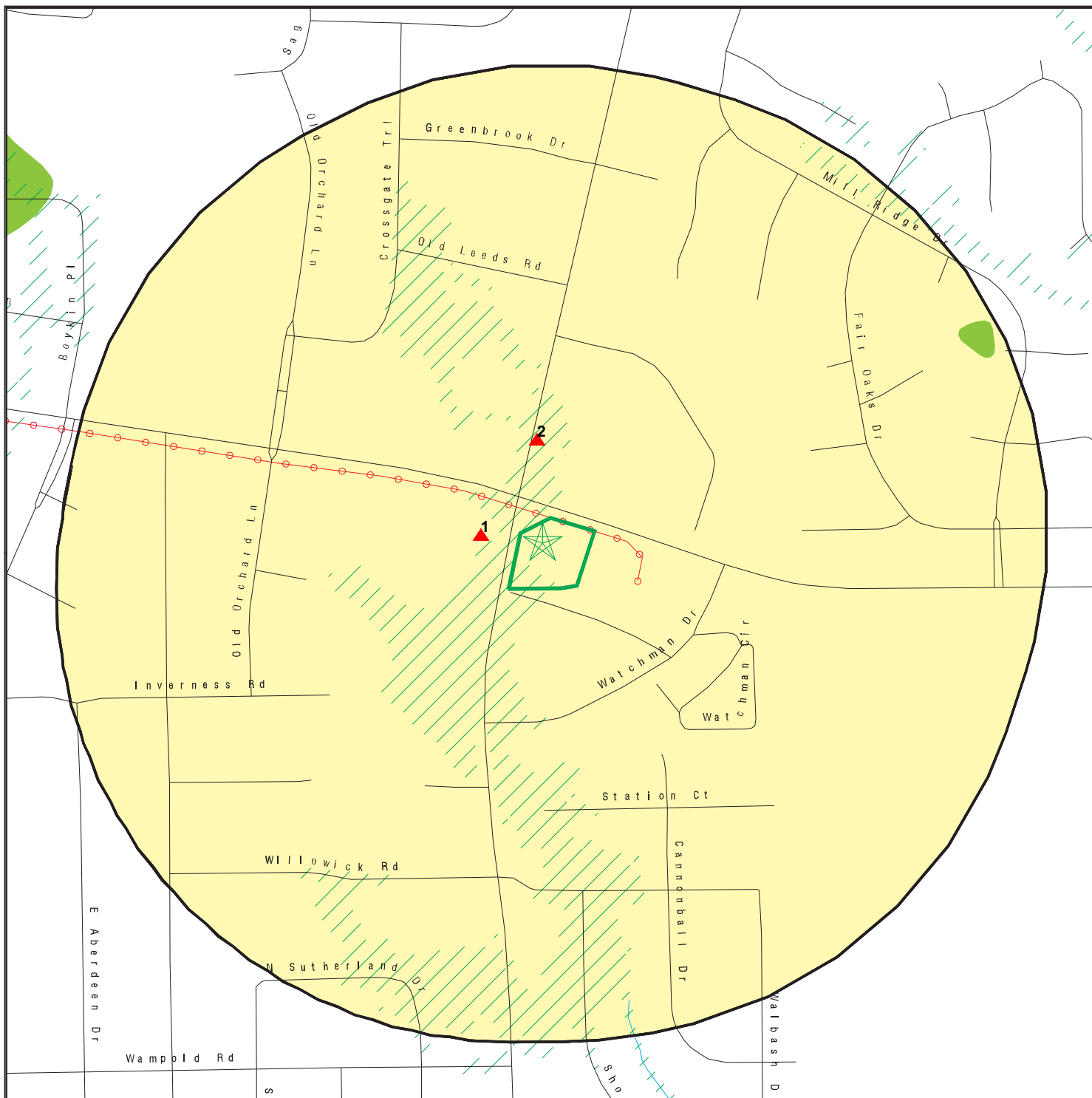
EDR HIGH RISK HISTORICAL RECORDS

<u>Name</u>	<u>Address</u>	<u>Dist/Dir</u>	<u>Map ID</u>	<u>Page</u>
E-Z SERVE CONVENIENCE STORES EDR Hist Auto: EDR Hist Auto	6890 VAUGHN RD	<1/10 W	▲ 1	8
BELLWOOD CLEANERS EDR Hist Cleaner: EDR Hist Cleaner	2779 BELL RD	<1/10 N	▲ 2	8


EDR RECOVERED GOVERNMENT ARCHIVES


<u>Name</u>	<u>Address</u>	<u>Dist/Dir</u>	<u>Map ID</u>	<u>Page</u>
Not Reported				

PRIMARY MAP - 5715509.2S



 Target Property

 Sites at elevations higher than or equal to the target property

 Sites at elevations lower than the target property

 Manufactured Gas Plants

 National Priority List Sites

 Dept. Defense Sites


 Indian Reservations BIA

 Power transmission lines

 100-year flood zone

 500-year flood zone

 National Wetland Inventory

 Areas of Concern

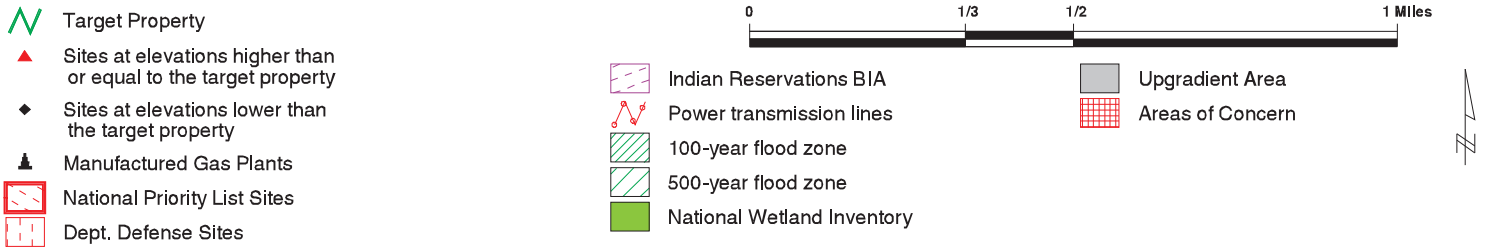
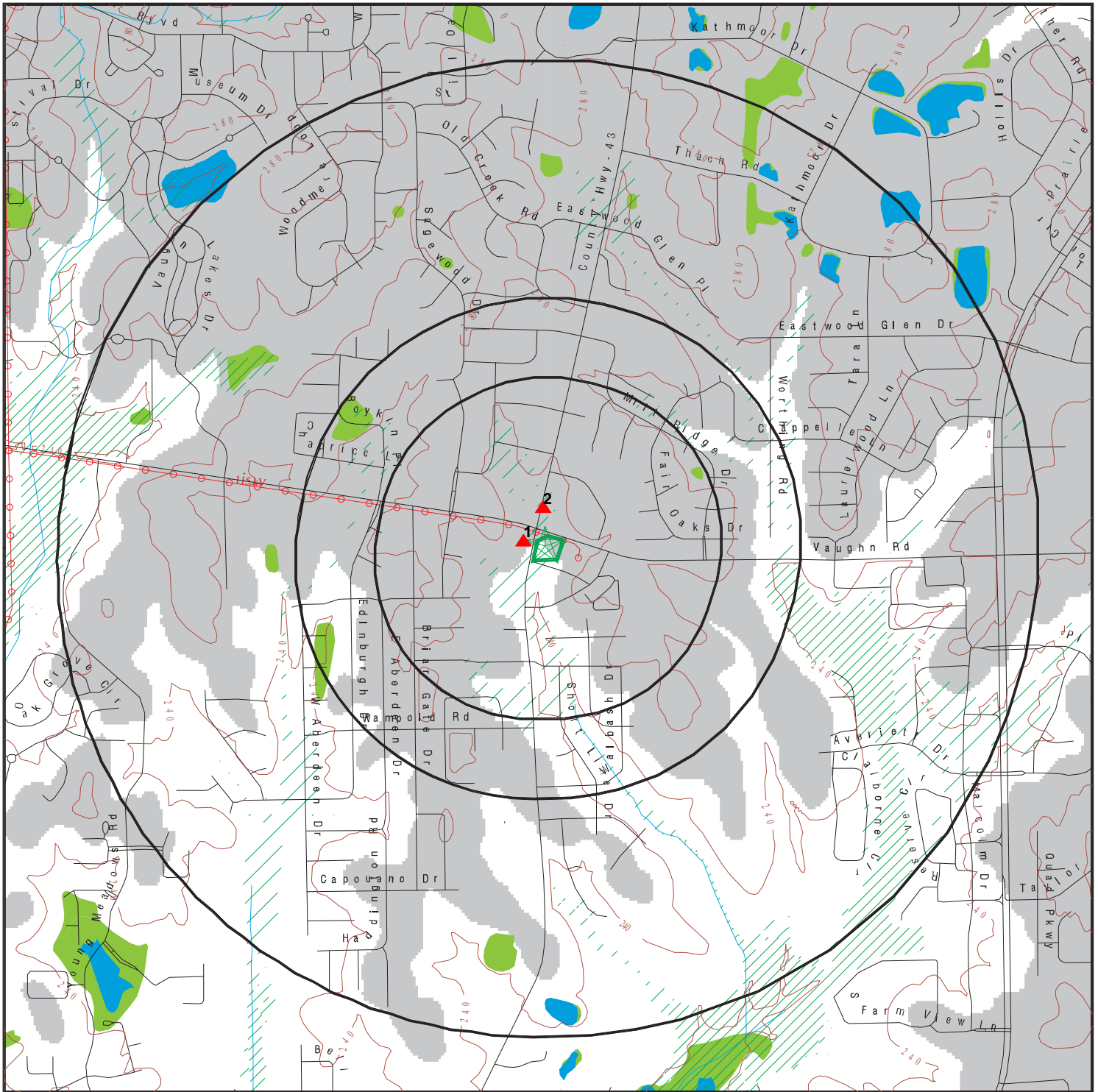


This report includes Interactive Map Layers to display and/or hide map information. The legend includes only those icons for the default map view.

SITE NAME: Regions Bell Road
 ADDRESS: 6900 Vaughn Road
 Montgomery AL 36116
 LAT/LONG: 32.339014 / 86.195636

CLIENT: PSI, Inc.
 CONTACT: Darryl May
 INQUIRY #: 5715509.2S
 DATE: July 15, 2019 9:46 am

SECONDARY MAP - 5715509.2S



This report includes Interactive Map Layers to display and/or hide map information. The legend includes only those icons for the default map view.

SITE NAME: Regions Bell Road
 ADDRESS: 6900 Vaughn Road
 Montgomery AL 36116
 LAT/LONG: 32.339014 / 86.195636

CLIENT: PSI, Inc.
 CONTACT: Darryl May
 INQUIRY #: 5715509.2s
 DATE: July 15, 2019 9:45 am

MAP FINDINGS

LEGEND

FACILITY NAME FACILITY ADDRESS, CITY, ST, ZIP		EDR SITE ID NUMBER	
◆ MAP ID#	Direction Distance Range	(Distance feet / miles)	ASTM 2600 Record Sources found in this report. Each database searched has been assigned to one or more categories. For detailed information about categorization, see the section of the report Records Searched and Currency.
	Relative Elevation	Feet Above Sea Level	
Worksheet:			
Comments: Comments may be added on the online Vapor Encroachment Worksheet.			

DATABASE ACRONYM: Applicable categories (A hoverbox with database description).

E-Z SERVE CONVENIENCE STORES 6890 VAUGHN RD, MONTGOMERY, AL, 36116		1021683902	
▲ 1	W <1/10	(147 ft. / 0.028 mi.)	EDR Exclusive Records
	Equal Elevation	249 ft. Above Sea Level	

Worksheet:

BELLWOOD CLEANERS 2779 BELL RD, MONTGOMERY, AL, 36117		1014858713	
▲ 2	N <1/10	(301 ft. / 0.057 mi.)	EDR Exclusive Records
	1 ft. Higher Elevation	250 ft. Above Sea Level	

Worksheet:

GOVERNMENT RECORDS SEARCHED / DATA CURRENCY TRACKING

St	Acronym	Full Name	Government Agency	Gov Date	Arvl. Date	Active Date
ENVIRONMENTAL RECORDS						
Federal NPL site list						
US	NPL	National Priority List	EPA	04/11/2019	04/18/2019	05/14/2019
US	Proposed NPL	Proposed National Priority List Sites	EPA	04/11/2019	04/18/2019	05/14/2019
US	NPL LIENS	Federal Superfund Liens	EPA	10/15/1991	02/02/1994	03/30/1994
Federal CERCLIS list						
US	SEMS	Superfund Enterprise Management System	EPA	04/11/2019	04/18/2019	05/23/2019
Federal RCRA CORRACTS facilities list						
US	CORRACTS	Corrective Action Report	EPA	03/25/2019	03/27/2019	04/17/2019
Federal RCRA TSD facilities list						
US	RCRA-TSDF	RCRA - Treatment, Storage and Disposal	Environmental Protection Agency	03/25/2019	03/27/2019	04/17/2019
Federal RCRA generators list						
US	RCRA-LQG	RCRA - Large Quantity Generators	Environmental Protection Agency	03/25/2019	03/27/2019	04/17/2019
US	RCRA-SQG	RCRA - Small Quantity Generators	Environmental Protection Agency	03/25/2019	03/27/2019	04/17/2019
US	RCRA-CESQG	RCRA - Conditionally Exempt Small Quantity Generators	Environmental Protection Agency	03/25/2019	03/27/2019	04/17/2019
Federal institutional controls / engineering controls registries						
US	LUCIS	Land Use Control Information System	Department of the Navy	02/22/2019	03/07/2019	04/17/2019
US	US ENG CONTROLS	Engineering Controls Sites List	Environmental Protection Agency	01/31/2019	02/04/2019	03/08/2019
US	US INST CONTROL	Sites with Institutional Controls	Environmental Protection Agency	01/31/2019	02/04/2019	03/08/2019
Federal ERNS list						
US	ERNS	Emergency Response Notification System	National Response Center, United States Coast	03/25/2019	03/26/2019	05/01/2019
State and tribal - equivalent CERCLIS						
AL	SHWS	Hazardous Substance Cleanup Fund	Department of Environmental Management	01/15/2019	03/15/2019	04/25/2019
AL	HWS DETAIL	Alabama Hazardous Substance Cleanup Fund Annual Report	Department of Environmental Management	12/31/2018	03/13/2019	04/25/2019
State and tribal landfill / solid waste disposal						
AL	SWF/LF	Permitted Landfills	Department of Environmental Management	03/06/2018	10/11/2018	10/31/2018
State and tribal leaking storage tank lists						
AL	LAST	List of AST Release Incidents	Department of Environmental Management	03/01/2019	03/28/2019	04/25/2019
AL	LUST	Leaking Underground Storage Tank Listing	Department of Environmental Management	03/01/2019	03/26/2019	04/25/2019
US	INDIAN LUST R8	Leaking Underground Storage Tanks on Indian Land	EPA Region 8	10/16/2018	03/07/2019	05/01/2019
US	INDIAN LUST R7	Leaking Underground Storage Tanks on Indian Land	EPA Region 7	02/19/2019	03/07/2019	05/01/2019
US	INDIAN LUST R6	Leaking Underground Storage Tanks on Indian Land	EPA Region 6	11/01/2018	03/07/2019	05/01/2019
US	INDIAN LUST R4	Leaking Underground Storage Tanks on Indian Land	EPA Region 4	09/24/2018	03/12/2019	05/01/2019
US	INDIAN LUST R10	Leaking Underground Storage Tanks on Indian Land	EPA Region 10	10/17/2018	03/07/2019	05/01/2019
US	INDIAN LUST R1	Leaking Underground Storage Tanks on Indian Land	EPA Region 1	10/13/2018	03/07/2019	05/01/2019
US	INDIAN LUST R5	Leaking Underground Storage Tanks on Indian Land	EPA, Region 5	10/12/2018	03/07/2019	05/01/2019

GOVERNMENT RECORDS SEARCHED / DATA CURRENCY TRACKING

St	Acronym	Full Name	Government Agency	Gov Date	Arvl. Date	Active Date
US	INDIAN LUST R9	Leaking Underground Storage Tanks on Indian Land	Environmental Protection Agency	10/10/2018	03/08/2019	05/01/2019
State and tribal registered storage tank lists						
AL	UST	Underground Storage Tank Information	Department of Environmental Management	11/05/2018	12/21/2018	02/04/2019
AL	AST	Aboveground Storage Tank Sites	Department of Environmental Management	11/05/2018	12/21/2018	02/04/2019
US	INDIAN UST R1	Underground Storage Tanks on Indian Land	EPA, Region 1	10/03/2018	03/07/2019	05/01/2019
US	INDIAN UST R4	Underground Storage Tanks on Indian Land	EPA Region 4	09/24/2018	03/12/2019	05/01/2019
US	INDIAN UST R6	Underground Storage Tanks on Indian Land	EPA Region 6	11/01/2018	03/07/2019	05/01/2019
US	INDIAN UST R7	Underground Storage Tanks on Indian Land	EPA Region 7	11/07/2018	03/07/2019	05/01/2019
US	INDIAN UST R8	Underground Storage Tanks on Indian Land	EPA Region 8	10/16/2018	03/07/2019	05/01/2019
US	INDIAN UST R9	Underground Storage Tanks on Indian Land	EPA Region 9	10/10/2018	03/08/2019	05/01/2019
US	INDIAN UST R10	Underground Storage Tanks on Indian Land	EPA Region 10	10/17/2018	03/07/2019	05/01/2019
US	INDIAN UST R5	Underground Storage Tanks on Indian Land	EPA Region 5	10/12/2018	03/07/2019	05/01/2019
US	FEMA UST	Underground Storage Tank Listing	FEMA	05/15/2017	05/30/2017	10/13/2017
State and tribal institutional control / engineering control registries						
AL	ENG CONTROLS	Engineering Controls Site Listing	Department of Environmental Management	08/24/2009	08/26/2009	09/11/2009
AL	AUL	Environmental Covenants	Department of Environmental Management	04/24/2019	07/03/2019	07/08/2019
AL	INST CONTROL	Land Division Brownfields 128(a) Program Site Listing	Department of Environmental Management	08/24/2009	08/26/2009	09/11/2009
State and tribal voluntary cleanup sites						
US	INDIAN VCP R1	Voluntary Cleanup Priority Listing	EPA, Region 1	07/27/2015	09/29/2015	02/18/2016
US	INDIAN VCP R7	Voluntary Cleanup Priority Listing	EPA, Region 7	03/20/2008	04/22/2008	05/19/2008
AL	VCP	Cleanup Program Inventory	Department of Environmental Management	01/11/2019	03/12/2019	03/18/2019
State and tribal Brownfields sites						
AL	BROWNFIELDS	Land Division Brownfields 128(a) Program Site Listing	Department of Environmental Management	01/11/2019	03/12/2019	03/18/2019
AL	BROWNFIELDS 2	Directory of Brownfields Sites	Department of Environmental Management	04/01/2011	06/16/2011	07/26/2011
Other Records						
US	CONSENT	Superfund (CERCLA) Consent Decrees	Department of Justice, Consent Decree Library	03/31/2019	04/23/2019	05/23/2019
US	ROD	Records Of Decision	EPA	04/11/2019	04/18/2019	05/23/2019
US	LIENS 2	CERCLA Lien Information	Environmental Protection Agency	04/11/2019	04/18/2019	05/23/2019
US	DEBRIS REGION 9	Torres Martinez Reservation Illegal Dump Site Locations	EPA, Region 9	01/12/2009	05/07/2009	09/21/2009
AL	SWRCY	Recycling/Recovered Materials Processors Directory	Department of Economic & Community Affairs	09/01/2009	01/22/2010	02/05/2010
AL	HIST UST	Underground Storage Tank Information	Department of Environmental Management	11/05/2018	12/21/2018	02/04/2019
US	US FIN ASSUR	Financial Assurance Information	Environmental Protection Agency	03/25/2019	03/26/2019	05/07/2019
US	PCB TRANSFORMER	PCB Transformer Registration Database	Environmental Protection Agency	05/24/2017	11/30/2017	12/15/2017
US	SCRD DRYCLEANERS	State Coalition for Remediation of Drycleaners Listing	Environmental Protection Agency	01/01/2017	02/03/2017	04/07/2017
US	COAL ASH EPA	Coal Combustion Residues Surface Impoundments List	Environmental Protection Agency	07/01/2014	09/10/2014	10/20/2014
US	COAL ASH DOE	Steam-Electric Plant Operation Data	Department of Energy	12/31/2005	08/07/2009	10/22/2009
US	US AIRS (AFS)	Aerometric Information Retrieval System Facility Subsystem (EPA	10/12/2016	10/26/2016	02/03/2017
US	2020 COR ACTION	2020 Corrective Action Program List	Environmental Protection Agency	09/30/2017	05/08/2018	07/20/2018
US	LEAD SMELTER 2	Lead Smelter Sites	American Journal of Public Health	04/05/2001	10/27/2010	12/02/2010
US	EPA WATCH LIST	EPA WATCH LIST	Environmental Protection Agency	08/30/2013	03/21/2014	06/17/2014
US	US HIST CDL	National Clandestine Laboratory Register	Drug Enforcement Administration	02/24/2019	02/26/2019	04/17/2019
US	US AIRS MINOR	Air Facility System Data	EPA	10/12/2016	10/26/2016	02/03/2017

GOVERNMENT RECORDS SEARCHED / DATA CURRENCY TRACKING

St	Acronym	Full Name	Government Agency	Gov Date	Arvl. Date	Active Date
US	LEAD SMELTER 1	Lead Smelter Sites	Environmental Protection Agency	04/11/2019	04/18/2019	05/14/2019
US	FUSRAP	Formerly Utilized Sites Remedial Action Program	Department of Energy	08/08/2017	09/11/2018	09/14/2018
US	Delisted NPL	National Priority List Deletions	EPA	04/11/2019	04/18/2019	05/14/2019
US	SEMS-ARCHIVE	Superfund Enterprise Management System Archive	EPA	04/11/2019	04/18/2019	05/23/2019
US	RCRA NonGen / NLR	RCRA - Non Generators / No Longer Regulated	Environmental Protection Agency	03/25/2019	03/27/2019	04/17/2019
US	HMIRS	Hazardous Materials Information Reporting System	U.S. Department of Transportation	03/25/2019	03/26/2019	05/14/2019
US	DOT OPS	Incident and Accident Data	Department of Transportation, Office of Pipeline	12/03/2018	01/29/2019	03/21/2019
US	US CDL	Clandestine Drug Labs	Drug Enforcement Administration	02/24/2019	02/26/2019	04/17/2019
US	US BROWNFIELDS	A Listing of Brownfields Sites	Environmental Protection Agency	12/17/2018	12/18/2018	01/11/2019
US	DOD	Department of Defense Sites	USGS	12/31/2005	11/10/2006	01/11/2007
US	FEDLAND	Federal and Indian Lands	U.S. Geological Survey	12/31/2005	02/06/2006	01/11/2007
US	FUDS	Formerly Used Defense Sites	U.S. Army Corps of Engineers	03/07/2019	04/03/2019	05/23/2019
US	UMTRA	Uranium Mill Tailings Sites	Department of Energy	06/23/2017	10/11/2017	11/03/2017
US	ODI	Open Dump Inventory	Environmental Protection Agency	06/30/1985	08/09/2004	09/17/2004
US	US MINES	Mines Master Index File	Department of Labor, Mine Safety and Health A	11/27/2018	02/27/2019	04/01/2019
US	US MINES 2	Ferrous and Nonferrous Metal Mines Database Listing	USGS	12/05/2005	02/29/2008	04/18/2008
US	US MINES 3	Active Mines & Mineral Plants Database Listing	USGS	04/14/2011	06/08/2011	09/13/2011
US	PRP	Potentially Responsible Parties	EPA	04/11/2019	04/18/2019	05/23/2019
US	TRIS	Toxic Chemical Release Inventory System	EPA	12/31/2016	01/10/2018	01/12/2018
US	TSCA	Toxic Substances Control Act	EPA	12/31/2016	06/21/2017	01/05/2018
US	FTTS	FIFRA/ TSCA Tracking System - FIFRA (Federal Insecticide, Fu	EPA/Office of Prevention, Pesticides and Toxi	04/09/2009	04/16/2009	05/11/2009
US	FTTS INSP	FIFRA/ TSCA Tracking System - FIFRA (Federal Insecticide, Fu	EPA	04/09/2009	04/16/2009	05/11/2009
US	HIST FTTS	FIFRA/TSCA Tracking System Administrative Case Listing	Environmental Protection Agency	10/19/2006	03/01/2007	04/10/2007
US	HIST FTTS INSP	FIFRA/TSCA Tracking System Inspection & Enforcement Case Lis	Environmental Protection Agency	10/19/2006	03/01/2007	04/10/2007
US	SSTS	Section 7 Tracking Systems	EPA	12/31/2009	12/10/2010	02/25/2011
US	ICIS	Integrated Compliance Information System	Environmental Protection Agency	11/18/2016	11/23/2016	02/10/2017
US	PADS	PCB Activity Database System	EPA	03/20/2019	04/10/2019	05/14/2019
US	MLTS	Material Licensing Tracking System	Nuclear Regulatory Commission	08/30/2016	09/08/2016	10/21/2016
US	RADINFO	Radiation Information Database	Environmental Protection Agency	04/02/2019	04/02/2019	05/14/2019
US	FINDS	Facility Index System/Facility Registry System	EPA	02/15/2019	03/05/2019	03/15/2019
US	RAATS	RCRA Administrative Action Tracking System	EPA	04/17/1995	07/03/1995	08/07/1995
US	RMP	Risk Management Plans	Environmental Protection Agency	04/25/2019	05/02/2019	05/23/2019
US	BRS	Biennial Reporting System	EPA/NTIS	12/31/2015	02/22/2017	09/28/2017
US	PWS	Public Water System Data	EPA	12/17/2013	01/09/2014	10/15/2014
US	INDIAN RESERV	Indian Reservations	USGS	12/31/2014	07/14/2015	01/10/2017
US	INDIAN ODI	Report on the Status of Open Dumps on Indian Lands	Environmental Protection Agency	12/31/1998	12/03/2007	01/24/2008
US	ABANDONED MINES	Abandoned Mines	Department of Interior	03/27/2019	03/28/2019	05/01/2019
AL	AOCONCERN	Area of Concern	Department of the Army	09/01/2008	09/24/2008	10/23/2009
AL	CDL	Clandestine Methamphetamine Lab Sites	Department of Environmental Management.	12/09/2010	02/08/2011	02/28/2011
AL	COAL ASH	Coal Ash Disposal Sites	Department of Environmental Management	02/02/2009	06/25/2009	07/17/2009
AL	DRYCLEANERS	Drycleaner Facility Listing	Department of Environmental Management	02/28/2019	05/16/2019	07/12/2019
AL	Financial Assurance	Financial Assurance Information Listing	Department of Environmental Management	11/05/2018	12/21/2018	02/04/2019
AL	NPDES	NPDES Permit Listing	Department of Environmental Management	04/05/2012	04/06/2012	04/25/2012
AL	SPILLS	Emergency Response Data	Department of Environmental Management	03/26/2019	03/28/2019	04/25/2019
AL	TIER 2	Tier 2 Data Listing	Department of Environmental Management	12/31/2013	06/20/2014	07/24/2014
AL	UIC	UIC Listing	Geological Survey of Alabama	05/06/2019	05/07/2019	07/12/2019
AL	PFAS	PFAS Contamination Site Listing	Department of Environmental Management	06/17/2019	06/18/2019	07/05/2019

GOVERNMENT RECORDS SEARCHED / DATA CURRENCY TRACKING

<u>St</u>	<u>Acronym</u>	<u>Full Name</u>	<u>Government Agency</u>	<u>Gov Date</u>	<u>Arvl. Date</u>	<u>Active Date</u>
US	IHS OPEN DUMPS	Open Dumps on Indian Land	Department of Health & Human Services, Indian	04/01/2014	08/06/2014	01/29/2015
US	DOCKET HWC	Hazardous Waste Compliance Docket Listing	Environmental Protection Agency	05/31/2018	07/26/2018	10/05/2018
US	ECHO	Enforcement & Compliance History Information	Environmental Protection Agency	04/07/2019	04/09/2019	05/23/2019
US	UXO	Unexploded Ordnance Sites	Department of Defense	12/31/2017	01/17/2019	04/01/2019
US	FUELS PROGRAM	EPA Fuels Program Registered Listing	EPA	02/19/2019	02/21/2019	04/01/2019

HISTORICAL USE RECORDS

US	EDR MGP	EDR Proprietary Manufactured Gas Plants	EDR, Inc.			
US	EDR Hist Auto	EDR Exclusive Historical Auto Stations	EDR, Inc.			
US	EDR Hist Cleaner	EDR Exclusive Historical Cleaners	EDR, Inc.			
AL	RGA HWS	Recovered Government Archive State Hazardous Waste Facilities	Department of Environmental Management		07/01/2013	12/26/2013
AL	RGA LUST	Recovered Government Archive Leaking Underground Storage Tanks	Department of Environmental Management		07/01/2013	12/26/2013

STREET AND ADDRESS INFORMATION

© 2015 TomTom North America, Inc. All rights reserved. This material is proprietary and the subject of copyright protection and other intellectual property rights owned by or licensed to Tele Atlas North America, Inc. The use of this material is subject to the terms of a license agreement. You will be held liable for any unauthorized copying or disclosure of this material.

PERSONNEL QUALIFICATIONS

Year started with PSI: 1988
Years experience with other firms: 6

Education

- Associate of Science Electrical Technology, Alabama Technical College, 1981

Certifications/Registrations/Technical Training

- Principal Consultant – Phase I ESAs
- Project Manager Certification, PSI
- Property Condition Assessment, PSI
- Environmental Professional, PSI
- Phase I & II Environmental Site Assessment Certification, PSI
- Alabama Tank Trust Fund Contractor
- OSHA 29 CFR 1910.120 HAZWOPER Worker
- IAQ/Mold Inspector's Certification Program, PSI
- EPA Asbestos Inspector, #IN0590M1793, 1988
- NIOSH 582 Certification, 1994
- ASTM E2600 Vapor Encroachment Screening Certification
- Radiation Safety Program for HAZMAT Training
- Radiation Safety Training Program for X-Ray Fluorescence

Professional Experience

Mr. May has over 30 years of experience in construction services, environmental consulting and property condition assessments. Mr. May is in responsible charge of environmental site assessments, lead-based paint inspections, asbestos surveys and abatement project oversight, property condition assessments, underground storage tank remediation, monitoring well installation, soil and groundwater remediation, and storm water pollution prevention quarterly inspections. Prior to joining PSI in 1988, Mr. May served as a construction inspector and a quality control specialist for approximately 6 years.

Representative Phase I/II/III Environmental Site Assessment Project Experience

- AmSouth Bank of Alabama; Birmingham, Alabama - Project Manager for the performance of a Phase I ESA on Alabama Gulf Coast Convention & Visitors Bureau consisting of a 3.0-acre property with wetland areas and an 8,300 square foot building.
- Gibraltar Packaging Group, Inc.; Marion, Alabama - Project Manager for a Phase I ESA on Niemand Industries Division, a 176-acre industrial site consisting of 22 buildings utilized for offices, manufacturing and warehousing.
- Crown Castle USA; Birmingham, Alabama - Project Manager for a Phase II ESA on a proposed communications facility.
- Floors, Inc.; Birmingham, Alabama - Project Manager for a Phase III ESA on a former heavy truck automotive facility.

Representative Property Condition Assessment Project Experience

- Escambia County Florida School District, Pensacola, Florida – Facility Assessor for a PCA on a public school facility and office buildings.
- Whiteman Air Force Base, Johnson County, Missouri – Facility Assessor for a PCA for Military Family Housing Area.
- Minot Air Force Base, Minot, North Dakota – Facility Assessor for a PCA for Military Family Housing.
- United States Postal Service, Little River, South Carolina – Facility Assessor for a PCA on a post office facility.
- Carter & Burgess; Dallas, Texas - Facility Assessor for U.S. Land Port of Entry Surveys-Department of Homeland Security
- Joseph Foodservice; Valdosta, Georgia - Project Manager for a PCA on a 200,000 square-foot refrigerated warehouse facility.
- Occidental Hotel Management, B.V.; Playa Dorada, Dominican Republic - Project Manager for a PCA on a 25-acre all-inclusive resort and casino.
- Colonial Properties Trust; Birmingham, Alabama - Project manager for PCAs on various high-rise office buildings.
- Laureate Capital; Birmingham, Alabama - Project Manager for PCAs on various apartment complexes, shopping centers and office/warehouse facilities.

Representative Asbestos Project Experience

- Georgia State University; Atlanta, Georgia - Project Manager for asbestos air monitoring, abatement project oversight and report documentation for a University.
- AT&T; Jackson, Mississippi - Project manager for abatement project oversight for a high rise communication building.
- Birmingham Airport Authority; Birmingham, Alabama - Project Manager for abatement project oversight for an international airport.
- 5th Avenue Realty; Birmingham, Alabama - Project Manager for an abatement project oversight for a 30-story high rise building.
- James Rivers Corporation; Pennington, Alabama - Project Manager for asbestos bulk sampling, asbestos air monitoring, abatement project oversight, and report for a paper mill.
- U.S. Air Force; Panama City, Panama - Technician for an asbestos survey of several military facilities.
- CSX Transportation; Montgomery, Alabama - Project Manager for an asbestos survey for a railroad facility.

Representative Storm Water Pollution Inspection/Sampling

- United Parcel Service; Decatur, Alabama - Project Manager for a stormwater-sampling project for a shipping and receiving facility.
- Birmingham Airport Authority; Alabama - Project Manager for quarterly stormwater pollution prevention plan inspections.

Year started with PSI: 2010
Years' experience with other firms: 21

Education

- Bachelor of Science in Geology, University of Alabama, 1987
- Masters of Science, University of Alabama, 1993

Certifications/Registrations/Technical Training

- Professional Geologist, #1279, Alabama, 2005
- OSHA Construction Safety and Health

Professional Experience

Mr. Mosely has over 25 years of experience of environmental investigations and corrective actions relative to soil and groundwater investigations, remediation and waste management. He has years of experience in providing environmental services for both commercial and industrial clients involving commercial, industrial and rail facilities. His work involves managing projects, people, company assets, and client satisfaction. He is responsible for the quality of services provided and direct communications with PSI's clients. Mr. Mosely has additional experience in project management and construction oversight of environmental infrastructure projects at railroad facilities.

Representative Environmental Service Project Experience

- **Canadyne Georgia Corp.;** Fort Valley, GA - Installed multiple-cased monitoring wells in multi-layered aquifer system at the Canadyne Georgia NPL site in under Region 4 EPA oversight.
- **ATSF Railway; Houston, TX** - Conducted ESA at the Crystal Chemical NPL site and assisted in the development of the RI/FS and CAP to stabilized arsenic contaminated soils.
- **Kimberly-Clark Corp.** – Conducted groundwater investigations and developed remediation systems at Kimberly-Clark facilities throughout the northeastern states. Project work included remedial designs to include air strippers, vapor extractions, and carbon absorption systems.
- **BNSF Railroad;** Crawford Co., Missouri - Conducted site assessments on private and rail owned properties relative to the unauthorized distribution of lead contaminated waste. Provided oversight and reporting of the stabilization and removal of lead contaminated waste.
- **BNSF and CSXT Railroads** – Multiple Sites - Conducted soil and groundwater investigations relative to heavy metals, volatile organics and hydrocarbon related issues. Experience includes permitting, remedial and removal actions in various states throughout the eastern and central US, and Canada.

Representative Construction Service Project Experience

BNSF Railroad:

- Memphis TN – Bulk fuel storage, fueling platform and oil / water separator
- Palos, AL – Bulk fuel storage, fueling platform and oil / water separator

- Birmingham, AL – Automotive Distribution Facility
- Temple, TX – Replace 3 miles of 15-inch double wall bulk fuel transfer pipeline

Mr. Mosely served as Assistant Construction Manager and provided daily oversight of the construction activities. Projects entailed the coordination, integration and management of multiple independent contractors and internal BNSF workforces while working on, or adjacent to active tracks. Responsibilities included direct oversight and approval of work performed, review and approval of contractor pay applications, and management of budgets and schedules.