


LEGEND:
 EIP = EXISTING IRON PIPE
 ECM = EXISTING CONCRETE MONUMENT
 R/W = RIGHT OF WAY
 NIP = NEW IRON PIPE SET THIS SURVEY

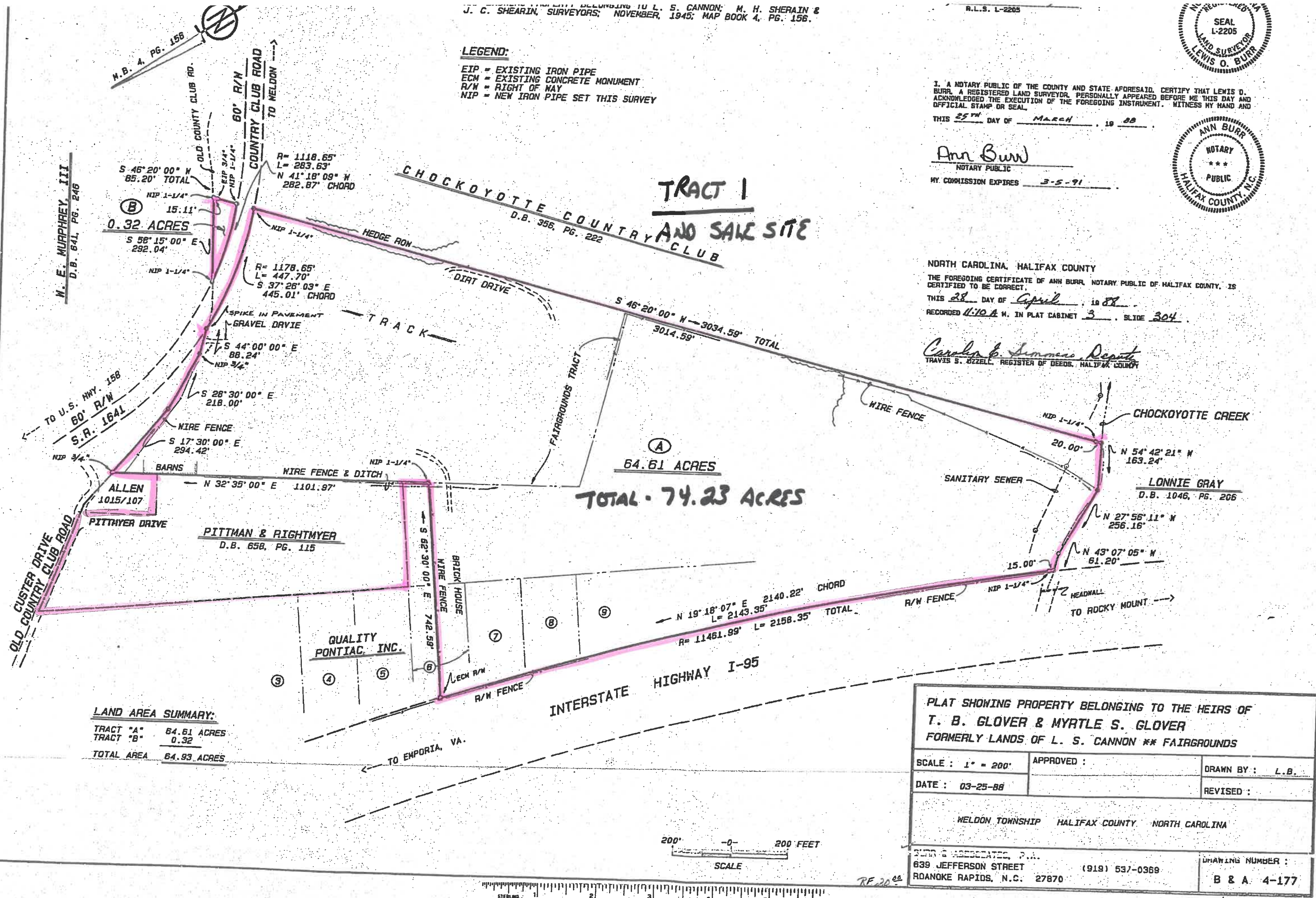
I, A NOTARY PUBLIC OF THE COUNTY AND STATE AFORESAID, CERTIFY THAT LEWIS O. BURR, A REGISTERED LAND SURVEYOR, PERSONALLY APPEARED BEFORE ME THIS DAY AND ACKNOWLEDGED THE EXECUTION OF THE FOREGOING INSTRUMENT. WITNESS MY HAND AND OFFICIAL STAMP OR SEAL.

THIS 25TH DAY OF MARCH, 19 88

Ann Burr
 NOTARY PUBLIC
 MY COMMISSION EXPIRES 3-5-91



**TRACT 1
 AND SALE SITE**



NORTH CAROLINA, HALIFAX COUNTY
 THE FOREGOING CERTIFICATE OF ANN BURR, NOTARY PUBLIC OF HALIFAX COUNTY, IS CERTIFIED TO BE CORRECT.
 THIS 28TH DAY OF April, 19 88
 RECORDED 11:10 A.M. IN PLAT CABINET 3, SLIDE 304

Carolyn S. Summers, Deputy
 TRAVIS S. OZZELL, REGISTER OF DEEDS, HALIFAX COUNTY

LONNIE GRAY
 D.B. 1046, PG. 266

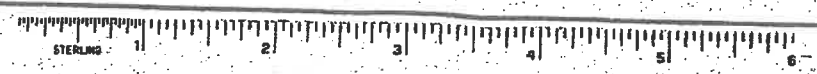
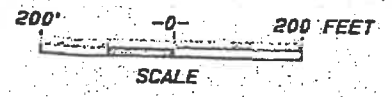
PITTMAN & RIGHTMYER
 D.B. 658, PG. 115

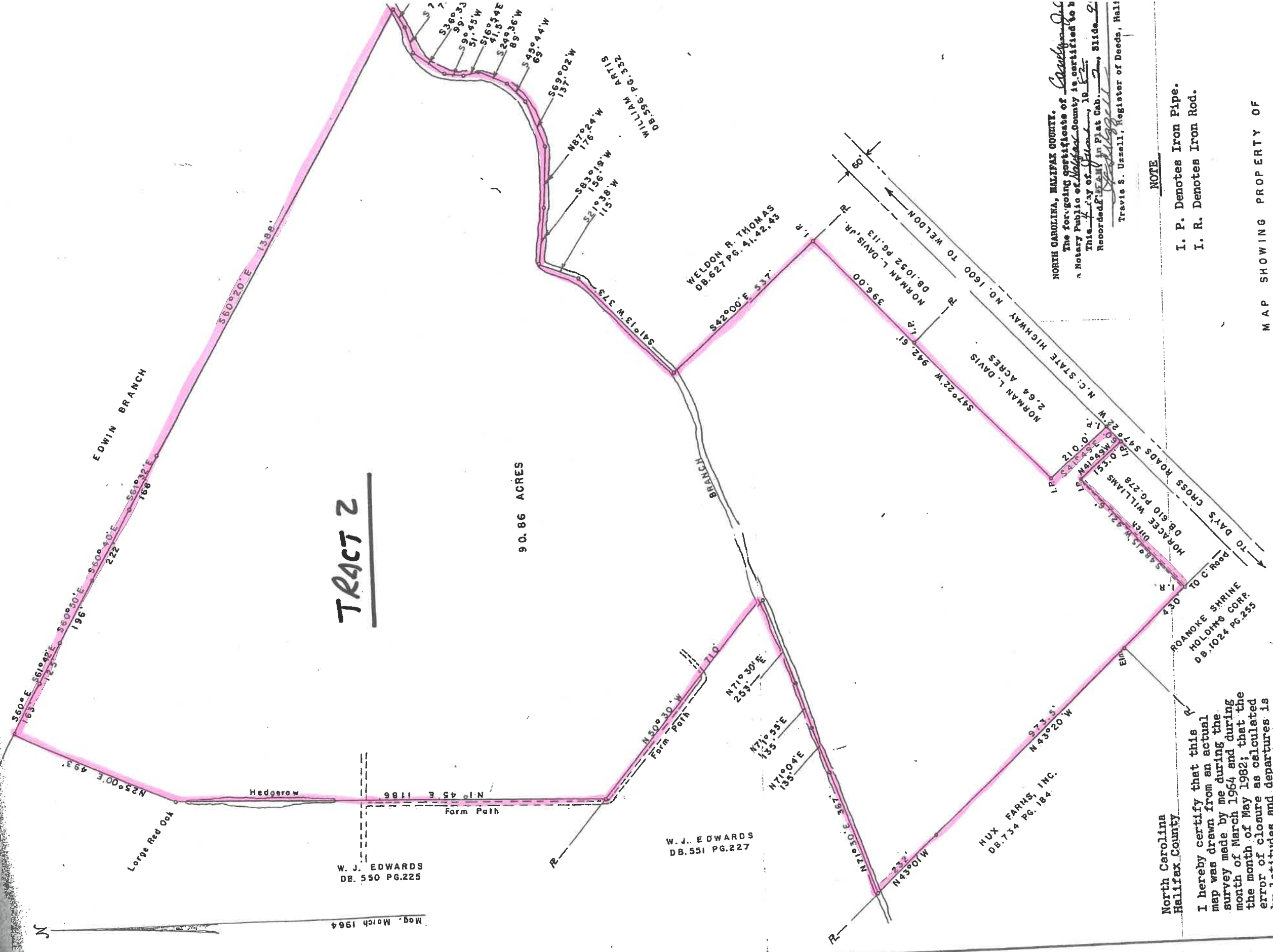
QUALITY PONTIAC, INC.

LAND AREA SUMMARY:

TRACT "A"	64.61 ACRES
TRACT "B"	0.32
TOTAL AREA	64.93 ACRES

PLAT SHOWING PROPERTY BELONGING TO THE HEIRS OF T. B. GLOVER & MYRTLE S. GLOVER FORMERLY LANDS OF L. S. CANNON ** FAIRGROUNDS		
SCALE: 1" = 200'	APPROVED:	DRAWN BY: L.B.
DATE: 03-25-88		REVISED:
WELDON TOWNSHIP HALIFAX COUNTY, NORTH CAROLINA		
STARR & ASSOCIATES, P.A. 639 JEFFERSON STREET ROANOKE RAPIDS, N.C. 27870	(919) 537-0369	DRAWING NUMBER: B & A 4-177





TRACT 2

90.86 ACRES

W. J. EDWARDS
DB. 550 PG. 225

W. J. EDWARDS
DB. 551 PG. 227

WELDON R. THOMAS
DB. 627 PG. 41, 42, 43

HUX FARMS, INC.
DB. 734 PG. 184

NORTH CAROLINA, HALIFAX COUNTY.
The foregoing certificate of *Carolyn J. Atkins*
a Notary Public of Halifax County is certified to be
This 4 day of May, 1982
Recorded in PLAT CAB. 2, Slide 9
Travis S. Uzzell
Travis S. Uzzell, Register of Deeds, Hall

North Carolina
Halifax County

I hereby certify that this map was drawn from an actual survey made by me during the month of March 1964 and during the month of May 1982; that the error of closure as calculated by latitudes and departures is 1/1400+; that the same was prepared in accordance with G. S. 47-30 as amended.

Witness my hand and seal this

17th day of May 1982

J. C. Shaurin
P. E. & Surveyor

Subscribed and sworn to before me

this 17th day of May 1982

Carolyn J. Atkins
Notary Public

My commission expires Apr 3 1984

NOTE


- I. P. Denotes Iron Pipe.
- I. R. Denotes Iron Rod.

MAP SHOWING PROPERTY OF

R. G. BELL

WELDON TOWNSHIP, HALIFAX CO., N. C.

SCALE 1" = 200' MAY 15, 1982



J. C. Shaurin
P. E. & Surveyor
Reynolds, Reids, N.C.

