23-165XX-511D, VA, King And Queen County



N/A	N/A	32,670	N/A
Beds	Bldg Sq Ft	Lot Sq Ft	Sale Price
N/A	N/A	SFR	N/A
Baths	Yr Built	Type	Sale Date

Owner Information

Owner Name:	**Parrish Earl L**	Mailing Zip:	**23838**
Mailing Address:	**7625 Rhodes Ln**	Mailing Zip + 4 Code:	**5906**
Mailing City & State:	**Chesterfield, VA**		

Location Information

Magesterial:	**Buena Vista**	Zoning:	**AA1**
Subdivision:	**Simms**	Census Tract:	**9505.00**

Tax Information

PID:	**23-165XX-511D**	Parcel ID:	**0023165XX511D**
Old Map #:	**5707**	Lot:	**4**
Legal Description:	**SIMMS LOT 4**		

Assessment & Tax

Assessment Year	2018	2017	2016
Assessed Value - Total	$14,100	$14,100	$14,100
Assessed Value - Land	$14,100	$14,100	$14,100
Market Value - Total	$14,100	$14,100	
Market Value - Land	$14,100	$14,100	
YOY Assessed Change (%)	0%	0%	
YOY Assessed Change ($)	$0	$0	

Tax Year	**Total Tax**	**Change ($)**	**Change (%)**
2007	$68		
2008	$68	$0	0%
2010	$68	$0	0%

Characteristics

Lot Acres:	**0.75**	Land Use - CoreLogic:	**SFR**
Lot Sq Ft:	**32,670**	Building Comments:	**Address Changed Per Earle Parrish**
Land Use - County:	**Single Family-Urban**		

Estimated Value

Value As Of:	**10/12/2019**

Last Market Sale & Sales History

Owner Name:	**Parrish Earl L**

Courtesy of Tim Dudley
The data within this report is compiled by CoreLogic from public and private sources. The data is deemed reliable, but is not guaranteed. The accuracy of the data contained herein can be independently verified by the recipient of this report with the applicable county or municipality.

Property Map

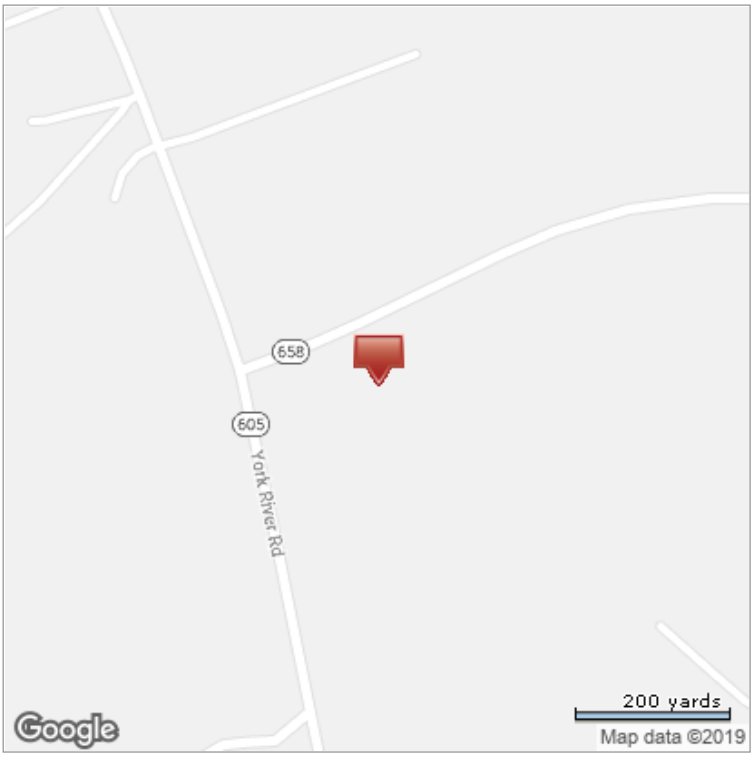

*Lot Dimensions are Estimated

23-165XX-511Q, VA, King And Queen County

N/A	N/A	32,670	N/A
Beds	Bldg Sq Ft	Lot Sq Ft	Sale Price
N/A	N/A	SFR	N/A
Baths	Yr Built	Type	Sale Date

Owner Information

Owner Name:	**Parrish Earl L**	Mailing Zip:	**23838**
Mailing Address:	**7625 Rhodes Ln**	Mailing Zip + 4 Code:	**5906**
Mailing City & State:	**Chesterfield, VA**		

Location Information

Magesterial:	**Buena Vista**	Zoning:	**AA1**
Subdivision:	**Simms**	Census Tract:	**9505.00**

Tax Information

PID:	**23-165XX-511Q**	Parcel ID:	**0023165XX511Q**
Old Map #:	**5708**	Lot:	**17**
Legal Description:	**SIMMS LOT 17**		

Assessment & Tax

Assessment Year	2018	2017	2016
Assessed Value - Total	$14,100	$14,100	$14,100
Assessed Value - Land	$14,100	$14,100	$14,100
Market Value - Total	$14,100	$14,100	
Market Value - Land	$14,100	$14,100	
YOY Assessed Change (%)	0%	0%	
YOY Assessed Change ($)	$0	$0	

Tax Year	**Total Tax**	**Change ($)**	**Change (%)**
2007	$68		
2008	$68	$0	0%
2010	$68	$0	0%

Characteristics

Lot Acres:	**0.75**	Land Use - CoreLogic:	**SFR**
Lot Sq Ft:	**32,670**	Building Comments:	**Address Changed Per Earle Parrish**
Land Use - County:	**Single Family-Urban**		

Estimated Value

Value As Of: **10/12/2019**

Last Market Sale & Sales History

Owner Name: **Parrish Earl L**

Courtesy of Tim Dudley

The data within this report is compiled by CoreLogic from public and private sources. The data is deemed reliable, but is not guaranteed. The accuracy of the data contained herein can be independently verified by the recipient of this report with the applicable county or municipality.

Property Map

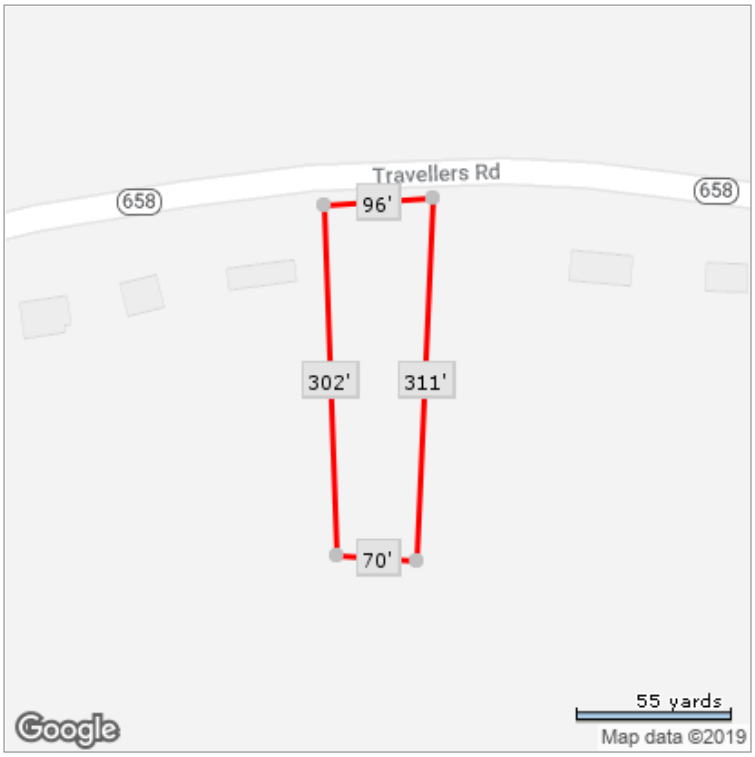

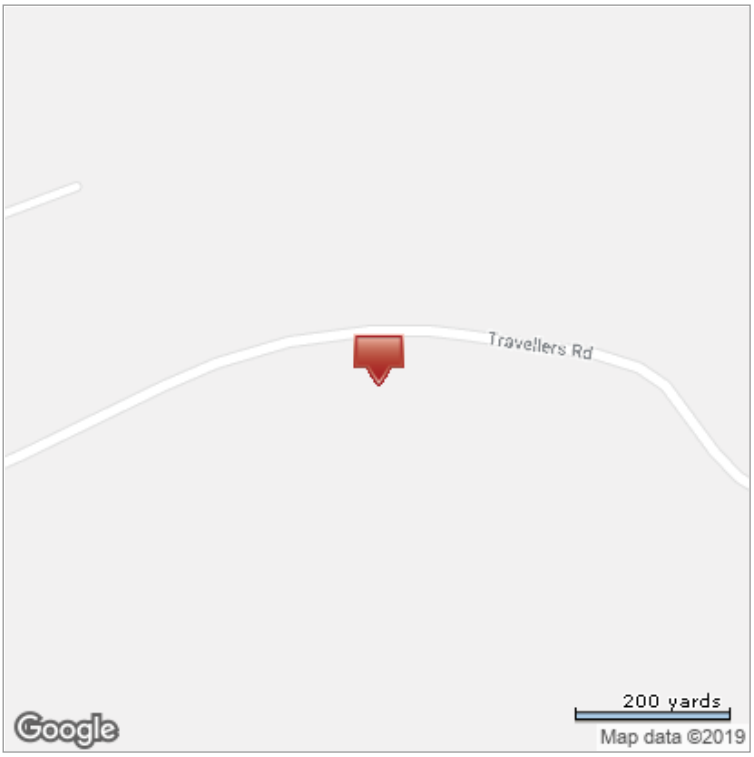

*Lot Dimensions are Estimated