

# Real Estate Washburn County Property Listing

Today's Date: 9/3/2020

Property Status: **Current**

Created On: 3/16/2007 10:35:38 AM







## Description Updated: 8/7/2020

**Tax ID:** 7166  
**PIN:** 65-012-2-41-12-01-2 01-000-001000  
 Legacy PIN: 65 012 2 41 12 01 2 1 0010  
 Map ID: BR 170  
 Municipality: (012) Town of Brooklyn  
 STR: S01 T41N R12W  
 Description: NE FRL1/4 NW FRL1/4 DOC# 390082  
 ESMT DOC# 391863 WD  
 Recorded Acres: 43.410  
 Calculated Acres: 0.000  
 Lottery Claims: 0  
 First Dollar: No  
 Zoning: (AG) Agricultural  
 ESN:

## Tax Districts Updated: 3/16/2007

1 State  
 65 County  
 012 Town of Brooklyn  
 655474 Spooner School  
 001700 Tech College

## Recorded Documents Updated: 3/16/2007

-  **Warranty Deed**  
Date Recorded: 8/3/2020 [391863](#)
-  **Warranty Deed**  
Date Recorded: 4/20/2020 [390081](#)
-  **Quit Claim Deed**  
Date Recorded: 10/14/2011 [349597](#)
-  **Personal Rep Deed**  
Date Recorded: 2/16/2011 [346608](#)
-  **Termination of Decedent's Property Interest**  
Date Recorded: 12/3/2010 [345501](#)
-  **Quit Claim Deed**  
Date Recorded: [318308](#)

## Ownership Updated: 8/7/2020

**GREAT LAKES LOGGING LLC** RICE LAKE WI

**Billing Address:** **GREAT LAKES LOGGING LLC**  
 35C W EAU CLAIRE ST  
 RICE LAKE WI 54868-1734

**Mailing Address:** **GREAT LAKES LOGGING LLC**  
 35C W EAU CLAIRE ST  
 RICE LAKE WI 54868-1734

## Site Address \* indicates Private Road

N/A

## Property Assessment Updated: 4/22/2020

2020 Assessment Detail			
Code	Acres	Land	Imp.
G4-Agricultural	43.410	2,300	0
2-Year Comparison			
Land:	2019	2020	Change
Improved:	0	0	0.0%
<b>Total:</b>	2,200	2,300	4.5%

## Property History

N/A