



Phase I Environmental Site Assessment

Future Preston Royal Replacement Library

5639 Forest Lane, Dallas Texas, 75230

April 2010

Prepared for:
City of Dallas
1500 Marilla Suite L2FS
Dallas, Texas 75201



G R E S H A M
S M I T H A N D
P A R T N E R S

Phase I Environmental Site Assessment

**Future Preston Royal Replacement Library
5639 Forest Lane
Dallas, Texas 75230**

Prepared For:

Mr. Alfredo Ortiz
City of Dallas
1500 Marilla Suite L2FS
Dallas, Texas 75201

April 2010

Prepared By:

**Gresham, Smith and Partners
2811 McKinney Avenue
Suite 300
Dallas, Texas 75204**

GS&P Project No. 27647.00



G R E S H A M
S M I T H A N D
P A R T N E R S

NOTICE:

This report has been prepared by Gresham, Smith and Partners (GS&P) to aid the City of Dallas in identifying and addressing environmental site conditions at the subject site. This report is prepared for the sole benefit of the City of Dallas and may not be relied upon by any other person or entity without the written authorization of GS&P. Such use by other parties may be subject to Terms and Conditions, which are not contained within this report. Furthermore, use of this report by a party for purposes beyond those intended by the City of Dallas will be at the party's sole risk.

PHASE I ENVIRONMENTAL SITE ASSESSMENT

EXECUTIVE SUMMARY	ES-1
1.0 INTRODUCTION.....	1-1
2.0 SITE LOCATION AND DESCRIPTION.....	2-1
3.0 SITE OWNERSHIP AND USE	3-1
3.1 Site Ownership	3-1
3.2 Site Use – Historical	3-2
3.3 Site Use – Current	3-5
4.0 RECORDS REVIEW	4-1
4.1 Subject Site Record Search.....	4-1
4.2 Adjacent or Surrounding Sites Record Search	4-1
4.3 Orphans Summary.....	4-9
4.3 Adjacent or Surrounding Sites Record Search That Are Not Expected to Affect the Subject Site.....	4-11
4.4 Non-Applicable Record Search	4-11
4.5 Local Records.....	4-13
5.0 SITE RECONNAISSANCE	5-1
5.1 Site Buildings	5-1
5.2 Site Grounds.....	5-1
5.3 Underground Storage Tanks	5-1
5.4 Aboveground Storage Tanks.....	5-1
5.5 Transformers	5-1
5.6 Asbestos/Lead Based Paint.....	5-1
5.7 Indoor Air	5-1
5.8 Radioactive Materials	5-2
5.9 Motor Pools, Shops and Laboratories Operations, Analyses and Experiments ...	5-2
5.10 Other Information.....	5-2
5.11 Facility Records	5-3
6.0 ADJACENT AND NEIGHBORING PROPERTIES.....	6-1
7.0 HAZARDOUS MATERIALS AND WASTE MANAGEMENT	7-1
8.0 SENSITIVE ENVIRONMENTAL AREAS	8-1
8.1 Wetlands.....	8-1
8.2 Historic Value.....	8-1

PHASE I ENVIRONMENTAL SITE ASSESSMENT

8.3 Recreational Land Use	8-1
8.4 Future Use and Zoning	8-1
9.0 SUPPLEMENTAL INFORMATION AND PREVIOUS STUDIES	9-1
10.0 CONCLUSIONS.....	10-1
11.0 SIGNATURES OF ENVIRONMENTAL PROFESSIONALS	11-1
12.0 REFERENCES.....	12-1

APPENDICES

Appendix A – Site Location Map

Appendix B – National Wetlands Inventory Map

Appendix C – EDR Radius Map and Database Search

Appendix D – Chain of Title

Appendix E –Environmental Lien Search

Appendix F – User Questionnaire

Appendix G – Historical Aerial Photographs

Appendix H – Historical Topographic Maps

Appendix I – Sanborn Map Report

Appendix J – City Directory Abstract

Appendix K – Site Photographs

Appendix L – TCEQ File Review

Appendix M – Qualifications of Environmental Professionals Participating in Phase I Site Assessment

EXECUTIVE SUMMARY

This summary presents the findings of the Phase I Environmental Site Assessment (Phase I ESA) performed by Gresham, Smith and Partners (GS&P) for the City of Dallas (the Client) of the Future Preston Royal Replacement Library site (subject site). The subject site, located at 5639 Forest Lane in Dallas, Texas, Dallas County, is 3.48 acres. The site location is shown in **Appendix A** of this report.

The Phase I ESA was prepared in accordance with the scope and limitations of the GS&P proposal dated December 29, 2009, which is incorporated herein by reference, and the United States Environmental Protection Agency (EPA) "all appropriate inquiry", per Code of Federal Regulations Title 40 Part 312 *Innocent Landowners, Standards for Conducting All Appropriate Inquiry*. The EPA all appropriate inquiry must conform to the ASTM Practice E 1527-05 *Standard Practice for Environmental Site Assessments: Phase I Environmental Site Assessment Process*. GS&P is familiar with the applicable federal, state, and local environmental laws and ordinances affecting the subject site. This Phase I ESA was conducted by Ms. Devon Seal. The credentials of the environmental professional are described in **Appendix M**.

This Phase I ESA revealed the potential presence of recognized environmental conditions on the subject site.

GS&P conducted a history review of the property that identified that the subject site was utilized for agriculture, and a road passed through the west side of the site prior to 1965 when the original church building was constructed. Additions to the church occurred in 1992 and 2001. The site reconnaissance, and an interview with Mr. Mike Rhee, revealed the potential presence of asbestos containing materials in the building floor tiles. Mr. Mike Rhee indicated that an asbestos survey had been conducted at the church, and that no asbestos containing materials were identified as part of the survey, but could not remember if the floor tiles were tested. Mr. Rhee indicated that the survey was no longer available as some of the files were lost during the recent church move.

The following conditions were also noted for the subject site:

- Trash and debris were noted inside the church, and on the north side of the property along the alley behind the church. In the past month, the fire suppression sprinkler system leaked and caused damaged in the newest part of the church. The damage was in two of the classroom/office areas. Mr. Rhee also indicated that in the gym area, there had been problems with leaks during rain events.
- Janitorial supplies were located in the janitorial closet. A battery and oil containers were located in the lawn maintenance storage area, and a grease trap was observed adjacent to the kitchen.
- Pole mounted transformers were observed on the subject site during the site reconnaissance and may contain Poly Chlorinated Biphenyls (PCBs). Also, light fixtures were present on the grounds that may contain mercury vapor.

The records review identified several former leaking petroleum storage tanks and dry cleaners remediation sites in the vicinity of the subject site in areas where the groundwater flows towards the subject site.

PHASE I ENVIRONMENTAL SITE ASSESSMENT

Final concurrence has been issued on the leaking petroleum storage tanks, and voluntary action cleanup is complete for all but one of the dry cleaners and leaking petroleum storage tank sites. GS&P reviewed files on these sites, and spoke with staff from the Texas Commission on Environmental Quality (TCEQ) dry cleaner remediation office to determine whether contamination from these sites is affecting, or has the potential to affect the subject site. According to the TCEQ file review, the current groundwater contamination plume from the dry cleaners and leaking petroleum storage tanks sites is limited to the shopping centers on the corner of Forest Lane and Preston Drive. Assuming TCEQ files are complete and investigations conducted by others were accurate, it appears that the subject site should not be affected. However, no sampling data exists for the subject site to confirm or deny the presence of contamination. More information about these sites is included in **Section 4**.

1.0 INTRODUCTION

This report presents the results of the Phase I Environmental Site Assessment (Phase I ESA) conducted by Gresham, Smith and Partners (GS&P) on the Future Preston Royal Replacement Library site (the subject site). The subject site is located at 5639 Forest Lane in Dallas, Texas, Dallas County. A map of the site location is included in **Appendix A**. This assessment was performed at the request of the City of Dallas (the Client).

Purpose

The purpose of this Phase I ESA is to conduct an investigation of property in an effort to determine whether Recognized Environmental Conditions (RECs) are likely to be present on the property prior to the purchase of the property by the Client. "All appropriate inquiry" must be conducted as part of a Phase I ESA in accordance with the United States Environmental Protection Agency (U.S. EPA) for the purpose of establishing innocent landowner defense, bona fide prospective purchaser liability protection and contiguous property owner liability protection pursuant to the Comprehensive Environmental Response Compensation and Liability Act (CERCLA). "All appropriate inquiry" as defined by the U.S. EPA is intended to result in the identification of conditions indicative of releases and threatened releases of hazardous substances, pollutants, contaminants, petroleum and petroleum products, and controlled substances (as defined in 21 United States Code 802) on, at, in, or to the subject property. The term, "recognized environmental conditions," as defined by ASTM Practice E 1527-05, means the presence or likely presence of any hazardous substances or petroleum products on a property under conditions that indicate an existing release, a past release, or a material threat of a release of any hazardous substances or petroleum products into structures on the property or into the ground, groundwater, or surface water of the property.

Detailed Scope of Services

The four components of a Phase I ESA are as follows:

- Records Review
- Site Reconnaissance
- Interviews
- Evaluation and Report

The information included in this report is based on a review of the property's land use and ownership history, a walk-through site reconnaissance, interviews with individuals with knowledge of the property, interviews with government officials, and a database search of state, federal, and local environmental enforcement files.

Significant Assumptions

No significant assumptions were made concerning the environmental assessment of this property other than the assumption that information revealed during personal interviews with private individuals, and the data presented in the following reports, regulatory databases, and documents is true and accurate. The following reports, documents, regulatory databases, and interviews were relied on for the preparation of this Phase I ESA:

- A computer database records search performed by Environmental Data Resources, Inc. (EDR) dated January 28, 2010;

PHASE I ENVIRONMENTAL SITE ASSESSMENT

- A computer database records search of the National Wetland Inventory, dated February 22, 2010;
- A computer database search of the National Register of Historic Places;
- Interview with Mike Rhee, a member of the Church;
- Computer file search of EPA's CERCLIS database;
- Phone interviews with Mr. Victor Lombardo and Richard Charlotte from the Texas Commission on Environmental Quality (TCEQ) regarding dry cleaner remediation;
- File review of TCEQ leaking petroleum storage tank sites, voluntary cleanup program sites, and dry cleaner remediation sites; and a
- Database search of TCEQ leaking petroleum storage tank database, voluntary cleanup program database, and dry cleaner prioritization list.

Exceptions and Limitations

This Phase I ESA was prepared with the following limitations or exceptions to the requirements of the ASTM Practice E 1527-05, *Standard Practice for Environmental Site Assessments: Phase I Environmental Site Assessment Process*, and 40 Code of Federal Regulations (CFR), Part 312 *Innocent Landowners, Standards for Conducting All Appropriate Inquiry*.

During this Phase I ESA, GS&P relied on interviews with regulatory officials, file information, and other private individuals. GS&P assumes that the information provided is true and accurate. If information to the contrary is discovered, GS&P's conclusions may not be valid. No direct references to the subsurface conditions of the subject site can be made based on the scope of the work, which does not include a detailed subsurface investigation. The conclusions of this report describe only the conditions present at the time of the site reconnaissance in areas that were observed.

The Phase I ESA is limited in scope and does not include a subsurface investigation or the collection and analysis of water, air or soil samples. It is not possible to guarantee or certify that a site is free of contamination or hazardous materials without additional investigation activities; rather this Phase I ESA represents an opinion of the potential for contamination to exist considering the performance of the level of "due diligence."

This Phase I ESA is considered valid for use in acquisition of a property within 180 days of the completion of the components listed in **Table 1**.

Table 1: Phase I ESA

Component	Date Component Completed
Interviews with owners, operators, and occupants;	February 19, 2010
Searches for recorded environmental cleanup liens; reviews of federal, tribal, state, and local government records;	January 28, 2010 and February 1, 2010
Visual inspections of the property and of adjoining properties; and	February 19, 2010
Declaration by the environmental professional responsible for the assessment or update.	April 29, 2010

PHASE I ENVIRONMENTAL SITE ASSESSMENT

Reliance

This report has been prepared to aid the Client in identifying and addressing environmental conditions at the subject site. This report is prepared for the sole benefit of the Client and may not be relied upon by any other person or entity without the written authorization of GS&P. Such use by other parties may be subject to Terms and Conditions that are not contained within this report. Furthermore, use of this report by a party for purposes beyond those intended by the Client will be at the party's sole risk.

2.0 SITE LOCATION AND DESCRIPTION

Location and Legal Description

The 3.48 acre subject site is located at 5639 Forest Lane, Dallas, Texas, Dallas County at approximately 32° 54' 35.6" north, 96° 48' 43.2" west. Appendix A presents the site location map. The Korean Young Nak Presbyterian Church is located on the subject site. The property is bounded by Forest Lane to the south, Quincy Lane to the west, Nuestra Drive to the east, and an alley to the north. The Dallas North Tollway and the Forest Wood Antique Mall are located about ¼-mile west, Brockman Branch is located about ½-mile west, and Preston Road and Preston Forest Village shopping center are located about ½ -mile east of the subject site. Residential properties are located within ½-mile of the subject site.

Geologic, Hydrogeologic, Hydrologic, and Topographic Conditions

A church and paved parking lot are located on the subject site. The pervious areas on the site are grassy. The topography of the subject site is flat. The elevation of the subject site is approximately 608 feet above mean sea level.

The geologic sequence below the surface is Dalco. Dalco soil surface texture is clay, and the hydrologic group is Class C, which is classified as having very slow infiltration rates. The soils consist of clay and are often associated with a high water table, or are shallow to an impervious layer. Dalco soils are moderately well drained. According to the EDR report, the Dalco soil is underlain by clay from 0 to 38 inches below ground surface.

The subject site is located about ½-mile east of a Federal Emergency Management Agency (FEMA) 500-year flood zone along Brockman Branch. According to the EDR report, groundwater generally flows in a northwestern direction across the subject site; aquifer data has not been reported for the subject site. Review of the National Wetlands Inventory and the EDR database search indicate neither national nor state wetlands are present on the subject site. Wetland vegetation has not been observed at the subject site. **Appendix B** contains the National Wetlands Inventory Map. **Appendix C** contains the sensitive receptor Radius Map database search.

3.0 SITE OWNERSHIP AND USE

3.1 Site Ownership

Title Records

Reasonably ascertainable recorded land title records should be checked to identify environmental liens or activity and use limitations, if any, which are currently recorded against the property. GS&P's title search identified that the subject site is currently owned by The Korean Young Nak Presbyterian Church. Prior to its purchase in 1991 by the Korean Young Nak Presbyterian Church, the subject site was owned by the Dallas Independent Presbyterian Church from 1980 until 1991. From 1938, when the first title is recorded for the subject site parcel, until 1980, the subject site was privately owned. The chain of title records is included in **Appendix D**.

Environmental Liens

GS&P's environmental lien and use limitation search did not identify environmental liens or activity and use limitations for the subject site. The environmental lien search records are included in **Appendix E**.

Specialized Knowledge

If the User is aware of any specialized knowledge or experience that is material to recognized environmental conditions in connection with the property, it is the User's responsibility to communicate any information based on such specialized knowledge or experience to the environmental professional. The User questionnaire, completed by Mr. David Trevino of the City of Dallas, is included as **Appendix F**. According to Mr. Trevino, the property is priced at fair market value and he is not aware of contamination at the property or potentially affecting the property. Mr. Mike Rhee, a member of the church, indicated that an asbestos survey had been conducted at the church, and that no asbestos containing materials were identified as part of the survey. Mr. Rhee indicated that the survey was no longer available as some of the files were lost during the recent church move.

Valuation Reduction for Environmental Issues

If the User has knowledge that the purchase price of the property is significantly less than the purchase price of comparable properties, the User should try to identify an explanation for the lower price and to make a written record of such explanation. The User conveyed no valuation reduction information to GS&P.

Owner, Property Manager and Occupant Information

The names of the owner and property manager of the subject site as well as any available occupant information should be communicated to the environmental professional prior to the site visit. The property is currently owned by the Korean Young Nak Presbyterian Church. Mr. Mike Rhee, a representative of the church, provided Ms. Fiffick with information about the subject site, and accompanied her on the site reconnaissance.

Reason for Performing Phase I

The Client requested this Phase I ESA be performed as part of the due diligence prior to purchasing the property.

Other User-Supplied Information

No other User-supplied information was made available.

3.2 Site Use – Historical

Interview with Owner

GS&P interviewed Mr. Mike Rhee, a representative of the church, for information on the subject site. Mr. Rhee indicated that the subject site was first developed as a church in 1965. In 1992, the church was purchased by Korean Young Nak Presbyterian Church. The Church was expanded in 1992, with a larger sanctuary, and again in 2001 when a gym was added. Mr. Rhee indicated that a Phase I Assessment and sampling for asbestos was conducted in 1992 when the Church property was purchased. He stated that asbestos was not detected during the 1992 sampling event. According to Mr. Rhee, the fire suppression sprinkler system leaked and caused damaged in the newest part of the church in February 2010. Two of the classroom/office areas were damaged as part of the sprinkler system leak. Mr. Rhee also indicated that in the gym area, there had been problems with leaks during rain events. According to Mr. Rhee, the only chemicals stored on site were associated with janitorial and lawn maintenance activities.

Interview with Site Manager

The subject site is currently vacant and without a site manager.

Interviews with Occupants/Operators

The subject site is currently vacant. Occupants and/or operators are not present.

Interviews with Local Government Officials

GS&P conducted an environmental lien or use limitation search and a chain of title search on the property through the EDR database search. As a result of the detailed database search and findings, interviews with local government officials and onsite interviews with City Department representatives were not conducted.

Interviews with State Officials

GS&P contacted the TCEQ file room to obtain files on several sites in the vicinity of the subject site. Past and current land use practices of properties within proximity to the subject site were identified and the files requested from TCEQ. Once GS&P receives and reviews the files, state officials may be contacted and interviewed to discuss any findings in the reviewed records. Potential TCEQ officials that may be contacted include the petroleum storage tank office, dry cleaner remediation office, and/or the voluntary cleanup program.

Historical Use Information on the Property

The objective of consulting historical sources is to develop a timeline of the previous property owners and land use practices of both the property and surrounding area. Once land use and property ownership records are determined, potential environmental release sources and the associated likelihood of past land use practices that may have impacted the site and led to recognized environmental conditions at the property can be identified. To satisfy the requirements for identification of the prior land uses of the property, GS&P reviewed standard historical sources to gain insight into the prior use of the subject site.

PHASE I ENVIRONMENTAL SITE ASSESSMENT

Historic property use of the subject site is included below, and historic use of adjacent and surrounding properties is included in Section 6.0. Sources reviewed include:

- Aerial photographs
- Topographic maps
- Fire insurance maps (Sanborn Maps)
- City directories

As part of the assessment, available aerial photographs of the site from 1942, 1958, 1968, 1972, 1984, 1995, and 2005 were reviewed. Aerial photographs are provided in **Appendix G**. Aerial photographs from 2004 and 2006 were obtained, but were not reviewed due to a problem with the color in the photographs. A review of the 1942 photograph identifies the majority of the subject site as undeveloped. Forest Lane is visible on the south side of the site, and a road crosses the west portion of the site. The eastern portion of the site appears to be used for agriculture. A review of the 1958 photograph is similar to the 1942 photograph. A review of the 1968 photograph identifies the original church structure on the eastern portion of the property with a parking lot east of the building. The rest of the property is grassy with a few trees. Forest Lane is visible to the south of the property, Quincy Lane is visible to the west and Nuestra Drive is visible to the east of the property. A review of the 1972 photograph is similar to the 1968 photograph. A structure that might be a playground is visible on the north side of the site, and a sidewalk from the church to that area is visible. A review of the 1984 photograph is similar to the 1972 photograph. Trees obscure the structure on the north side of the site. A review of the 1995 photograph is similar to the 1984 photograph. The first addition to the church is visible in this photograph, and a driveway is visible in front of the church. A review of the 2005 photograph is similar to the 1995 photograph. The second addition to the church and a parking lot west of the second addition is also visible in the 2005 photograph.

As part of the assessment, topographic maps of the subject site from 1893, 1959, 1968, 1973, 1978, and 1981 were reviewed. Topographic maps are provided in **Appendix H**. According to the map review, the subject site is undeveloped in the 1893 map. The 1959 map identifies the property as undeveloped and a road crosses the west side of the property. Forest Lane is visible south of the property. The 1968 map identifies Quincy Lane to the west and Nuestra Drive to the east of the property. The alley is also visible north of the property. The 1973, 1978, and 1981 maps look similar to the 1968 map.

As part of the assessment, EDR conducted a search of the largest and most complete collection of Sanborn Map Reports for the subject site. The EDR Sanborn Map Report, which indicated a Sanborn Map is not available for the subject site, is provided in **Appendix I**.

As part of the assessment, available City Directory Abstracts were searched by EDR for the subject site from 1911, 1915, 1921, 1925, 1930, 1936, 1941, 1946, 1951, 1956, 1961, 1966, 1971, 1977, 1981, 1986, 1991, 1996, 2000, and 2005 and were reviewed. The subject site address was listed in the EDR-City Directory Abstract for the North Dallas Independent Presbyterian Church in the 1971, 1977, 1981, and 1986 City Directories. The subject site was listed under Baruch H J grxgation Car Counsellour R Lee (sic) in the 1991 City Directory, and under the Young Nak Presbyterian Church in the 1996, 2000, and 2005 City Directories. **Table 2** lists a summary of the EDR-City Directory Abstract findings for the subject site and the adjacent properties. The EDR-City Directory Abstract is provided in **Appendix J**.

PHASE I ENVIRONMENTAL SITE ASSESSMENT

Table 2: City Directory Summary

Property Address	Ownership History
5639 Forest Lane, Dallas, TX 75230 (Subject Site)	2005 - Young Nak Presbyterian Church
	2000 - Young Nak Presbyterian
	1996 - Presbyterian Church Young Nak
	1991 - Baruch H grxgation Car Counsellour R Lee
	1986 - North Dallas Presbyterian Church
	1981 - North Dallas Presbyterian Church
	1971 - Church Dallas Independent Presbyterian
Properties North of Subject Site	
5614 Brookstown Drive, Dallas, TX 75230	1966-2005 Residential (No Occupant in 2005)
5624 Brookstown Drive, Dallas, TX 75230	1971-2005 Residential
5632 Brookstown Drive, Dallas, TX 75230	1966-2000 Residential
5640 Brookstown Drive, Dallas, TX 75230	2000-2005 Finnegan Michael R Office
	1966-1991 Residential
5650 Brookstown Drive, Dallas, TX 75230	1966-2005 Residential
5656 Brookstown Drive, Dallas, TX 75230	1966-2005 Residential
Properties South of Subject Site	
5526 Forest Lane, Dallas, TX 75230	2000- About You & Hypns Accredited & Certified Parker MaryLouis
	1961-1991 Residential
5536 Forest Lane, Dallas, TX 75230	1961-2005 Residential
5610 Forest Lane, Dallas, TX 75230	1961-2005 Residential
5620 Forest Lane, Dallas, TX 75230	1961-2005 Residential
5630 Forest Lane, Dallas, TX 75230	1961-2005 Residential
5640 Forest Lane, Dallas, TX 75230	1961-2005 Residential
5650 Forest Lane, Dallas, TX 75230	2005 Samuelsohn Book-keeping
	1961-2000 Residential
Property East of Subject Site	
5709 Forest Lane, Dallas, TX 75230	1966-2005 Residential
Property East of Subject Site	
11809 Quincy Lane, Dallas, TX 75230	1966-2005 Residential

Source: Environmental Data Resources, Inc. (c), 2010

Past Uses of the Property

According to the title search records, City Directory Search, and aerial photographs, a church has been present on the subject site since the 1960s. Prior to the 1960s, the site appeared to be undeveloped. The original church structure was built in 1965 and several connected buildings were added to the church in 1992 and 2001.

3.3 Site Use – Current

Physical Setting Sources

The ASTM Standard requires the review of a current United States Geological Survey 7.5 Minute Topographic Map showing the area on which the subject site is located. The subject site is located on the Addison, Texas map, a portion of which is contained in this report in Appendix A. Review of this map identifies the subject site as located approximately 608 feet above mean sea level. Properties near the subject site are residential.

Description of Site Improvements

A church is located in the center of the subject site. Parking lots are located on the east and west portions of the site, and a playground is located on the northwest corner of the site. The subject site is accessed via one of two drives from Forest Lane, or one of three drives from the alley adjacent to the north side of the subject site. The property is bounded by Forest Lane to the south, Quincy Lane to the west, Nuestra Drive to the east, and an alley to the north. Photographs of the subject site are provided in **Appendix K**.

Current Use of the Property

GS&P performed the site reconnaissance on February 19, 2010. The subject site is a church and is owned by the Korean Young Nak Presbyterian Church. Photographs of the subject site are provided in Appendix K.

4.0 RECORDS REVIEW

The ASTM Standard establishes the purpose of the records review to obtain and review records that will identify recognized environmental conditions in connection with the property. Utilizing the services of EDR, GS&P reviewed the required federal, state, tribal, and local files and databases, within the approximate minimum search distances defined by the ASTM and U.S. EPA Standards. A copy of the environmental database search is provided in Appendix C.

4.1 Subject Site Record Search

The subject site was not identified in the EDR Report or listed in record databases.

4.2 Adjacent or Surrounding Sites Record Search

The following sites have been identified in the EDR Report to be adjacent to or within proximity to the subject site. Several of the sites listed below are hydrologically upgradient of the subject site and have the potential to affect groundwater at the subject site. Most of the listed sites are reported as closed with either No Further Action needed or Final Concurrence issued, and the remedial action is complete. GS&P has requested records on sites where the groundwater has the potential to affect groundwater at the subject site to confirm that no residual contamination is present at these sites that is affecting, or has the potential to affect the subject site. Table 3 presents a summary of findings for the adjacent or surrounding sites record search.

Table 3: Summary of Adjacent or Surrounding Sites Records Search

Site/Location	Distance From Site (Miles)	Drainage Direction	Status	REC	REC Expected to Affect Subject Site
Leaking Petroleum Storage Tank (LPST)					
Mona's Corner, 11800 Preston Drive (Surface Water)	0.465	West (Toward Subject Site)	Case Closed	Yes	No
Mona's Corner, 11800 Preston Drive (Groundwater)	0.465	West (Toward Subject Site)	Case Closed	Yes	No
Preston Forest Texaco 80090, 11741 Preston Road	0.468	West (Toward Subject Site)	Case Closed	Yes	No
Exxon RS 61232, 11730 Preston Road	0.469	West (Toward Subject Site)	Case Closed	No	No
Mobil Oil 12514, 5415 Forest Lane	0.205	Northwest (Away from Subject Site)	Case Closed	Yes	No
Texaco Service Station, 5341 Forest Lane	0.246	Southwest (Away from Subject Site)	Case Closed	No	No
Dunlap Swain 8, 11804 Inwood Road (Soil)	0.371	Southwest (Away from Subject Site)	No Further Action	Yes	No
Dunlap Swain 8, 11804 Inwood Road (Groundwater)	0.371	Southwest (Away from Subject Site)	No Further Action	Yes	No

Table 3: Summary of Adjacent or Surrounding Sites Records Search (Continued)

PHASE I ENVIRONMENTAL SITE ASSESSMENT

Site/Location	Distance From Site (Miles)	Drainage Direction	Status	REC	REC Expected to Affect Subject Site
Underground Storage Tanks (UST)					
Mobil Oil 12514, 5415 Forest Lane	0.205	Northwest (Away from Subject Site)	3 USTs Removed	N/A	N/A
Texaco Service Station, 5341 Forest Lane	0.246	Southwest (Away from Subject Site)	9 USTs Removed	N/A	N/A
Activity or Use Limitation (AUL)					
Lone Star Cleaners Preston Forest Village, 11661 Preston Road	0.488	West (Toward Subject Site)	Activity or Use Limitation	Yes	No
Voluntary Clean-up Program Sites					
Mona's Corner, 11800 Preston Road (Groundwater and Soil)	0.465	West (Toward Subject Site)	Certificate of Completion (2007)	Yes	No
Commercial Dry Cleaners (Bibbentucker's), 11741 Preston Road	0.468	West (Toward Subject Site)	Levels are Below Clean-up Levels for Non-useable Groundwater	Yes	No
Presto Clean-All Preston Forest Village, 11661 Preston Road	0.468	West (Toward Subject Site)	Certificate of Closure (1999)	Yes	No
Lone Star Cleaners Preston Forest Village, 11661 Preston Road	0.488	West (Toward Subject Site)	Remedy Standard A	Yes	No
Former Manhattan Cleaners, 11909 Preston Road	0.498	West (Toward Subject Site)	Remediation in Process	Yes	No
Resource Conservation and Recovery Act (RCRA) Non-generators					
Motiva Enterprises, LLC, 5431 Forest Lane	0.246	West (Away from Subject Site)	Do Not Presently Generate Hazardous Waste	No	No
Municipal Setting Designation (MSD)					
Preston Forest Texaco 80090, 11741 Preston Road	0.468	West (Toward Subject Site)	Case Closed	Yes	No
Historical Automobile Stations					
Kawasaki City of Dallas, 5347 Forest Lane	0.243	West (Away from Subject Site)	No Information	No Information	No
Bledsoe M O Texaco Service Station, 5341 Forest Lane	0.246	West (Away from Subject Site)	No Information	No Information	No
Forestwood Texaco Service Station, 5341 Forest Lane	0.246	West (Away from Subject Site)	No Information	No Information	No

PHASE I ENVIRONMENTAL SITE ASSESSMENT

LPST – Leaking Petroleum Storage Tank File. The TCEQ database contains information on reported leaking petroleum storage tanks. There are eight LPST sites within ½ mile of the subject site.

Site: Mona's Corner, 11800 Preston Drive

Approximate Distance from Site: 0.465 miles east of the subject site

Estimated Drainage Pattern: Surface water in this area likely flows west, toward the subject site

Status: Final Concurrence Issued, Case Closed

The site priority is listed as surface water impact threatens public health, wildlife, etc. Surface water from the Mona's Corner site is not expected to affect the subject site, and this site has been listed as Case Closed by TCEQ.

Site: Mona's Corner, 11800 Preston Drive

Approximate Distance from Site: 0.465 miles east of the subject site

Estimated Drainage Pattern: Groundwater in this area likely flows west, toward the subject site

Status: Final Concurrence Issued, Case Closed

The site priority is listed as groundwater impacted with no apparent threats or impacts to receptors. GS&P conducted a review of the TCEQ LPST and voluntary cleanup program files for this site and determined the site received a certificate of completion for cleanup activities in January, 2007, and has been listed as Case Closed by TCEQ. The TCEQ files indicate that the groundwater and soil contamination plume from Mona's Corner is stable and decreasing and confined to the Mona's Corner site. Assuming TCEQ files are complete and investigations conducted by others were accurate, it appears that the subject site should not be affected. However, no sampling data exist for the subject site to confirm or deny the presence of contamination. Copies of the final concurrence and discussion of the final status of the site are included in **Appendix L**. Although the microfilm was legible, the quality of the copies obtained from the microfilm, contained in Appendix L is poor.

Site: Preston Forest Texaco 80090, 11741 Preston Road

Approximate Distance from Site: 0.468 miles east southeast of the subject site

Estimated Drainage Pattern: Groundwater in this area likely flows west toward the subject site

Status: Final Concurrence Issued, Case Closed

The site priority was listed as groundwater impacted with no apparent threats or impacts to receptors. GS&P conducted a review of the TCEQ LPST files for this site. The site was listed as Case Closed by TCEQ in January 1999. Based on the closure letter, the contaminant concentration for the site is confined to the former tank area, and appears to be stable and/or declining. Assuming TCEQ files are complete and investigations conducted by others were accurate, it appears that the subject site should not be affected. However, no sampling data exists for the subject site to confirm or deny the presence of contamination. A copy of the case closure letter for this site is included in Appendix L.

Site: Exxon RS 61232, 11730 Preston Road

Approximate Distance from Site: 0.469 miles east southeast of the subject site

Estimated Drainage Pattern: Groundwater in this area likely flows west toward the subject site

Status: Final Concurrence Issued, Case Closed

PHASE I ENVIRONMENTAL SITE ASSESSMENT

This site priority was listed as no groundwater impact, no apparent threats or impacts to receptors. Because this site has been listed as Case Closed by TCEQ, it is not expected this site will affect the subject site.

Site: Mobil Oil 12514, 5415 Forest Lane

Approximate Distance from Site: 0.205 miles west of the subject site

Estimated Drainage Pattern: Groundwater in this area likely flows northwest, away from the subject site. Surface water in this area likely flows southwest, away from the subject site.

Status: Final Concurrence Issued, Case Closed

This site priority was listed as soil contamination only, requires full site assessment and remedial action plan. Because this site has been listed as Case Closed by TCEQ, and groundwater and surface water from the Mobil Oil site flows away from the subject site, it is not expected this site will affect the subject site.

Site: Texaco Service Station, 5341 Forest Lane

Approximate Distance from Site: 0.246 miles west of the subject site

Estimated Drainage Pattern: Groundwater in this area likely flows southwest, away from the subject site. Surface water in this area likely flows southwest, away from the subject site.

Status: Final Concurrence Issued, Case Closed

This site priority was listed as assessment incomplete, no apparent threats or impacts to receptors. Because this site has been listed as Case Closed by TCEQ, and groundwater and surface water from the Texaco Service Station site flows away from the subject site, it is not expected this site will affect the subject site.

Site: Dunlap Swain 8, 11804 Inwood Road

Approximate Distance from Site: 0.371 miles west of the subject site

Estimated Drainage Pattern: Groundwater in this area likely flows southwest, away from the subject site. Surface water in this area likely flows southwest, away from the subject site.

Status: No Further Action

This site priority was listed as soil contamination only, requires full site assessment and remedial action plan. Because this site has been listed as Case Closed by TCEQ, and groundwater and surface water from the Dunlap Swain 8 site flows away from the subject site, it is not expected this site will affect the subject site.

Site: Dunlap Swain 8, 11804 Inwood Road

Approximate Distance from Site: 0.371 miles west of the subject site

Estimated Drainage Pattern: Groundwater in this area likely flows southwest, away from the subject site

Status: No Further Action

This site priority was listed as impacted groundwater within 500 feet to 0.25 miles, to southwest used by human, endangered species. Because this site has been listed as Case Closed by TCEQ, and groundwater from the site flows away from the subject site, it is not expected this site will affect the subject site.

PHASE I ENVIRONMENTAL SITE ASSESSMENT

UST – Underground Storage Tank File. This is a TCEQ database that lists all registered underground storage tanks. It is not expected that areas where removed tanks were located will affect the subject site. There are two UST sites listed on nearby properties

Site: Mobil Oil 12514, 5415 Forest Lane

Approximate Distance from Site: 0.205 miles west of the subject site

Estimated Drainage Pattern: Groundwater in this area likely flows west, away from the subject site

Status: The following tanks have been removed from the ground:

- One 4,000-gallon steel gasoline tank
- Two 12,000-gallon steel gasoline tanks

Releases from petroleum tanks at the Mobil site are discussed above under the LPST section and are not expected to affect the subject site.

Site: Texaco Service Station, 5341 Forest Lane

Approximate Distance from Site: 0.246 miles west of the subject site.

Estimated Drainage Pattern: Groundwater in this area likely flows west, away from the subject site

Status: The following tanks have been removed from the ground:

- Three 6,000-gallon steel gasoline tank
- One 6,000-gallon steel diesel tank
- Three 10,000-gallon double-wall fiberglass reinforced plastic gasoline tank
- One 550-gallon double-wall fiberglass reinforced plastic used oil tank
- One 550-gallon steel used oil tank

Releases from petroleum tanks at the Texaco site are discussed above under the LPST section and are not expected to affect the subject site.

AUL – Activity or Use Limitation. This TCEQ database lists sites that have institutional controls. There is one AUL site listed within ½-mile of the subject site.

Site: Lone Star Cleaners Preston Forest Village, 11661 Preston Road

Approximate Distance from Site: 0.488 miles east southeast of the subject site.

Estimated Drainage Pattern: Groundwater from this site likely flows west toward the subject site.

The report lists soil and groundwater contamination from volatile organic compounds and chlorinated solvents from the site. GS&P conducted a review of the TCEQ voluntary cleanup program files on the Lone Star Cleaners site. According to the TCEQ files, groundwater at the Lone Star Cleaners is contaminated with tetrachloroethylene. As of June, 2002 the Lone Star Cleaners site achieved Remedy Standard A. Assuming TCEQ files are complete and investigations conducted by others were accurate, the tetrachloroethylene concentrations above the critical groundwater protective concentration levels (PCLs) have been prevented from migrating beyond the existing boundary of the groundwater PCL exceedance zone based on the requirements for Remedy Standard A. Since the subject site is located approximately 0.488 miles from the PCL exceedance zone, groundwater contamination from this site in excess of the PCLs is not expected to affect the subject site..A copy of the notice

PHASE I ENVIRONMENTAL SITE ASSESSMENT

of chemical concentrations in unusable groundwater which exceed maximum contaminant level for the Lone Star Cleaners site is included in Appendix L.

VCP – Voluntary Cleanup Program Sites. This TCEQ database lists all reported incidents, spills or releases to the environment. There are four VCP sites listed within ½-mile of the subject site.

Site: Mona's Corner, 11800 Preston Road

Approximate Distance from Site: 0.465 miles east of the subject site.

Estimated Drainage Pattern: West towards the subject site.

This site is listed as a gas station with soil and groundwater contamination with VOCs, metals, chlorinated solvents, and total petroleum hydrocarbons. GS&P conducted a review of the TCEQ LPST and voluntary cleanup program files for this site and determined the site received a certificate of completion for cleanup activities in January, 2007, and has been listed as Case Closed by TCEQ. Based on the TCEQ interoffice memorandum describing the voluntary cleanup certificate of completion, the groundwater and soil contamination plume from Mona's Corner is stable and decreasing and confined to the Mona's Corner site. Assuming TCEQ files are complete and investigations conducted by others were accurate, contamination from this site is not expected to affect the subject site, and is not expected to affect the subject site in the future. However, no sampling data exists for the subject site to confirm or deny the presence of contamination. Copies of the final concurrence and discussion of the final status of the site are included in Appendix L, however, the files were obtained from microfilm, and the quality of the copies from the microfilm for this site is poor.

Site: Commercial Dry Cleaners (Bibbentucker's), 11741 Preston Road

Approximate Distance from Site: 0.468 miles east southeast of the subject site.

Estimated Drainage Pattern: West towards the subject site

This site is listed as a dry cleaner with soil and groundwater contaminated with VOCs and chlorinated solvents. GS&P conducted a review of the TCEQ voluntary cleanup program files on this site. According to the TCEQ files, soil at Bibbentucker's is contaminated with tetrachloroethene, benzene, toluene, ethylbenzene, and xylene, and other associated hydrocarbons, and groundwater is contaminated with trichloroethylene, cis-1,2-dichloroethylene, and benzene. Based on TCEQ files, as of December 2001, the contaminant levels at the Bibbentucker's site are below cleanup levels for non-usable groundwater, and groundwater from this site is not currently affecting the subject site. Assuming TCEQ files are complete and investigations conducted by others were accurate, it appears that the subject site should not be affected. However, no sampling data exists for the subject site to confirm or deny the presence of contamination. A copy of the notice of chemical concentrations in unusable groundwater which exceed background levels, and a discussion of the site contamination for the Commercial Dry Cleaners site is included in Appendix L.

Site: Presto Clean-All Preston Forest Village, 11661 Preston Road

Approximate Distance from Site: 0.468 miles east southeast of the subject site

Estimated Drainage Pattern: West towards the subject site

This site is listed as a dry cleaner with soil and groundwater contamination with chlorinated solvents. GS&P conducted a review of the voluntary cleanup program file for the Presto Clean-All site. According to the TCEQ files, soil at the Presto Clean-All site and at the

PHASE I ENVIRONMENTAL SITE ASSESSMENT

Animal Clinic property adjacent to the site was contaminated with tetrachloroethene and associated degradation products. The contaminated soil was removed, and TCEQ issued a certificate of closure for the Presto Clean-All site and the Animal Clinic site in November, 1999. The subject site is not adjacent to the Presto Clean-All site, or the Animal Clinic site, and any residual soil contamination from these sites is not expected to affect the subject site. A copy of the certificate of completion and description of the remediation actions is included in Appendix L.

Site: Lone Star Cleaners Preston Forest Village, 11661 Preston Road
Approximate Distance from Site: 0.488 miles east southeast of the subject site
Estimated Drainage Pattern: West, towards the subject site

This site is listed as a dry cleaner with soil and groundwater contamination with VOCs and chlorinated solvents. GS&P conducted a review of the TCEQ voluntary cleanup program files on the Lone Star Cleaners site. According to the TCEQ files, groundwater at the Lone Star Cleaners is contaminated with tetrachloroethylene. In June, 2002, TCEQ issued a letter indicating the Lone Star Cleaners site achieved Remedy Standard A. Assuming the TCEQ files are complete and investigations conducted by others were accurate, it appears that the tetrachloroethylene concentrations above the critical groundwater protective concentration levels (PCLs) have been prevented from migrating beyond the existing boundary of the groundwater PCL exceedance zone, per the Remedy Standard A requirements. Since the subject site is located approximately 0.488 miles from the PCL exceedance zone, groundwater contamination from the Lone Star Cleaners site in excess of the PCLs is not expected to affect the subject site. However, no sampling data exists for the subject site to confirm or deny the presence of contamination. A copy of the notice of chemical concentrations in unusable groundwater which exceed maximum contaminant level for the Lone Star Cleaners site is included in Appendix L.

Priority Cleaners. This database lists dry cleaner related contaminated sites. There is one Priority Cleaner listed within ½-mile of the subject site.

Site: Former Manhattan Cleaners, 11909 Preston Road
Approximate Distance from Site: 0.498 miles east northeast of the subject site.
Estimated Drainage Pattern: West towards the subject site

The file review on this site indicates that the remediation on this site has been postponed. GS&P spoke with Mr. Victor Lombardo of the dry cleaner remediation division at TCEQ, and Mr. Richard Charlotte, TCEQ dry cleaners project manager for the remediation of the Former Manhattan Cleaners site. According to Mr. Lombardo and Mr. Charlotte, elevated concentrations of chlorinated solvents and petroleum solvents are present in groundwater from the Former Manhattan Cleaners site. Contaminated soil at the site has been excavated, and a conceptual site model was submitted to TCEQ for review in February 2010. Although this site is not closed, Mr. Charlotte indicated that the contamination is confined to the shopping center area on the corner of Forest Lane and Preston Drive. Assuming the investigations conducted by others were accurate, it appears that the subject site should not be affected by groundwater contamination from the Former Manhattan Cleaners. However, no sampling data exists for the subject site to confirm or deny the presence of contamination.

RCRA Non-generators. This EPA database lists sites that generate, transport, store, treat and/or dispose of hazardous waste under the Resource Conservation and Recovery

PHASE I ENVIRONMENTAL SITE ASSESSMENT

Act. The Non-generators do not presently generate hazardous waste. There is one RCRA Non-generator site within ¼-mile of the subject site.

Site: Motiva Enterprises, LLC, 5341 Forest Lane

Approximate Distance from Site: 0.246 miles west of the subject site.

Estimated Drainage Pattern: Groundwater and Surface water likely drain west, away from the subject site

This site does not currently generate hazardous waste, and runoff from the site is not expected to affect the subject site.

Municipal Setting Designation (MSD). This database lists sites that have received a state designation certifying that designated groundwater at the property is not useable as potable water, and is prohibited from being used as potable water in the future. There is one MSD site within ½-mile of the subject site.

Site: Preston Forest Texaco 80090, 11741 Preston Road

Approximate Distance from Site: 0.468 miles east southeast of the subject site.

Estimated Drainage Pattern: Groundwater likely flows west toward the subject site.

This MSD is related to the Texaco LPST and Bibbentuckers VCP located at 11741 Preston Road. Groundwater at this site is contaminated with benzene, ethyl benzene, naphthalene, 1,2,4-Trimethylbenzene, and chlorinated solvents.

GS&P conducted a review of the TCEQ LPST files for this site. The site was listed as Case Closed by TCEQ in January 1999. Based on the closure letter, the contaminant concentration for the site is confined to the former tank area, and appears to be stable and/or declining. Assuming TCEQ files are complete and investigations conducted by others were accurate, it appears that the subject site should not be affected. However, no sampling data exists for the subject site to confirm or deny the presence of contamination. A copy of the case closure letter for this site is included in Appendix L.

GS&P conducted a review of the TCEQ voluntary cleanup program files on this site. According to the TCEQ files, soil at Bibbentucker's is contaminated with tetrachloroethene, benzene, toluene, ethylbenzene, and xylene, and other associated hydrocarbons, and groundwater is contaminated with trichloroethylene, cis-1,2-dichloroethylene, and benzene. Based on TCEQ files, as of December 2001, the contaminant levels at the Bibbentucker's site are below cleanup levels for non-usable groundwater, and groundwater from this site is not currently affecting the subject site. Assuming TCEQ files are complete and investigations conducted by others were accurate, it appears that the subject site should not be affected. However, no sampling data exists for the subject site to confirm or deny the presence of contamination. A copy of the notice of chemical concentrations in unusable groundwater which exceed background levels, and a discussion of the site contamination for the Commercial Dry Cleaners site is included in Appendix L..

Historical Auto Stations. This EDR proprietary database lists potential gas station/filling station/service station sites. There are three Historical Auto Station sites listed within ¼-mile of the subject site.

Site: Kawasaki City of Dallas, 5347 Forest Lane

Approximate Distance from Site: 0.243 miles west of the subject site.

PHASE I ENVIRONMENTAL SITE ASSESSMENT

Estimated Drainage Pattern: Groundwater and surface water likely drain west away from the subject site.

Site: Bledsoe M O Texaco Service Station, 5341 Forest Lane

Approximate Distance from Site: 0.246 miles west of the subject site.

Estimated Drainage Pattern: Groundwater and surface water likely drain west away from the subject site.

Site: Forestwood Texaco Service Station, 5341 Forest Lane

Approximate Distance from Site: 0.246 miles west of the subject site.

Estimated Drainage Pattern: Groundwater and surface water likely drain west away from the subject site.

Potential contamination from these sites is not expected to affect the subject site, as groundwater and surface water from these sites likely drains away from the subject site and towards the Brockman Branch.

4.3 Orphans Summary

The sites in the orphans summary are sites that the EDR search was unable to map. Table 4 lists the orphan sites, and the distance from the subject site as obtained by GS&P from additional research into the orphan sites. The sites depicted in bold are in areas where the groundwater or surface water from these sites could potentially affect the subject site.

PHASE I ENVIRONMENTAL SITE ASSESSMENT

Table 4: Orphans Summary

Site Name	Database	Distance from Subject Site
IH 635 @ MIDWAYAND JOSEY LN AND PR	ENF	635 is over 1 mile North
9837 NORTH CENTRAL THE GLEN AT PRE	FINDS	Over 3.5 miles East
PPK CREEKS 12 THE CREEKS AT PRESTO	FINDS	Over 1 mile South
I 30 EASTBOUND & LARMAR ST	CERCLIS	Over 10 miles South
8800 S CENTRAL EXPY	RCRA-TSDF, CERC-NFRAP, CORRACTS, RCRA-NonGen, FINDS	Over 15 miles North
NUEVA PLAZA MEXICO SALON RIO NILO	SWF/LF	Over 10 miles South
DEEPWOOD & LOOP 12 MSW SITES	SWF/LF	Loop 12 is over 3.5 miles South
USHY 75 & WOODALL ROGERS	CERCLIS	Over 5 miles South
UNIVAR I-635 ACETIC ACID SPILL	CERCLIS	I-635 is over 5 miles away
OSSF 1000 SOUTH ROYAL LN	ENF	Over 5 miles East
THE GLEN AT PRESTON HOLLOW	FINDS	Over 3.5 miles East
MANHATTAN CLEANERS @ PRESTON FORES	VCP	.4 mile East
COOPER CLINIC MERCURY SITE	CERCLIS	.8 miles East
IH 30 CORRIDOR LAND	CLI	Highway 30 is over 10 miles South
CREEKS OF PRESTON HOLLOW	FINDS	Over 1.25 miles South, not on target property
CREEKS OF PRESTON HOLLOW	FINDS	Over 1 mile South
SOUTHWESTERN MOTOR TRANSPORT	AST, SPILLS	Site is in Laredo, over 400 miles South
UNIVERSAL RECYCLING WASTE FACILITY	SWF/LF	Over 10 Miles South
ECOLOTEX SYSTEMS WASTE FACILITY	SWF/LF	Over 10 miles South
HOME & HEARTH INC	SWF/LF	Over 5 miles Southwest
SOUTH LOOP 12 LANDFILL	SWF/LF	Over 15 miles South
LIQUID ENVIRONMENTAL SOLUTIONS OF	SWF/LF	Site is in Weslaco, over 500 miles South
MR CLEAN CLEANERS	DRYCLEANERS	Over 2 miles East
GREENHILLS ENVIRO CENTER	SWF/LF	Over 20 miles South
SENTRY ENVIRONMENTAL LANDFILL	SWF/LF	Over 20 miles North
MAPLE AVENUE PROPERTIES	USD	Over 5 miles North
JESSIE MAJORS	CLI	Site is off of Julius Schepps highway, over 10 miles South
NO NAME	CLI	Over 20 miles South
CHELSEA CLEANERS	DRYCLEANERS	.3 miles East
DALLAS COUNTY	LPST	Over 22 miles South
ENVIRONMENTAL IMPACT	LPST	Over 6 miles East
SCHLOTZSKYS INC	SWF/LF	Over 5 miles West
EL MERCADO	SWF/LF	Report indicates Landfill was not constructed
CONNELL	CLI	Over 5 miles West
FOREST/GREENVILLE	CLI	Over 3.5 miles East

The Manhattan Cleaners is identified above in the records search and is discussed in more detail in Section 4.2. The Cooper Clinic Mercury Site is a CERCLIS site. Review of U.S. EPA CERCLIS records indicates that the mercury spill was cleaned up and that an assessment or remediation was not necessary. The Chelsea Cleaners site is listed in TCEQ's dry cleaners directory as having no violations or spills.

4.3 Adjacent or Surrounding Sites Record Search That Are Not Expected to Affect the Subject Site

Several sites have been identified in the EDR Report to be adjacent to or surrounding the subject site and do not appear to potentially impact the subject site. This conclusion was reached by utilizing the ASTM Practice E 1527-05 minimum search distance criteria, surface water and groundwater flow direction, and regulatory status of the site. A summary of these sites is included in Section 4.2.

4.4 Non-Applicable Record Search

The EDR search included the databases listed below that did not identify any sites within the ASTM search radii. A description of the database and the applicable findings are provided.

NPL – National Priority List. The National Priority List (NPL), or Federal Superfund as it is commonly known, is composed of the nation's most hazardous waste sites that require remediation. The NPL is a subset of the CERCLIS and lists over 1,200 sites for priority cleanup under the Superfund Program. NPL sites may encompass relatively large areas. After a facility has been identified as a CERCLIS site, U.S. EPA assesses the property. The degree of contamination found determines whether the site is placed on the NPL or is referred to the state for further action under state programs (see State Hazardous Waste Sites (SHWS)). *There are no NPL or proposed NPL sites listed within 1 mile of the subject site.*

Delisted NPL – National Priority List Deletions. The National Oil and Hazardous Substances Pollution Contingency Plan is charged with establishing the criteria for delisting sites from the NPL. Sites are delisted from the NPL by the U.S. EPA where no further response is appropriate. *There are no Delisted NPL sites listed within ½ mile of the subject site.*

CERCLIS – Comprehensive Environmental Response, Compensation, and Liability Information System. CERCLIS sites are potentially hazardous waste sites that have been reported to the USEPA. *There are no CERCLIS sites listed within 1 mile of the subject site.*

CERCLIS-NFRAP – CERCLIS No Further Remedial Action Planned.

CERCLIS-NFRAP sites have been removed from the Comprehensive Environmental Response, Compensation and Liability Information System (CERCLIS). NFRAP sites may be sites where, following an initial investigation, no contamination was found, contamination was removed quickly without the need for the site to be placed on the NPL, or the contamination was not serious enough to require Federal Superfund action or NPL consideration. *There are no CERCLIS-NFRAP sites listed within ½-mile of the subject site.*

RCRA CORRACTS – Resource Conservation and Recovery Act

Corrective Action Report. This database lists sites that are identified as hazardous waste handlers with RCRA corrective actions. *There are no RCRA CORRACTS sites listed within 1 mile of the subject site.*

RCRA Non-CORRACTS Transportation, Storage, and Disposal (TSD). This database lists sites that generate, transport, store, treat and/or dispose of hazardous waste as defined by RCRA. *There are no RCRA Non-CORRACTS TSD sites listed within ½-mile of the subject site.*

US ENG Controls – Engineering Controls Sites List. US Eng Controls is a list of sites with engineering controls such as caps, building foundations, liners, and treatment methods that are used to eliminate pathways for regulated substances to enter environmental media or affect human health. *There are no US ENG Controls sites listed within ½-mile of the subject site.*

US INST Control – Sites with Institutional Controls. US Inst Control are sites with administrative measures such as groundwater use restrictions, construction restrictions, property use restrictions, and post remediation care requirements intended to prevent exposure to contaminants that remain on a site. *There are no US INST Control sites listed within ½-mile of the subject site.*

Federal ERNS – Emergency Response Notification System. This database stores information on reported releases of oil and hazardous substances. *There are no Federal ERNS sites listed for the subject site.*

SHWS – State Hazardous Waste Sites, Promulgated Sites. The SHWS records are the states' equivalent to CERCLIS. These sites may or may not already be listed on the federal CERCLIS list. Priority sites planned for cleanup using state funds are identified along with sites where cleanup will be paid for by potentially responsible parties. Available information varies by state. *There are no Texas hazardous waste sites listed within 1 mile of the subject site.*

SWF/LF – Permitted Solid Waste Facilities. This state database lists solid waste disposal facilities. *There are no SWF/LF sites listed within ½-mile of the subject site.*

CLI – Closed Landfill Inventory. This database lists permitted and unauthorized closed or abandoned landfills across the state of Texas. *There are no CLI sites listed within ½-mile of the subject site.*

WASTEMGT – Commercial Hazardous & Solid Waste Management Facilities. This Texas database lists commercial recycling facilities. *There are no WASTEMGT sites listed for the subject site.*

AST – Petroleum Storage Tank Database. This Texas database lists registered aboveground storage tanks. *There are no AST sites listed within ¼-mile of the subject site.*

PHASE I ENVIRONMENTAL SITE ASSESSMENT

Brownfields. This database lists abandoned, idled or under-used industrial or commercial property where redevelopment is complicated by known or potential releases of hazardous substances and/or petroleum. *There are no Brownfields sites listed within ½ mile of the subject site.*

Other ascertainable local and federal records that were searched are included in **Appendix C.**

4.5 Local Records

As part of the assessment, available City Directory Abstracts were searched by EDR for the subject site from 1911, 1915, 1921, 1925, 1930, 1936, 1941, 1946, 1951, 1956, 1961, 1966, 1971, 1977, 1981, 1986, 1991, 1996, 2000, and 2005 were reviewed. The subject site address was listed in the EDR-City Directory Abstract for the North Dallas Independent Presbyterian Church in the 1971, 1977, 1981, and 1986 City Directories. The subject site was listed under Baruch H J grxgation Car Counsellour R Lee (sic) in the 1991 City Directory, and under the Young Nak Presbyterian Church in the 1996, 2000, and 2005 City Directories. The EDR-City Directory Abstract is provided in Appendix J.

5.0 SITE RECONNAISSANCE

A site reconnaissance at the subject site was conducted by Ms. Laura Fiffick of GS&P on February 19, 2010. Mr. Mike Rhee, a member of the church, accompanied Ms. Fiffick on the site reconnaissance and identified the boundaries of the subject site. The site photographs are provided in Appendix K.

5.1 Site Buildings

A church currently exists on the subject site constructed in three phases from 1965 to 2001. Photos 1, 2, 4 and 5 show the outside of the church building and additions.

5.2 Site Grounds

The church is located in the center of the subject site. Parking lots are located on the east and west portions of the site, and a playground is located on the northwest corner of the site. The subject site is accessed via one of two drives from Forest Lane, or one of three drives from the alley adjacent to the north side of the subject site. The property is bounded by Forest Lane to the south, Quincy Lane to the west, Nuestra Drive to the east, and an alley to the north.

5.3 Underground Storage Tanks

No underground storage tanks were observed on the subject site during the site reconnaissance.

5.4 Aboveground Storage Tanks

No aboveground storage tanks were observed on the subject site during the site reconnaissance.

5.5 Transformers

Pole mounted transformers (Photo 13) were observed on the subject site during the site reconnaissance and may contain Poly Chlorinated Biphenyls (PCBs). Also, light fixtures were present on the grounds that may contain mercury vapor.

5.6 Asbestos/Lead Based Paint

Building debris was observed that potentially contained asbestos, such as floor tiles (Photo 6), during the site reconnaissance.

5.7 Indoor Air

According to Mr. Rhee, in the past month, the fire suppression sprinkler system leaked and caused damaged in the newest part of the church (Photo 22). The damage was in two of the classroom/office areas. Mr. Rhee also indicated that in the gym area (Photo 19), there had been problems with leaks during rain events.

5.8 Radioactive Materials

The subject site is located in Dallas County, Dallas, which is classified as being located in Radon Zone 3, meaning the indoor average radon level has been measured as concentrations less than 2.0 Pico Curies per Liter (pCi/L). According to the EDR report, 95 sites were tested in Dallas. The median radon concentration was 1.2 pCi/L. Generally, radon concentrations detected above 4.0 pCi/L indicate the potential need for mitigation measures.

5.9 Motor Pools, Shops and Laboratories Operations, Analyses and Experiments

No motor pools, shops and laboratory operations, analyses or experiments were observed on the subject site during the site reconnaissance.

5.10 Other Information

Public Water Supply

According to Mr. Rhee, water supply at the site is served by the City of Dallas

Sanitary and Storm Sewers

No evidence of any existing stormwater sewers were observed on the subject site during the site reconnaissance. Mr. Rhee indicated the sanitary sewer is served by the City of Dallas.

Odors

No unusual odors were identified at the subject site during the site reconnaissance.

Pools of Liquid

No pools of liquid were observed on the subject site during the site reconnaissance.

Pits, Ponds or Lagoons

No pits, ponds or lagoons were observed on the subject site during the site reconnaissance.

Stained Soil or pavement

No areas of stained soil or pavement were observed on the subject site during the site reconnaissance.

Stressed Vegetation

No stressed vegetation was observed on the subject site during the site reconnaissance.

Solid Waste

During the site reconnaissance, miscellaneous debris was present throughout the church building, including sporting goods, boxes, and clothing (Photos 7, 8, 13, 20, and 23). Janitorial supplies were present in the janitorial closet. A battery and oil containers were present in the lawn care maintenance area.

Wastewater

A grease trap was located adjacent to the kitchen. Mr. Rhee was unaware of any activities or maintenance associated with the grease trap.

Septic Systems

During the site reconnaissance, no evidence of septic systems were present on the site.

Wells

No monitoring or drinking water wells were observed on the subject site during the site reconnaissance.

Interior Observations

One church building was present onsite that was constructed in three phases: 1965, 1992, and 2001. The rooms in the church consisted of sanctuaries, classrooms, offices, bathrooms, janitorial closets, a gym, media rooms, storage areas, an attic, and a kitchen. The building was recently vacated by the church and there was miscellaneous debris located through the building. On the day of the site visit there was no electricity which caused difficulty in viewing some of the rooms. Mr. Rhee indicated that the newest part of the building had experienced a break in the fire suppression system causing water to damage two of the classrooms in the newest section of the church. Additionally, he indicated that water and wind damage had occurred associated with the newest section of the church in the past. Suspect asbestos containing material was observed in the oldest section of the church, however Mr. Rhee indicated that the building materials had been tested when the church was purchased in 1992 and the results were negative. Chemicals were stored in two areas including the janitorial closets and the lawn maintenance storage area. A grease trap was located adjacent to the kitchen.

5.11 Facility Records

Mr. Rhee stated that the church no longer has the asbestos report, and that no other facility records are available for the subject site.

6.0 ADJACENT AND NEIGHBORING PROPERTIES

Historical Use Information on Adjoining Properties

The objective of consulting historical sources is to develop a history of the previous uses or occupancies of the property and surrounding area in order to help identify the likelihood of past uses having led to recognized environmental conditions in connection with the property. In order to satisfy the requirements for identification of the prior uses of the property, GS&P reviewed standard historical sources to gain insight into the prior use of the subject site. Historic use of the subject site is included in Section 3.2, and historic use of adjacent and surrounding properties is included below. Sources include:

- Aerial photos
- Topographic maps
- Fire insurance maps (Sanborn Maps)
- City directories

As part of the assessment, available aerial photographs of the site and adjoining properties from 1942, 1958, 1968, 1972, 1984, 1995, and 2005 were reviewed. Aerial photographs are provided in Appendix G. Aerial photographs from 2004 and 2006 were obtained, but were not reviewed due to a problem with the color in the photographs. A review of the 1942 photograph identifies the St. Louis Southwestern Railroad west of the subject site. Forest Lane runs south of the subject site, and an unnamed road runs across the west side of the subject site. The surrounding land appears to be either undeveloped or used for agricultural purposes. A review of the 1958 photograph is similar to the 1942 photograph. A residential neighborhood is also visible south of Forest Lane. A water tower is visible about ½-mile east of the subject site. Quincy Lane and Nuestra Drive are also visible west and east of the subject site. A review of the 1968 photograph is similar to the 1958 photograph. A residential neighborhood is also visible north of Forest Lane, and a shopping center is visible about a half mile east of the subject site, and the road that crossed the west side of the subject site is no longer visible. A review of the 1972 photograph is similar to the 1968 photograph. A shopping mall is also visible about ¼-mile west of the subject site. A review of the 1984 and 1995 photographs are similar to the 1972 photograph. A review of the 2005 photograph is similar to the 1995 photograph, and identifies additional buildings in the shopping mall ¼-mile west of the subject site.

As part of the assessment, topographic maps of the subject site and adjoining properties from 1893, 1959, 1968, 1973, 1978, and 1981 were reviewed. Topographic maps are provided in Appendix H. According to the map review, the subject site and surrounding area is undeveloped in the 1893 map. The 1959 map identifies neighborhood roads east and south of the subject site, and the St. Louis Southwestern Railroad west of the subject site. Forest Lane runs south of the subject site, and an unnamed road runs across the west side of the subject site. The 1968 map identifies Quincy Lane, Nuestra Drive and Forest Lane to the west, east, and south of the subject site. The road that crossed the west side of the subject site is no longer visible. Buildings for the shopping center ½-mile east of the subject site and the shopping center ¼-mile west of the subject site, and additional neighborhood roads are visible in the area. The 1973 map is similar to the 1968 map. Additional shopping center buildings are visible on the map. The 1978 and 1981 maps are similar to the 1973 map.

PHASE I ENVIRONMENTAL SITE ASSESSMENT

As part of the assessment, EDR conducted a search of the largest and most complete collection of Sanborn Map Reports for the subject site. The EDR Sanborn Map Report, which identified no maps are available for the subject site, is provided in Appendix I.

As part of the assessment, available City Directory Abstracts were searched by EDR for the subject site and adjoining properties from 1911, 1915, 1921, 1925, 1930, 1936, 1941, 1946, 1951, 1956, 1961, 1966, 1971, 1977, 1981, 1986, 1991, 1996, 2000, and 2005 were reviewed. Most adjacent and surrounding sites appeared to be private residences listed in the City Directory. The following area businesses were noted:

- 5640 Brookstown Drive – Flinnegan Michael R Office, 2000 and 2005 City Directory
- 5729 Brookstown Drive – Day Patient Services Inc, 2005 City Directory
- 5526 Forest Lane – About You&Hypns Aacrdtd&Certified (sic), 2000 City Directory
- 5566 Forest Lane – McGuffeys One Hour Martinizing, 1981 City Directory
- 5630 Forest Lane – TYC Enterprises, Inc, 2005 City Directory
- 5650 Forest Lane – Samuelsohn Bookkeeping, 2005 City Directory
- 5720 Forest Lane – Diamond Direct, 2000 and 2005 City Directory, Domb & Co. Diamond Cutters, 1991 and 1996 City Directory

The EDR-City Directory Abstract is provided in Appendix J. McGuffeys One Hour Martinizing is located west of the subject site, and groundwater and surface water from that site likely flow west away from the subject site. The other businesses noted are unlikely to have environmental conditions that may affect the subject site.

Past Uses of the Adjoining Properties

The subject site is located in a residential neighborhood. Adjoining properties were undeveloped or used for agricultural purposes prior to their development as private homes.

Current Uses of the Adjoining Properties

Currently the subject site is bound by an alley on the north, Quincy Lane on the west, Forest Drive on the south, and Nuestra Drive on the east. Surrounding properties are private single-family homes.

Current or Past Uses in the Surrounding Area

Most of the surrounding area was undeveloped or used as farmland until the 1950's and 1960's when it was developed into residential neighborhoods. There is a shopping center about ½-mile east of the subject site, and one about ¼-mile west of the subject site.

7.0 HAZARDOUS MATERIALS AND WASTE MANAGEMENT

Asbestos containing materials may potentially be present at the site due to the age of the building, and floor tiles identified during the site reconnaissance. Mr. Rhee could not remember if the floor tiles had been tested during the initial asbestos test, and the church no longer has the asbestos survey report. Additional trash and debris were noted inside the building, and outside the north side of the church along the alley. Janitorial supplies were present in the janitorial closet. A battery and oil containers were located in the lawn maintenance storage area, and a grease trap was observed adjacent to the kitchen. Proper waste management practices for the observed trash, debris, battery and oil containers should include disposal in accordance with local, state and federal requirements. A description of the areas is included in Sections 5.

8.0 SENSITIVE ENVIRONMENTAL AREAS

8.1 Wetlands

The National Wetlands Inventory did not identify wetlands on the subject site. The National Wetland Inventory map is included in Appendix B. State wetlands were not identified on the EDR Overview and Detail Maps provided in Appendix C. Wetland vegetation was not apparent at the subject site during the site visit.

8.2 Historic Value

The subject site was not listed in the National Register of Historic Places on-line database.

8.3 Recreational Land Use

The subject site is currently a church, and is the proposed site of the future Preston Royal Replacement Library. No land use restrictions were identified in the environmental lien or activity and land use search.

8.4 Future Use and Zoning

The subject site is proposed to be purchased by the City of Dallas. The City of Dallas zoning maps indicate that the subject site is zoned for R-16(A), Residential.

9.0 SUPPLEMENTAL INFORMATION AND PREVIOUS STUDIES

In conducting this Phase I ESA on the subject site, GS&P relied on the following information/reports:

- A computer database records search performed by Environmental Data Resources, Inc. (EDR) dated January 28, 2010;
- A computer database records search of the National Wetland Inventory, dated February 22, 2010;
- A computer database search of the National Register of Historic Places;
- Interview with Mike Rhee, a member of the Church;
- Computer file search of EPA's CERCLIS database;
- File review of TCEQ leaking petroleum storage tank sites, voluntary cleanup program sites, and dry cleaner remediation sites; and a
- Database search of TCEQ leaking petroleum storage tank database, voluntary cleanup program database, and dry cleaner prioritization list.

10.0 CONCLUSIONS

FINDINGS

GS&P conducted a property land use and ownership review that determined that the subject site was utilized for agriculture, and a road passed through the west side of the site prior to its development in 1965 when the original church building was built. Additions to the church occurred in 1992 and 2001.

This Phase I ESA revealed the potential presence of recognized environmental conditions on the subject site.

The site reconnaissance, and an interview with Mr. Mike Rhee, revealed the potential presence of asbestos containing materials in the building floor tiles. Mr. Mike Rhee indicated that an asbestos survey had been conducted at the church, and that no asbestos containing materials were identified as part of the survey, but could not remember if the floor tiles were tested. Mr. Rhee indicated that the survey was no longer available as some of the files were lost during the recent church move.

The following conditions were also noted for the subject site:

- Trash and debris were noted inside the church, and on the north side of the property along the alley behind the church. In the past month, the fire suppression sprinkler system leaked and caused damage in the newest part of the church. The damage was in two of the classroom/office areas. Mr. Rhee also indicated there had been problems with leaks during rain events in the gym area.
- Janitorial supplies were located in the janitorial closet. A battery and oil containers were located in the lawn maintenance storage area, and a grease trap was observed adjacent to the kitchen.
- Pole mounted transformers were observed on the subject site during the site reconnaissance and may contain Poly Chlorinated Biphenyls (PCBs). Also, light fixtures were present on the grounds that may contain mercury vapor.

The records review identified several former leaking petroleum storage tanks and dry cleaners remediation sites in the vicinity of the subject site in areas where the groundwater flows towards the subject site.

Final concurrence has been issued on the leaking petroleum storage tanks, and voluntary action cleanup is complete for all but one of the dry cleaners and leaking petroleum storage tank sites. GS&P reviewed files on these sites, and spoke with staff from the Texas Commission on Environmental Quality (TCEQ) dry cleaner remediation office to determine if contamination from these sites is affecting, or has the potential to affect, the subject site. According to the TCEQ file review, the current groundwater contamination plume from the dry cleaners and leaking petroleum storage tanks sites is limited to the shopping centers on the corner of Forest Lane and Preston Drive. Assuming TCEQ files are complete and investigations conducted by others were accurate, it appears that the subject site should not be affected. However, no sampling data exists for the subject site to confirm or deny the presence of contamination. More information about these sites is included in **Section 4**.

PHASE I ENVIRONMENTAL SITE ASSESSMENT

OPINION

Upon review of information revealed during the Phase I ESA on the subject site, GS&P deemed that “**recognized environmental conditions**” as defined by ASTM Practice E 1527-05 may be present at the subject site.

CONCLUSIONS


GS&P has performed a Phase I ESA in conformance with the scope and limitations of ASTM Practice E 1527-05 *Standard Practice for Environmental Site Assessments: Phase I Environmental Site Assessment Process*, and Code of Federal Regulations Title 40 Part 312 *Innocent Landowners, Standards for Conducting All Appropriate Inquiries*. This Phase I ESA was performed on the Future Preston Royal Replacement Library site, located at 5639 Forest Lane, in Dallas and Dallas County, Texas 75230. Any exceptions to, or deletions from, this practice are described in Section 1.0 of this report.

DEVIATIONS

GS&P did not deviate from the proposed scope of services. Information reviewed for the purposes of this Environmental Phase I Site Assessment appears to be complete.

11.0 SIGNATURES OF ENVIRONMENTAL PROFESSIONALS

The following environmental professional is responsible for the preparation of this report. I declare that, to the best of my knowledge and belief, I meet the definition of Environmental Professional as defined in 40 CFR 312.10. I have the specific qualifications based on education, training, and experience to assess a property of the nature, history, and setting of the subject property. I have developed and performed the all appropriate inquiries in conformance with the standards and practices set forth in 40 CFR Part 312.



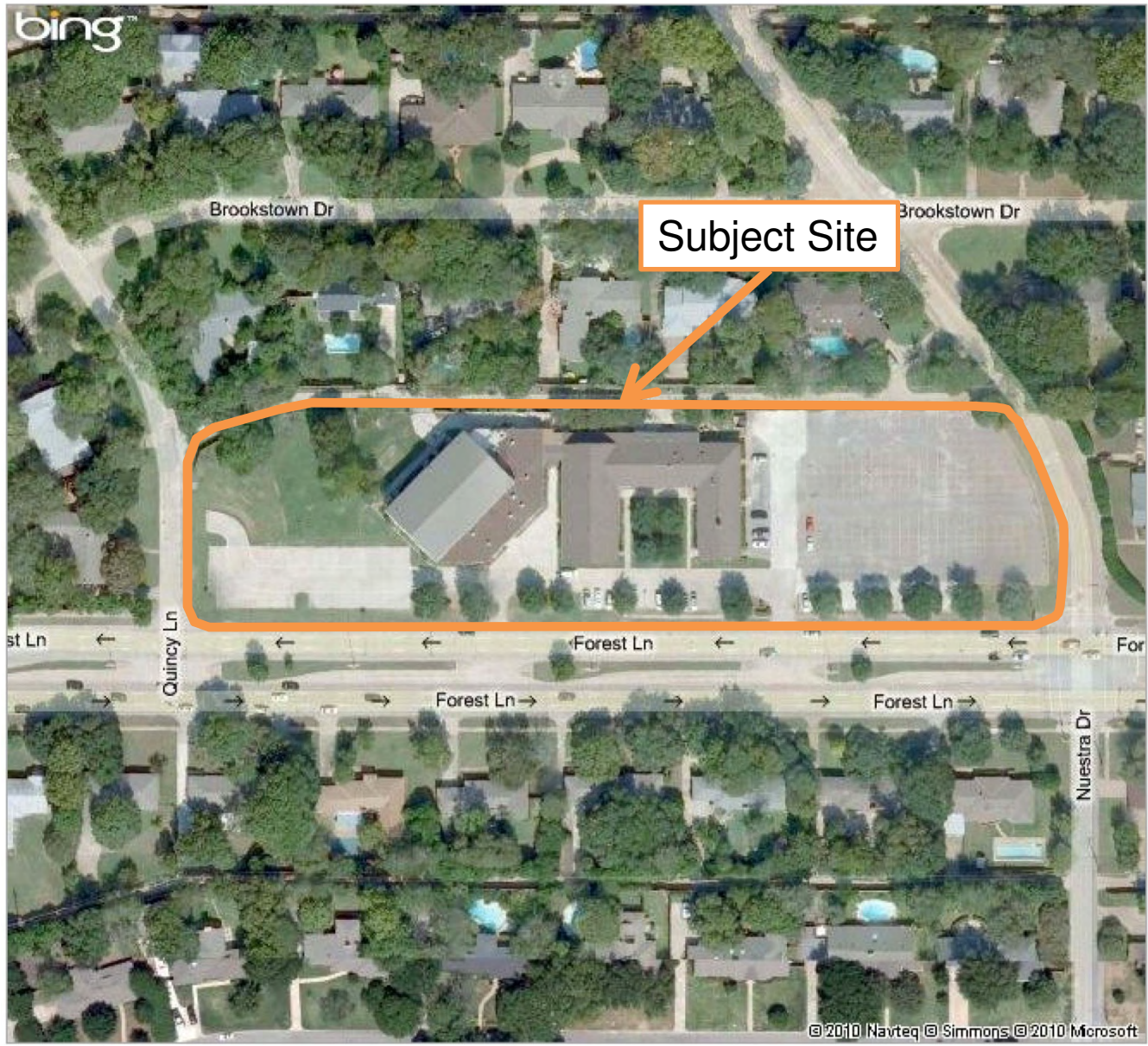
Devon E. Seal, P.E.

12.0 REFERENCES

- Environmental Data Resources, Inc. (2010). *Certified Sanborn Map Report®*. Milford, CT: Inquiry Number 2687863.3.
- Environmental Data Resources, Inc.(a) (2010). *The EDR Aerial Photo Decade Package*. Milford, CT: Inquiry Number 2687863.5.
- Environmental Data Resources, Inc.(b) (2010). *The EDR Chain of Title Report*. Milford, CT: Inquiry Number 2687863.9.
- Environmental Data Resources, Inc.(c) (2010). *The EDR-City Directory Abstract*. Milford, CT: Inquiry Number 2687863.6.
- Environmental Data Resources, Inc.(d) (2010). *The EDR Environmental LienSearch™ Report*. Milford, CT: Inquiry Number 2687863.7.
- Environmental Data Resources, Inc.(e) (2010). *The EDR Historical Topographic Map Report*. Milford, CT: Inquiry Number 2687863.4.
- Environmental Data Resources, Inc.(f) (2010). *The EDR Property Tax Map Report*. Milford, CT: Inquiry Number 2687863.8.
- Environmental Data Resources, Inc.(g) (2010). *The EDR Radius Map™ Report with GeoCheck®*. Milford, CT: Inquiry Number 2687863.2s.
- Interview with Mike Rhee conducted March 2010.
- Microsoft Corporation, NAVTEQ, and Simmons. (2010). Aerial Photograph of 5639 Forest Lane, Dallas, Texas. <http://www.bing.com>
- United States Fish and Wildlife Service. National Wetlands Inventory Map (2010) <http://www.fws.gov/wetlands/>
- United States Environmental Protection Agency. (2010). CERCLIS Database. <http://www.epa.gov>
- United States Geologic Survey. (2006). USGS 7.5' Digital Elevation Model 2002; Updated 2006.

APPENDICES

Appendix A – Site Location Map



Design Services
For The Built
Environment

Atlanta
Birmingham
Charlotte
Chapel
Cincinnati
Columbus
Dallas
Fort Lauderdale
Jackson, MS
Jackson, TN
Jacksonville
Knoxville
Louisville
Memphis
Nashville
Richmond
Tampa

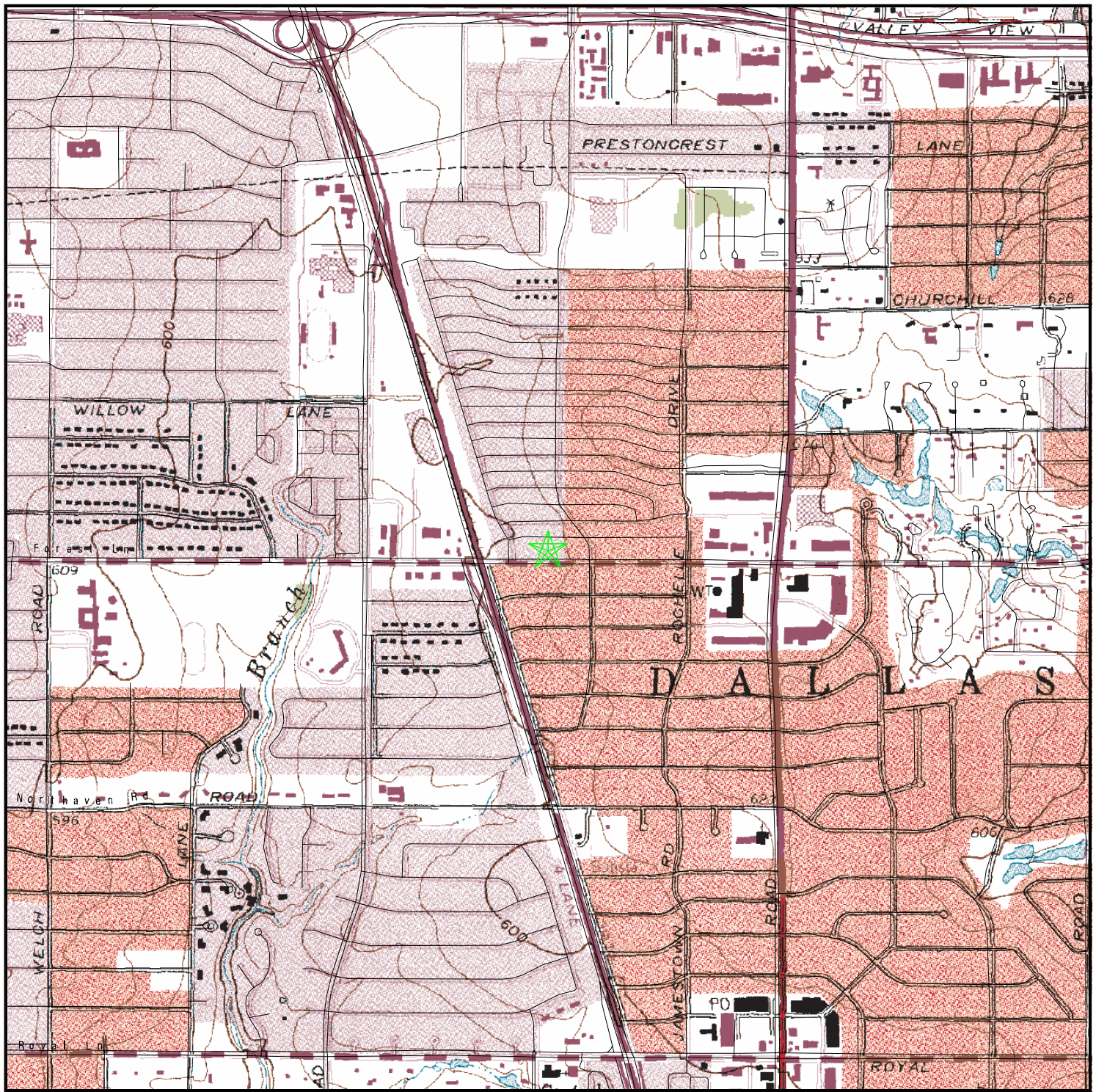
ORISHAW
SMITH AND
PARTNERS
201 Midway Avenue
Suite 300
Dallas, Texas 75201
214.766.1000
www.osandp.com

PHASE I
ENVIRONMENTAL SITE ASSESSMENT
FUTURE PRESTON ROYAL REPLACEMENT LIBRARY SITE

NO.	REVISION	DATE

Figure 1A

OVERVIEW MAP - 2687863.2s



- ★ Target Property
- ▲ Sites at elevations higher than or equal to the target property
- ◆ Sites at elevations lower than the target property
- ▲ Manufactured Gas Plants
- National Priority List Sites
- Dept. Defense Sites
- Indian Reservations BIA
- Power transmission lines
- Oil & Gas pipelines
- 100-year flood zone
- 500-year flood zone

This report includes Interactive Map Layers to display and/or hide map information. The legend includes only those icons for the default map view.

SITE NAME: Preston Royal Library
 ADDRESS: 5639 Forest Lane
 Dallas TX 75230
 LAT/LONG: 32.9099 / 96.8120

CLIENT: Gresham Smith & Partners
 CONTACT: R. Keith Barnhill
 INQUIRY #: 2687863.2s
 DATE: January 28, 2010 3:23 pm

Preston Royal Library

5639 Forest Lane
Dallas, TX 75230

Inquiry Number: 2687863.8
January 28, 2010

The EDR Property Tax Map Report

EDR Property Tax Map Report

Environmental Data Resources, Inc.'s EDR Property Tax Map Report is designed to assist environmental professionals in evaluating potential environmental conditions on a target property by understanding property boundaries and other characteristics. The report includes a search of available property tax maps, which include information on boundaries for the target property and neighboring properties, addresses, parcel identification numbers, as well as other data typically used in property location and identification.

Thank you for your business.

Please contact EDR at 1-800-352-0050
with any questions or comments.

Disclaimer - Copyright and Trademark Notice

This Report contains certain information obtained from a variety of public and other sources reasonably available to Environmental Data Resources, Inc. It cannot be concluded from this Report that coverage information for the target and surrounding properties does not exist from other sources. **NO WARRANTY EXPRESSED OR IMPLIED, IS MADE WHATSOEVER IN CONNECTION WITH THIS REPORT. ENVIRONMENTAL DATA RESOURCES, INC. SPECIFICALLY DISCLAIMS THE MAKING OF ANY SUCH WARRANTIES, INCLUDING WITHOUT LIMITATION, MERCHANTABILITY OR FITNESS FOR A PARTICULAR USE OR PURPOSE. ALL RISK IS ASSUMED BY THE USER. IN NO EVENT SHALL ENVIRONMENTAL DATA RESOURCES, INC. BE LIABLE TO ANYONE, WHETHER ARISING OUT OF ERRORS OR OMISSIONS, NEGLIGENCE, ACCIDENT OR ANY OTHER CAUSE, FOR ANY LOSS OR DAMAGE, INCLUDING, WITHOUT LIMITATION, SPECIAL, INCIDENTAL, CONSEQUENTIAL, OR EXEMPLARY DAMAGES. ANY LIABILITY ON THE PART OF ENVIRONMENTAL DATA RESOURCES, INC. IS STRICTLY LIMITED TO A REFUND OF THE AMOUNT PAID FOR THIS REPORT.** Purchaser accepts this Report "AS IS". Any analyses, estimates, ratings, environmental risk levels or risk codes provided in this Report are provided for illustrative purposes only, and are not intended to provide, nor should they be interpreted as providing any facts regarding, or prediction or forecast of, any environmental risk for any property. Only a Phase I Environmental Site Assessment performed by an environmental professional can provide information regarding the environmental risk for any property. Additionally, the information provided in this Report is not to be construed as legal advice.

Copyright 2008 by Environmental Data Resources, Inc. All rights reserved. Reproduction in any media or format, in whole or in part, of any report or map of Environmental Data Resources, Inc. or its affiliates is prohibited without prior written permission.

EDR and its logos (including Sanborn and Sanborn Map) are trademarks of Environmental Data Resources, Inc. or its affiliates. All other trademarks used herein are the property of their respective owners.



Appendix B – National Wetlands Inventory Map

Internet Mapping Framework



Map center: 32° 54' 34" N, 96° 48' 42" W



Legend

Lower 48 Wetland Polygons

- Estuarine and Marine Deepwater
- Estuarine and Marine Wetland
- Freshwater Emergent Wetland
- Freshwater Forested/Shrub Wetland
- Freshwater Pond
- Lake
- Other
- Riverine
- NHD Streams
- South America
- North America



Scale: 1:30,000

This map is a user generated static output from an Internet mapping site and is for general reference only. Data layers that appear on this map may or may not be accurate, current, or otherwise reliable. THIS MAP IS NOT TO BE USED FOR NAVIGATION.

Appendix C – EDR Radius Map and Database Search



Preston Royal Library


5639 Forest Lane

Dallas, TX 75230

Inquiry Number: 2687863.2s

January 28, 2010

The EDR Radius Map™ Report with GeoCheck®



440 Wheelers Farms Road
Milford, CT 06461
Toll Free: 800.352.0050
www.edrnet.com

TABLE OF CONTENTS

<u>SECTION</u>	<u>PAGE</u>
Executive Summary	ES1
Overview Map	2
Detail Map	3
Map Findings Summary	4
Map Findings	7
Orphan Summary	84
Government Records Searched/Data Currency Tracking	GR-1
 <u>GEOCHECK ADDENDUM</u>	
Physical Setting Source Addendum	A-1
Physical Setting Source Summary	A-2
Physical Setting SSURGO Soil Map	A-5
Physical Setting Source Map	A-9
Physical Setting Source Map Findings	A-10
Physical Setting Source Records Searched	A-79

Thank you for your business.
Please contact EDR at 1-800-352-0050
with any questions or comments.

Disclaimer - Copyright and Trademark Notice

This Report contains certain information obtained from a variety of public and other sources reasonably available to Environmental Data Resources, Inc. It cannot be concluded from this Report that coverage information for the target and surrounding properties does not exist from other sources. **NO WARRANTY EXPRESSED OR IMPLIED, IS MADE WHATSOEVER IN CONNECTION WITH THIS REPORT. ENVIRONMENTAL DATA RESOURCES, INC. SPECIFICALLY DISCLAIMS THE MAKING OF ANY SUCH WARRANTIES, INCLUDING WITHOUT LIMITATION, MERCHANTABILITY OR FITNESS FOR A PARTICULAR USE OR PURPOSE. ALL RISK IS ASSUMED BY THE USER. IN NO EVENT SHALL ENVIRONMENTAL DATA RESOURCES, INC. BE LIABLE TO ANYONE, WHETHER ARISING OUT OF ERRORS OR OMISSIONS, NEGLIGENCE, ACCIDENT OR ANY OTHER CAUSE, FOR ANY LOSS OF DAMAGE, INCLUDING, WITHOUT LIMITATION, SPECIAL, INCIDENTAL, CONSEQUENTIAL, OR EXEMPLARY DAMAGES. ANY LIABILITY ON THE PART OF ENVIRONMENTAL DATA RESOURCES, INC. IS STRICTLY LIMITED TO A REFUND OF THE AMOUNT PAID FOR THIS REPORT.** Purchaser accepts this Report "AS IS". Any analyses, estimates, ratings, environmental risk levels or risk codes provided in this Report are provided for illustrative purposes only, and are not intended to provide, nor should they be interpreted as providing any facts regarding, or prediction or forecast of, any environmental risk for any property. Only a Phase I Environmental Site Assessment performed by an environmental professional can provide information regarding the environmental risk for any property. Additionally, the information provided in this Report is not to be construed as legal advice.

Copyright 2010 by Environmental Data Resources, Inc. All rights reserved. Reproduction in any media or format, in whole or in part, of any report or map of Environmental Data Resources, Inc., or its affiliates, is prohibited without prior written permission.

EDR and its logos (including Sanborn and Sanborn Map) are trademarks of Environmental Data Resources, Inc. or its affiliates. All other trademarks used herein are the property of their respective owners.

EXECUTIVE SUMMARY

A search of available environmental records was conducted by Environmental Data Resources, Inc (EDR). The report was designed to assist parties seeking to meet the search requirements of EPA's Standards and Practices for All Appropriate Inquiries (40 CFR Part 312), the ASTM Standard Practice for Environmental Site Assessments (E 1527-05) or custom requirements developed for the evaluation of environmental risk associated with a parcel of real estate.

TARGET PROPERTY INFORMATION

ADDRESS

5639 FOREST LANE
DALLAS, TX 75230

COORDINATES

Latitude (North):	32.909900 - 32° 54' 35.6"
Longitude (West):	96.812000 - 96° 48' 43.2"
Universal Transverse Mercator:	Zone 14
UTM X (Meters):	704626.4
UTM Y (Meters):	3643231.2
Elevation:	608 ft. above sea level

USGS TOPOGRAPHIC MAP ASSOCIATED WITH TARGET PROPERTY

Target Property Map:	32096-H7 ADDISON, TX
Most Recent Revision:	1981

AERIAL PHOTOGRAPHY IN THIS REPORT

Portions of Photo from:	2005, 2006
Source:	USDA

TARGET PROPERTY SEARCH RESULTS

The target property was not listed in any of the databases searched by EDR.

DATABASES WITH NO MAPPED SITES

No mapped sites were found in EDR's search of available ("reasonably ascertainable ") government records either on the target property or within the search radius around the target property for the following databases:

STANDARD ENVIRONMENTAL RECORDS

Federal NPL site list

NPL..... National Priority List

EXECUTIVE SUMMARY

Proposed NPL..... Proposed National Priority List Sites
NPL LIENS..... Federal Superfund Liens

Federal Delisted NPL site list

Delisted NPL..... National Priority List Deletions

Federal CERCLIS list

CERCLIS..... Comprehensive Environmental Response, Compensation, and Liability Information System
FEDERAL FACILITY..... Federal Facility Site Information listing

Federal CERCLIS NFRAP site List

CERC-NFRAP..... CERCLIS No Further Remedial Action Planned

Federal RCRA CORRACTS facilities list

CORRACTS..... Corrective Action Report

Federal RCRA non-CORRACTS TSD facilities list

RCRA-TSDF..... RCRA - Treatment, Storage and Disposal

Federal RCRA generators list

RCRA-LQG..... RCRA - Large Quantity Generators
RCRA-SQG..... RCRA - Small Quantity Generators
RCRA-CESQG..... RCRA - Conditionally Exempt Small Quantity Generator

Federal institutional controls / engineering controls registries

US ENG CONTROLS..... Engineering Controls Sites List
US INST CONTROL..... Sites with Institutional Controls

Federal ERNS list

ERNS..... Emergency Response Notification System

State- and tribal - equivalent NPL

SHWS..... State Superfund Registry

State and tribal landfill and/or solid waste disposal site lists

SWF/LF..... Permitted Solid Waste Facilities
CLI..... Closed Landfill Inventory
WasteMgt..... Commercial Hazardous & Solid Waste Management Facilities

State and tribal leaking storage tank lists

INDIAN LUST..... Leaking Underground Storage Tanks on Indian Land

State and tribal registered storage tank lists

AST..... Petroleum Storage Tank Database

EXECUTIVE SUMMARY

INDIAN UST..... Underground Storage Tanks on Indian Land
FEMA UST..... Underground Storage Tank Listing

State and tribal voluntary cleanup sites

INDIAN VCP..... Voluntary Cleanup Priority Listing

State and tribal Brownfields sites

BROWNFIELDS..... Brownfields Site Assessments

ADDITIONAL ENVIRONMENTAL RECORDS

Local Brownfield lists

US BROWNFIELDS..... A Listing of Brownfields Sites

Local Lists of Landfill / Solid Waste Disposal Sites

ODI..... Open Dump Inventory
DEBRIS REGION 9..... Torres Martinez Reservation Illegal Dump Site Locations
INDIAN ODI..... Report on the Status of Open Dumps on Indian Lands

Local Lists of Hazardous waste / Contaminated Sites

US CDL..... Clandestine Drug Labs
DEL SHWS..... Deleted Superfund Registry Sites
US HIST CDL..... National Clandestine Laboratory Register

Local Land Records

LIENS 2..... CERCLA Lien Information
LUCIS..... Land Use Control Information System
LIENS..... Environmental Liens Listing
HIST LIENS..... Environmental Liens Listing

Records of Emergency Release Reports

HMIRS..... Hazardous Materials Information Reporting System
SPILLS..... Spills Database

Other Ascertainable Records

DOT OPS..... Incident and Accident Data
DOD..... Department of Defense Sites
FUDS..... Formerly Used Defense Sites
CONSENT..... Superfund (CERCLA) Consent Decrees
ROD..... Records Of Decision
UMTRA..... Uranium Mill Tailings Sites
MINES..... Mines Master Index File
TRIS..... Toxic Chemical Release Inventory System
TSCA..... Toxic Substances Control Act
FTTS..... FIFRA/ TSCA Tracking System - FIFRA (Federal Insecticide, Fungicide, & Rodenticide Act)/TSCA (Toxic Substances Control Act)

EXECUTIVE SUMMARY

HIST FTTS.....	FIFRA/TSCA Tracking System Administrative Case Listing
SSTS.....	Section 7 Tracking Systems
ICIS.....	Integrated Compliance Information System
PADS.....	PCB Activity Database System
MLTS.....	Material Licensing Tracking System
RADINFO.....	Radiation Information Database
FINDS.....	Facility Index System/Facility Registry System
RAATS.....	RCRA Administrative Action Tracking System
IOP.....	Innocent Owner/Operator Program
UIC.....	Underground Injection Wells Database Listing
DRYCLEANERS.....	Drycleaner Registration Database Listing
ENF.....	Notice of Violations Listing
Ind. Haz Waste.....	Industrial & Hazardous Waste Database
ED AQUIF.....	Edwards Aquifer Permits
AIRS.....	Current Emission Inventory Data
TIER 2.....	Tier 2 Chemical Inventory Reports
RWS.....	Radioactive Waste Sites
INDIAN RESERV.....	Indian Reservations
SCRD DRYCLEANERS.....	State Coalition for Remediation of Drycleaners Listing
COAL ASH EPA.....	Coal Combustion Residues Surface Impoundments List
PCB TRANSFORMER.....	PCB Transformer Registration Database
COAL ASH DOE.....	Sleam-Electric Plan Operation Data

EDR PROPRIETARY RECORDS

EDR Proprietary Records

Manufactured Gas Plants..... EDR Proprietary Manufactured Gas Plants
EDR Historical Cleaners..... EDR Proprietary Historic Dry Cleaners

SURROUNDING SITES: SEARCH RESULTS

Surrounding sites were identified in the following databases.

Elevations have been determined from the USGS Digital Elevation Model and should be evaluated on a relative (not an absolute) basis. Relative elevation information between sites of close proximity should be field verified. Sites with an elevation equal to or higher than the target property have been differentiated below from sites with an elevation lower than the target property. Page numbers and map identification numbers refer to the EDR Radius Map report where detailed data on individual sites can be reviewed.

Sites listed in ***bold italics*** are in multiple databases.

Unmappable (orphan) sites are not considered in the foregoing analysis.

STANDARD ENVIRONMENTAL RECORDS

State and tribal leaking storage tank lists

LPST: The Leaking Petroleum Storage Tank Incident Reports contain an inventory of reported leaking petroleum storage tank incidents. The data come from the Texas Commission on Environmental Quality's Leaking Petroleum Storage Tank Database.

A review of the LPST list, as provided by EDR, and dated 11/05/2009 has revealed that there are 6

EXECUTIVE SUMMARY

LPST sites within approximately 0.5 miles of the target property.

<u>Equal/Higher Elevation</u>	<u>Address</u>	<u>Direction / Distance</u>	<u>Map ID</u>	<u>Page</u>
MONAS CORNER Status Code: FINAL CONCURRENCE ISSUED, CASE CLOSED Status Code: FINAL CONCURRENCE ISSUED, CASE CLOSED	11800 PRESTON RD	E 1/4 - 1/2 (0.465 mi.)	B9	41
PRESTON FOREST TEXACO 80090 Status Code: FINAL CONCURRENCE ISSUED, CASE CLOSED	11741 PRESTON RD	ESE 1/4 - 1/2 (0.468 mi.)	C11	56
EXXON RS 61232 Status Code: FINAL CONCURRENCE ISSUED, CASE CLOSED	11730 PRESTON RD	ESE 1/4 - 1/2 (0.469 mi.)	C12	74
<u>Lower Elevation</u>	<u>Address</u>	<u>Direction / Distance</u>	<u>Map ID</u>	<u>Page</u>
MOBIL OIL 12514 Status Code: FINAL CONCURRENCE ISSUED, CASE CLOSED	5415 FOREST LN	W 1/8 - 1/4 (0.205 mi.)	1	7
TEXACO SERVICE STATION Status Code: FINAL CONCURRENCE ISSUED, CASE CLOSED	5341 FOREST LN	W 1/8 - 1/4 (0.246 mi.)	A6	15
DUNLAP SWAIN 8 Status Code: FINAL CONCURRENCE ISSUED, CASE CLOSED Status Code: FINAL CONCURRENCE ISSUED, CASE CLOSED	11804 INWOOD RD	W 1/4 - 1/2 (0.371 mi.)	7	27

State and tribal registered storage tank lists

UST: The Underground Storage Tank database contains registered USTs. USTs are regulated under Subtitle I of the Resource Conservation and Recovery Act (RCRA). The data come from the Texas Commission on Environmental Quality's Petroleum Storage Tank Database.

A review of the UST list, as provided by EDR, and dated 11/05/2009 has revealed that there are 2 UST sites within approximately 0.25 miles of the target property.

<u>Lower Elevation</u>	<u>Address</u>	<u>Direction / Distance</u>	<u>Map ID</u>	<u>Page</u>
MOBIL OIL 12514	5415 FOREST LN	W 1/8 - 1/4 (0.205 mi.)	1	7
TEXACO SERVICE STATION	5341 FOREST LN	W 1/8 - 1/4 (0.246 mi.)	A6	15

State and tribal institutional control / engineering control registries

AUL: Sites that have institutional controls.

A review of the AUL list, as provided by EDR, and dated 09/14/2009 has revealed that there is 1 AUL site within approximately 0.5 miles of the target property.

<u>Equal/Higher Elevation</u>	<u>Address</u>	<u>Direction / Distance</u>	<u>Map ID</u>	<u>Page</u>
LONE STAR CLEANERS PRESTON FOR	11661 PRESTON ROAD	ESE 1/4 - 1/2 (0.488 mi.)	D14	81

EXECUTIVE SUMMARY

State and tribal voluntary cleanup sites

VCP: Voluntary Cleanup Program Sites.

A review of the VCP list, as provided by EDR, and dated 09/14/2009 has revealed that there are 4 VCP sites within approximately 0.5 miles of the target property.

<u>Equal/Higher Elevation</u>	<u>Address</u>	<u>Direction / Distance</u>	<u>Map ID</u>	<u>Page</u>
MONA'S CORNER	11800 PRESTON ROAD	E 1/4 - 1/2 (0.465 mi.)	B8	40
COMMERCIAL DRY CLEANERS (BIBBE	11741 PRESTON ROAD	ESE 1/4 - 1/2 (0.468 mi.)	C10	55
PRESTO CLEAN-ALL - PRESTON FOR	11661 PRESTON ROAD, SUI	ESE 1/4 - 1/2 (0.488 mi.)	D13	81
LONE STAR CLEANERS PRESTON FOR	11661 PRESTON ROAD	ESE 1/4 - 1/2 (0.488 mi.)	D14	81

ADDITIONAL ENVIRONMENTAL RECORDS

Local Lists of Hazardous waste / Contaminated Sites

PRIORITYCLEANERS: A listing of dry cleaner related contaminated sites.

A review of the PRIORITYCLEANERS list, as provided by EDR, and dated 09/22/2009 has revealed that there is 1 PRIORITYCLEANERS site within approximately 0.5 miles of the target property.

<u>Equal/Higher Elevation</u>	<u>Address</u>	<u>Direction / Distance</u>	<u>Map ID</u>	<u>Page</u>
FORMER MANHATTAN CLEANERS	11909 PRESTON ROAD	ENE 1/4 - 1/2 (0.498 mi.)	15	83

Other Ascertainable Records

RCRA-NonGen: RCRAInfo is EPA's comprehensive information system, providing access to data supporting the Resource Conservation and Recovery Act (RCRA) of 1976 and the Hazardous and Solid Waste Amendments (HSWA) of 1984. The database includes selective information on sites which generate, transport, store, treat and/or dispose of hazardous waste as defined by the Resource Conservation and Recovery Act (RCRA). Non-Generators do not presently generate hazardous waste.

A review of the RCRA-NonGen list, as provided by EDR, and dated 12/11/2009 has revealed that there is 1 RCRA-NonGen site within approximately 0.25 miles of the target property.

<u>Lower Elevation</u>	<u>Address</u>	<u>Direction / Distance</u>	<u>Map ID</u>	<u>Page</u>
MOTIVA ENTERPRISES LLC	5341 FOREST LANE	W 1/8 - 1/4 (0.246 mi.)	A5	13

USD: An MSD is an official state designation given to property within a municipality or its extraterritorial jurisdiction that certifies that designated groundwater at the property is not use as potable water, and is prohibited from future use as potable water because that groundwater is contaminated in excess of the applicable potable-water protective concentration level.

A review of the USD list, as provided by EDR, and dated 12/29/2009 has revealed that there is 1 USD site within approximately 0.5 miles of the target property.

EXECUTIVE SUMMARY

<u>Equal/Higher Elevation</u>	<u>Address</u>	<u>Direction / Distance</u>	<u>Map ID</u>	<u>Page</u>
<i>PRESTON FOREST TEXACO 80090</i>	<i>11741 PRESTON RD</i>	<i>ESE 1/4 - 1/2 (0.468 mi.)</i>	<i>C11</i>	<i>56</i>

EDR PROPRIETARY RECORDS

EDR Proprietary Records

EDR Historical Auto Stations: EDR has searched selected national collections of business directories and has collected listings of potential gas station/filling station/service station sites that were available to EDR researchers. EDR's review was limited to those categories of sources that might, in EDR's opinion, include gas station/filling station/service station establishments. The categories reviewed included, but were not limited to gas, gas station, gasoline station, filling station, auto, automobile repair, auto service station, service station, etc.

A review of the EDR Historical Auto Stations list, as provided by EDR, has revealed that there are 3 EDR Historical Auto Stations sites within approximately 0.25 miles of the target property.

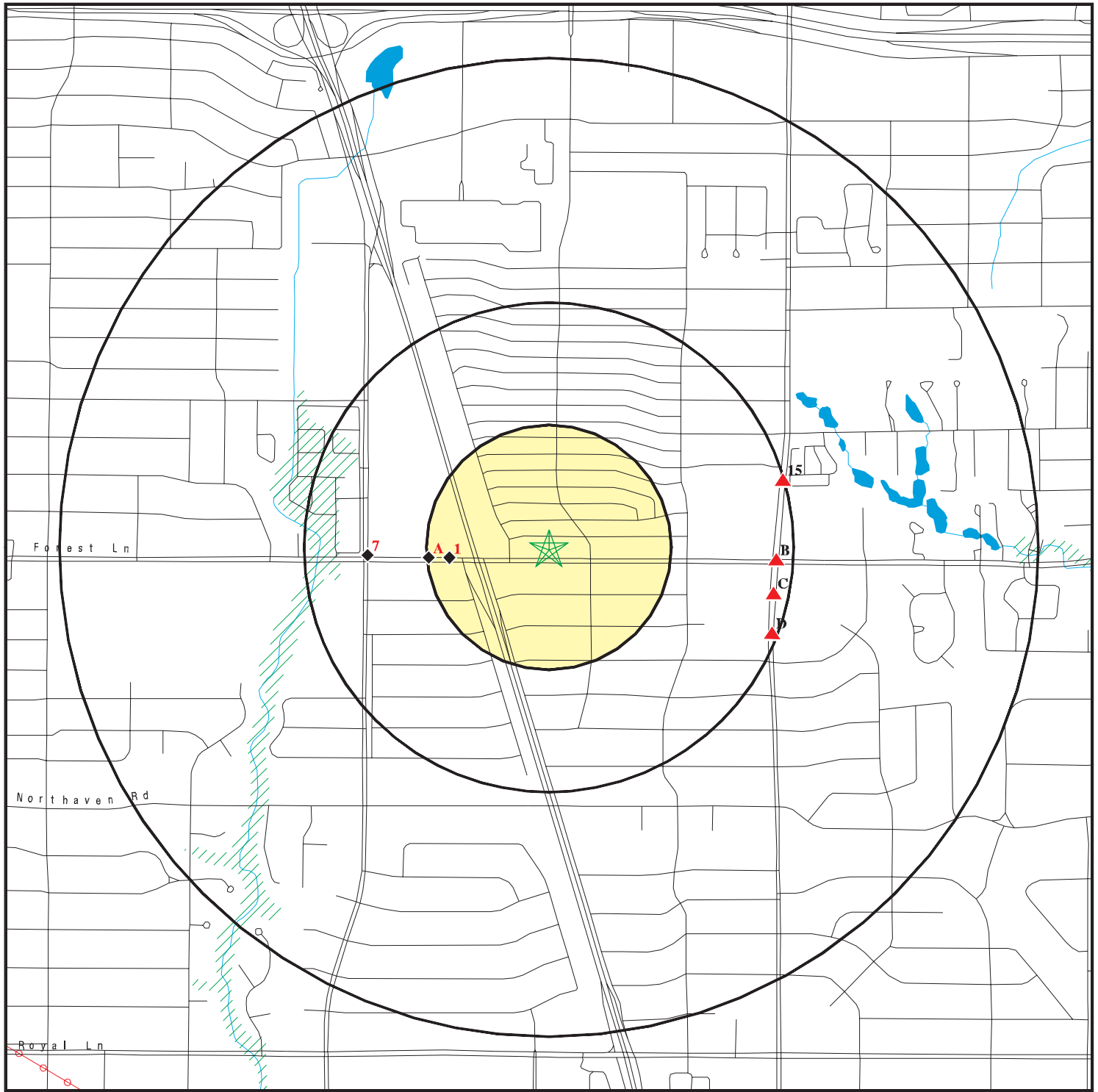
<u>Lower Elevation</u>	<u>Address</u>	<u>Direction / Distance</u>	<u>Map ID</u>	<u>Page</u>
KAWASAKI CITY OF DALLAS	5347 FOREST LN	W 1/8 - 1/4 (0.243 mi.)	A2	12
BLEDSON M O TEXACO SERVICE STA	5341 FOREST	W 1/8 - 1/4 (0.246 mi.)	A3	12
FORESTWOOD TEXACO SERVICE STAT	5341 FOREST LN	W 1/8 - 1/4 (0.246 mi.)	A4	12

EXECUTIVE SUMMARY

Due to poor or inadequate address information, the following sites were not mapped:

Site Name	Database(s)
MAPLE AVENUE PROPERTIES	USD
MR CLEAN CLEANERS	DRYCLEANERS
CHELSEA CLEANERS	DRYCLEANERS
8800 S CENTRAL EXPY	RCRA-TSDF, CERC-NFRAP, CORRACTS, RCRA-NonGen, FINDS
I 30 EASTBOUND & LARMAR ST	CERCLIS
UNIVAR I-635 ACETIC ACID SPILL	CERCLIS
COOPER CLINIC MERCURY SITE	CERCLIS
USHY 75 & WOODALL ROGERS	CERCLIS
NUEVA PLAZA MEXICO SALON RIO NILO	SWF/LF
ECOLOTEX SYSTEMS WASTE FACILITY	SWF/LF
SENTRY ENVIRONMENTAL LANDFILL	SWF/LF
HOME & HEARTH INC	SWF/LF
SCHLOTZSKYS INC	SWF/LF
EL MERCADO	SWF/LF
UNIVERSAL RECYCLING WASTE FACILITY	SWF/LF
DEEPWOOD & LOOP 12 MSW SITES	SWF/LF
GREENHILLS ENVIRO CENTER	SWF/LF
SOUTH LOOP 12 LANDFILL	SWF/LF
LIQUID ENVIRONMENTAL SOLUTIONS OF ENVIRONMENTAL IMPACT	SWF/LF
DALLAS COUNTY	LPST
SOUTHWESTERN MOTOR TRANSPORT	LPST
CREEKS OF PRESTON HOLLOW	AST, SPILLS
THE GLEN AT PRESTON HOLLOW	FINDS
9837 NORTH CENTRAL THE GLEN AT PRE	FINDS
PPK CREEKS 12 THE CREEKS AT PRESTO	FINDS
CREEKS OF PRESTON HOLLOW	FINDS
MANHATTAN CLEANERS @ PRESTON FORES	VCP
IH 635 @ MIDWAYAND JOSEY LN AND PR	ENF
OSSF 1000 SOUTH ROYAL LN	ENF
IH 30 CORRIDOR LAND	CLI
CONNELL	CLI
JESSIE MAJORS	CLI
FOREST/GREENVILLE	CLI
NO NAME	CLI

OVERVIEW MAP - 2687863.2s



- ★ Target Property
- ▲ Sites at elevations higher than or equal to the target property
- ◆ Sites at elevations lower than the target property
- ▲ Manufactured Gas Plants
- National Priority List Sites
- Dept. Defense Sites

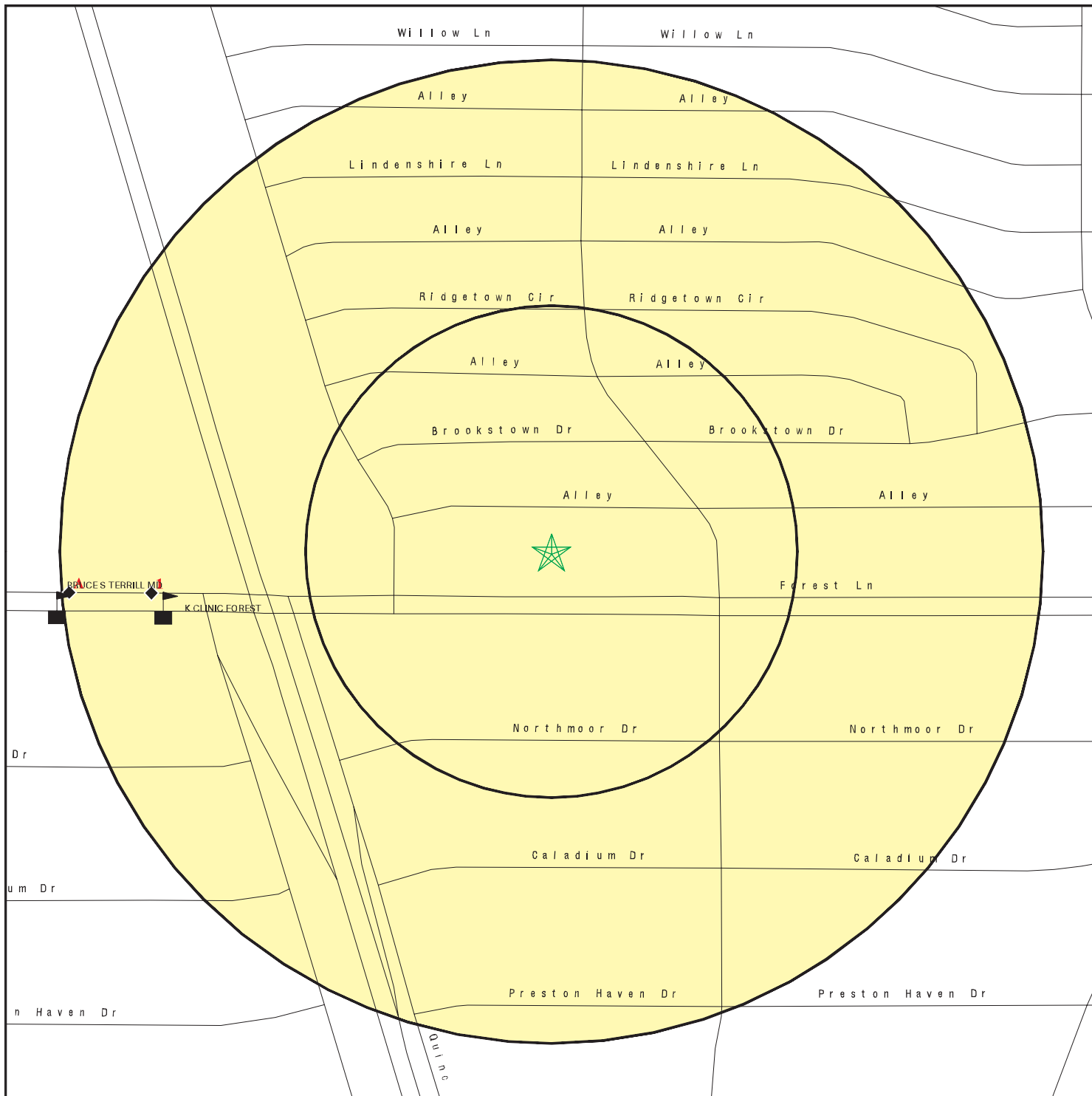
- Indian Reservations BIA
- Power transmission lines
- Oil & Gas pipelines
- 100-year flood zone
- 500-year flood zone

This report includes Interactive Map Layers to display and/or hide map information. The legend includes only those icons for the default map view.

SITE NAME: Preston Royal Library
 ADDRESS: 5639 Forest Lane
 Dallas TX 75230
 LAT/LONG: 32.9099 / 96.8120

CLIENT: Gresham Smith & Partners
 CONTACT: R. Keith Barnhill
 INQUIRY #: 2687863.2s
 DATE: January 28, 2010 3:23 pm

DETAIL MAP - 2687863.2s



- ★ Target Property
- ▲ Sites at elevations higher than or equal to the target property
- ◆ Sites at elevations lower than the target property
- ⚙ Manufactured Gas Plants
- ⚡ Sensitive Receptors
- 🏠 National Priority List Sites
- 🏠 Dept. Defense Sites

- 🏠 Indian Reservations BIA
- 🛢 Oil & Gas pipelines
- 🌊 100-year flood zone
- 🌊 500-year flood zone

This report includes Interactive Map Layers to display and/or hide map information. The legend includes only those icons for the default map view.

SITE NAME: Preston Royal Library
 ADDRESS: 5639 Forest Lane
 Dallas TX 75230
 LAT/LONG: 32.9099 / 96.8120

CLIENT: Gresham Smith & Partners
 CONTACT: R. Keith Barnhill
 INQUIRY #: 2687863.2s
 DATE: January 28, 2010 3:24 pm

MAP FINDINGS SUMMARY

Database	Target Property	Search Distance (Miles)	< 1/8	1/8 - 1/4	1/4 - 1/2	1/2 - 1	> 1	Total Plotted
STANDARD ENVIRONMENTAL RECORDS								
<i>Federal NPL site list</i>								
NPL		1.000	0	0	0	0	NR	0
Proposed NPL		1.000	0	0	0	0	NR	0
NPL LIENS	TP		NR	NR	NR	NR	NR	0
<i>Federal Delisted NPL site list</i>								
Delisted NPL		1.000	0	0	0	0	NR	0
<i>Federal CERCLIS list</i>								
CERCLIS		0.500	0	0	0	NR	NR	0
FEDERAL FACILITY		1.000	0	0	0	0	NR	0
<i>Federal CERCLIS NFRAP site List</i>								
CERC-NFRAP		0.500	0	0	0	NR	NR	0
<i>Federal RCRA CORRACTS facilities list</i>								
CORRACTS		1.000	0	0	0	0	NR	0
<i>Federal RCRA non-CORRACTS TSD facilities list</i>								
RCRA-TSDF		0.500	0	0	0	NR	NR	0
<i>Federal RCRA generators list</i>								
RCRA-LQG		0.250	0	0	NR	NR	NR	0
RCRA-SQG		0.250	0	0	NR	NR	NR	0
RCRA-CESQG		0.250	0	0	NR	NR	NR	0
<i>Federal institutional controls / engineering controls registries</i>								
US ENG CONTROLS		0.500	0	0	0	NR	NR	0
US INST CONTROL		0.500	0	0	0	NR	NR	0
<i>Federal ERNS list</i>								
ERNS	TP		NR	NR	NR	NR	NR	0
<i>State- and tribal - equivalent NPL</i>								
SHWS		1.000	0	0	0	0	NR	0
<i>State and tribal landfill and/or solid waste disposal site lists</i>								
SWF/LF		0.500	0	0	0	NR	NR	0
CLI		0.500	0	0	0	NR	NR	0
WasteMgt	TP		NR	NR	NR	NR	NR	0
<i>State and tribal leaking storage tank lists</i>								
LPST		0.500	0	2	4	NR	NR	6
INDIAN LUST		0.500	0	0	0	NR	NR	0
<i>State and tribal registered storage tank lists</i>								
UST		0.250	0	2	NR	NR	NR	2

MAP FINDINGS SUMMARY

Database	Target Property	Search Distance (Miles)	< 1/8	1/8 - 1/4	1/4 - 1/2	1/2 - 1	> 1	Total Plotted
AST		0.250	0	0	NR	NR	NR	0
INDIAN UST		0.250	0	0	NR	NR	NR	0
FEMA UST		0.250	0	0	NR	NR	NR	0
<i>State and tribal institutional control / engineering control registries</i>								
AUL		0.500	0	0	1	NR	NR	1
<i>State and tribal voluntary cleanup sites</i>								
INDIAN VCP		0.500	0	0	0	NR	NR	0
VCP		0.500	0	0	4	NR	NR	4
<i>State and tribal Brownfields sites</i>								
BROWNFIELDS		0.500	0	0	0	NR	NR	0
<u>ADDITIONAL ENVIRONMENTAL RECORDS</u>								
<i>Local Brownfield lists</i>								
US BROWNFIELDS		0.500	0	0	0	NR	NR	0
<i>Local Lists of Landfill / Solid Waste Disposal Sites</i>								
ODI		0.500	0	0	0	NR	NR	0
DEBRIS REGION 9		0.500	0	0	0	NR	NR	0
INDIAN ODI		0.500	0	0	0	NR	NR	0
<i>Local Lists of Hazardous waste / Contaminated Sites</i>								
US CDL		TP	NR	NR	NR	NR	NR	0
DEL SHWS		1.000	0	0	0	0	NR	0
PRIORITYCLEANERS		0.500	0	0	1	NR	NR	1
US HIST CDL		TP	NR	NR	NR	NR	NR	0
<i>Local Land Records</i>								
LIENS 2		TP	NR	NR	NR	NR	NR	0
LUCIS		0.500	0	0	0	NR	NR	0
LIENS		TP	NR	NR	NR	NR	NR	0
HIST LIENS		TP	NR	NR	NR	NR	NR	0
<i>Records of Emergency Release Reports</i>								
HMIRS		TP	NR	NR	NR	NR	NR	0
SPILLS		TP	NR	NR	NR	NR	NR	0
<i>Other Ascertainable Records</i>								
RCRA-NonGen		0.250	0	1	NR	NR	NR	1
DOT OPS		TP	NR	NR	NR	NR	NR	0
DOD		1.000	0	0	0	0	NR	0
FUDS		1.000	0	0	0	0	NR	0
CONSENT		1.000	0	0	0	0	NR	0
ROD		1.000	0	0	0	0	NR	0

MAP FINDINGS SUMMARY

Database	Target Property	Search Distance (Miles)	< 1/8	1/8 - 1/4	1/4 - 1/2	1/2 - 1	> 1	Total Plotted
UMTRA		0.500	0	0	0	NR	NR	0
MINES		0.250	0	0	NR	NR	NR	0
TRIS		TP	NR	NR	NR	NR	NR	0
TSCA		TP	NR	NR	NR	NR	NR	0
FTTS		TP	NR	NR	NR	NR	NR	0
HIST FTTS		TP	NR	NR	NR	NR	NR	0
SSTS		TP	NR	NR	NR	NR	NR	0
ICIS		TP	NR	NR	NR	NR	NR	0
PADS		TP	NR	NR	NR	NR	NR	0
MLTS		TP	NR	NR	NR	NR	NR	0
RADINFO		TP	NR	NR	NR	NR	NR	0
FINDS		TP	NR	NR	NR	NR	NR	0
RAATS		TP	NR	NR	NR	NR	NR	0
IOP		TP	NR	NR	NR	NR	NR	0
UIC		TP	NR	NR	NR	NR	NR	0
DRYCLEANERS		0.250	0	0	NR	NR	NR	0
ENF		TP	NR	NR	NR	NR	NR	0
Ind. Haz Waste		TP	NR	NR	NR	NR	NR	0
ED AQUIF		TP	NR	NR	NR	NR	NR	0
AIRS		TP	NR	NR	NR	NR	NR	0
TIER 2		TP	NR	NR	NR	NR	NR	0
USD		0.500	0	0	1	NR	NR	1
RWS		TP	NR	NR	NR	NR	NR	0
INDIAN RESERV		1.000	0	0	0	0	NR	0
SCRD DRYCLEANERS		0.500	0	0	0	NR	NR	0
COAL ASH EPA		0.500	0	0	0	NR	NR	0
PCB TRANSFORMER		TP	NR	NR	NR	NR	NR	0
COAL ASH DOE		TP	NR	NR	NR	NR	NR	0

EDR PROPRIETARY RECORDS

EDR Proprietary Records

Manufactured Gas Plants	1.000	0	0	0	0	NR	0
EDR Historical Auto Stations	0.250	0	3	NR	NR	NR	3
EDR Historical Cleaners	0.250	0	0	NR	NR	NR	0

NOTES:

TP = Target Property

NR = Not Requested at this Search Distance

Sites may be listed in more than one database

Map ID
Direction
Distance
Elevation

MAP FINDINGS

Site

Database(s)

EDR ID Number
EPA ID Number

1
West
1/8-1/4
0.205 mi.
1080 ft.

MOBIL OIL 12514
5415 FOREST LN
DALLAS, TX 75234

LPST **U001252582**
UST **N/A**

Relative:
Lower

LPST:

Actual:
598 ft.

Facility ID: 0017535
Facility Location: 5415 FOREST LN
Region City ID: 04
Region City: ARLINGTON
LPST Id: 93437
Reported Date: 7/28/1989
Entered Date: 8/16/1989
Priority: SOIL CONTAMINATION ONLY, REQUIRES FULL SITE ASSESSMENT & RAP
Status: FINAL CONCURRENCE ISSUED, CASE CLOSED
RPR Coordinator: ANNE MILLER
Responsible Party Name: MOBIL OIL CORP
Responsible Party Contact: DAVID NOE
Responsible Party Address: 3800 W ALAMEDA AVE STE 70
Responsible Party City,St,Zip: BURBANK, CA 91505
Responsible Party Telephone: 818/953-2519

UST:

Facility ID: 0017535
Facility Type: Not reported
Name of Facility Manager: R BRAYTON
Title of Facility Manager: MANAGER
Facility Manager Phone: 2142391089
Facility Rural Box: Not reported
Facility in Ozone non-attainment area: Yes
TCEQ Num: 078871
Owner ID: 24251
Date Registration Form Received: 050886
Region Number: 04
Number of USTs: 3
Sign Name on Registration Form: T B NEWMAN
Title of Signer of Registration Form: MKTG RETAIL MGR
Date of Signature on Registration Form: 042186
Owner Effective Begin Date: 050886

Owner ID: 24251
Owner Name: MOBIL OIL CORPORATION
Owner Address: 7300 W FRIENDLY AVE
Owner PO Box: Not reported
Owner City,St,Zip: GREENSBORO, NC 27410
Owner Contact Name: ERIC MCPHEE
Contact Telephone: Not reported
Owner Type: Corporation
Mail Undeliverable: Not reported
Bankruptcy is in effect: Not reported
Owner Amendment Reason Code: Owner Billing Address Changed
Owner Amendment Date: 092807
Number of Facilities reported by Owner: 0078
Of Underground Storage Tanks: 0335
Of Aboveground Storage Tanks: 0000

Self-Certification Date: Not reported
Signature Name: Not reported

Map ID
Direction
Distance
Elevation

MAP FINDINGS

Site

Database(s)

EDR ID Number
EPA ID Number

MOBIL OIL 12514 (Continued)

U001252582

Signature Title Name: Not reported
Signature Type Text: Not reported
Certification Submitted Type: Not reported
Registration Self-Certification Flag: Not reported
Fees Self-Certification Flag: Not reported
Financial Assurance Self-Certification flag: Not reported
Technical standards Self-Certification flag: Not reported
UST Delivery Certificate Expiration Date: Not reported

Operator ID: Not reported
Operator Effective Date: Not reported
Operator Type: Not reported
Operator First Name: Not reported
Operator Name: Not reported
Operator Building Loc: Not reported
Operator Telephone: Not reported
Operator Address: Not reported
Operator PO Box: Not reported
Operator City,St,Zip: Not reported
Operator Contact Name: Not reported
Operator Contact Title: Not reported
Operator Contact Phone: Not reported

Tank ID: 1
Unit ID: 00044690
Tank Status: Removed from the Ground
Status Date: 06301987
Installation Date: 01011973
Tank Registration Date: 05081986
Capacity: 0004000
Tank Emptied: No
Tank Construction and Containment: Not reported
Tank Construction and Containment II: Not reported
Tank Construction and Containment III: Not reported
Tank Construction and Containment IV: Not reported
Pipe Construction and Containment: Not reported
Pipe Construction and Containment II: Not reported
Piping Design and Ext. Containment 3: Not reported
Piping Design and Ext. Containment 4: Not reported
Type of Piping: Not reported
Internal Tank Lining Date: 00000000
Tank Material of Construction: Steel
Other Materials of Construction: Not reported
Pipe Material of Construction: Steel
Other Construction and Containment: Not reported
Pipe Connectors and Valves 1: Not reported
Pipe Connectors and Valves 2: Not reported
Pipe Connectors and Valves 3: Not reported
Tank Corrosion Protection: Not reported
Tank Corrosion Protection II: Not reported
Tank Corrosion Protection III: Not reported
Other Tank Corrosion Protection Text: Not reported
Tank Corrosion Protection Variance: No Variance
Pipe Corrosion Protection: Not reported
Pipe Corrosion Protection II: Not reported
Pipe Corrosion Protection 3: Not reported

Map ID
Direction
Distance
Elevation

MAP FINDINGS

Site

Database(s)

EDR ID Number
EPA ID Number

MOBIL OIL 12514 (Continued)

U001252582

Other Corrosion Protection:	None
Pipe Corrosion Protection Variance:	No Variance
Stage 1 Vapor Recovery Equipment Status:	Not Reported
Stage 1 Equipment Installed Date:	Not reported
Stage 2 Vapor Recry Equipment Status:	Not Reported
Stage 2 Equipment Installed Date:	Not reported
Equipment Installer:	Not reported
Contractor Registration Number:	Not reported
Tank Tested:	Not reported
Installer License Number:	Not reported
Tank Installer:	Not reported
Self-Certification Date:	Not reported
Compartment:	Not reported
Compartment Letter:	A
Compartment Capacity:	0000000
Compartment Substance Stored:	Gasoline
Compartment Other Substance:	Not reported
Tank Release Method Detection I:	Not reported
Tank Release Method Detection II:	Not reported
Tank Release Method Detection III:	Not reported
Other Tank Release Method Detection:	None
Tank Release Detection Variance:	No Variance
Pipe Release Detection Method:	Not reported
Pipe Release Detection Method II:	Not reported
Pipe Release Detection Method III:	Not reported
Other Pipe Release Detection Method:	None
Pipe Release Detection Variance:	No Variance
Spill and Overfill Protection:	Not reported
Spill and Overfill Protection II:	Not reported
Spill and Overfill Protection III:	Not reported
Spill Overfill Prevention Variation:	No Variance
Tank ID:	2
Unit ID:	00044689
Tank Status:	Removed from the Ground
Status Date:	06301987
Installation Date:	01011969
Tank Registration Date:	05081986
Capacity:	0012000
Tank Emptied:	No
Tank Construction and Containment:	Not reported
Tank Construction and Containment II:	Not reported
Tank Construction and Containment III:	Not reported
Tank Construction and Containment IV:	Not reported
Pipe Construction and Containment:	Not reported
Pipe Construction and Containment II:	Not reported
Piping Design and Ext. Containment 3:	Not reported
Piping Design and Ext. Containment 4:	Not reported
Type of Piping:	Not reported
Internal Tank Lining Date:	00000000
Tank Material of Construction:	Steel
Other Materials of Construction:	Not reported
Pipe Material of Construction:	Steel
Other Construction and Containment:	Not reported
Pipe Connectors and Valves 1:	Not reported

Map ID
Direction
Distance
Elevation

MAP FINDINGS

Site

Database(s)

EDR ID Number
EPA ID Number

MOBIL OIL 12514 (Continued)

U001252582

Pipe Connectors and Valves 2:	Not reported
Pipe Connectors and Valves 3:	Not reported
Tank Corrosion Protection:	Not reported
Tank Corrosion Protection II:	Not reported
Tank Corrosion Protection III:	Not reported
Other Tank Corrosion Protection Text:	Not reported
Tank Corrosion Protection Variance:	No Variance
Pipe Corrosion Protection:	Not reported
Pipe Corrosion Protection II:	Not reported
Pipe Corrosion Protection 3:	Not reported
Other Corrosion Protection:	None
Pipe Corrosion Protection Variance:	No Variance
Stage 1 Vapor Recovery Equipment Status:	Not Reported
Stage 1 Equipment Installed Date:	Not reported
Stage 2 Vapor Recry Equipment Status:	Not Reported
Stage 2 Equipment Installed Date:	Not reported
Equipment Installer:	Not reported
Contractor Registration Number:	Not reported
Tank Tested:	Not reported
Installer License Number:	Not reported
Tank Installer:	Not reported
Self-Certification Date:	Not reported
Compartment:	Not reported
Compartment Letter:	A
Compartment Capacity:	0000000
Compartment Substance Stored:	Gasoline
Compartment Other Substance:	Not reported
Tank Release Method Detection I:	Not reported
Tank Release Method Detection II:	Not reported
Tank Release Method Detection III:	Not reported
Other Tank Release Method Detection:	None
Tank Release Detection Variance:	No Variance
Pipe Release Detection Method:	Not reported
Pipe Release Detection Method II:	Not reported
Pipe Release Detection Method III:	Not reported
Other Pipe Release Detection Method:	None
Pipe Release Detection Variance:	No Variance
Spill and Overfill Protection:	Not reported
Spill and Overfill Protection II:	Not reported
Spill and Overfill Protection III:	Not reported
Spill Overfill Prevention Variation:	No Variance
Tank ID:	3
Unit ID:	00044688
Tank Status:	Removed from the Ground
Status Date:	06301987
Installation Date:	01011969
Tank Registration Date:	05081986
Capacity:	0012000
Tank Emptied:	No
Tank Construction and Containment:	Not reported
Tank Construction and Containment II:	Not reported
Tank Construction and Containment III:	Not reported
Tank Construction and Containment IV:	Not reported
Pipe Construction and Containment:	Not reported

Map ID
Direction
Distance
Elevation

MAP FINDINGS

Site

Database(s)

EDR ID Number
EPA ID Number

MOBIL OIL 12514 (Continued)

U001252582

Pipe Construction and Containment II:	Not reported
Piping Design and Ext. Containment 3:	Not reported
Piping Design and Ext. Containment 4:	Not reported
Type of Piping:	Not reported
Internal Tank Lining Date:	00000000
Tank Material of Construction:	Steel
Other Materials of Construction:	Not reported
Pipe Material of Construction:	Steel
Other Construction and Containment:	Not reported
Pipe Connectors and Valves 1:	Not reported
Pipe Connectors and Valves 2:	Not reported
Pipe Connectors and Valves 3:	Not reported
Tank Corrosion Protection:	Not reported
Tank Corrosion Protection II:	Not reported
Tank Corrosion Protection III:	Not reported
Other Tank Corrosion Protection Text:	Not reported
Tank Corrosion Protection Variance:	No Variance
Pipe Corrosion Protection:	Not reported
Pipe Corrosion Protection II:	Not reported
Pipe Corrosion Protection 3:	Not reported
Other Corrosion Protection:	None
Pipe Corrosion Protection Variance:	No Variance
Stage 1 Vapor Recovery Equipment Status:	Not Reported
Stage 1 Equipment Installed Date:	Not reported
Stage 2 Vapor Recry Equipment Status:	Not Reported
Stage 2 Equipment Installed Date:	Not reported
Equipment Installer:	Not reported
Contractor Registration Number:	Not reported
Tank Tested:	Not reported
Installer License Number:	Not reported
Tank Installer:	Not reported
Self-Certification Date:	Not reported
Compartment:	Not reported
Compartment Letter:	A
Compartment Capacity:	0000000
Compartment Substance Stored:	Gasoline
Compartment Other Substance:	Not reported
Tank Release Method Detection I:	Not reported
Tank Release Method Detection II:	Not reported
Tank Release Method Detection III:	Not reported
Other Tank Release Method Detection:	None
Tank Release Detection Variance:	No Variance
Pipe Release Detection Method:	Not reported
Pipe Release Detection Method II:	Not reported
Pipe Release Detection Method III:	Not reported
Other Pipe Release Detection Method:	None
Pipe Release Detection Variance:	No Variance
Spill and Overfill Protection:	Not reported
Spill and Overfill Protection II:	Not reported
Spill and Overfill Protection III:	Not reported
Spill Overfill Prevention Variation:	No Variance

Opr His:

Operator ID:	Not reported
Operator Name or Business Name:	Not reported

Map ID
Direction
Distance
Elevation

MAP FINDINGS

Site

Database(s)

EDR ID Number
EPA ID Number

MOBIL OIL 12514 (Continued)

U001252582

Operator Effective Begin Date: Not reported
Operator Effective End Date: Not reported

Own Hist:
Facility ID: Not reported
Facility Number: Not reported
Customer Number: Not reported
Individual Name or Business Name: Not reported
Owner Effective Begin Date: Not reported
Owner Effective End Date: Not reported

A2
West
1/8-1/4
0.243 mi.
1283 ft.

KAWASAKI CITY OF DALLAS
5347 FOREST LN
DALLAS, TX

EDR Historical Auto Stations **1009376816**
N/A

Site 1 of 5 in cluster A

Relative:
Lower

EDR Historical Auto Stations:

Name: KAWASAKI OF DALLAS
Year: 1981

Actual:
595 ft.

Type: MOTORCYCLE DEALERS AND REPAIRERS

Name: KAWASAKI CITY OF DALLAS
Year: 1986
Type: MOTORCYCLE DEALERS AND REPAIRERS

A3
West
1/8-1/4
0.246 mi.
1300 ft.

BLEDSON M 0 TEXACO SERVICE STATION
5341 FOREST
DALLAS, TX

EDR Historical Auto Stations **1009376808**
N/A

Site 2 of 5 in cluster A

Relative:
Lower

EDR Historical Auto Stations:

Name: BLEDSON M 0 TEXACO SERVICE STATION
Year: 1971

Actual:
594 ft.

Type: GASOLINE STATIONS

A4
West
1/8-1/4
0.246 mi.
1300 ft.

FORESTWOOD TEXACO SERVICE STATION
5341 FOREST LN
DALLAS, TX

EDR Historical Auto Stations **1009376809**
N/A

Site 3 of 5 in cluster A

Relative:
Lower

EDR Historical Auto Stations:

Name: BLEDSON M 0 TEXACO SERVICE STATION
Year: 1981

Actual:
594 ft.

Type: GASOLINE STATIONS

Name: FORESTWOOD TEXACO SERVICE STATION
Year: 1986
Type: GASOLINE STATIONS

Map ID
Direction
Distance
Elevation

MAP FINDINGS

Site

Database(s)

EDR ID Number
EPA ID Number

A5
West
1/8-1/4
0.246 mi.
1300 ft.
MOTIVA ENTERPRISES LLC
5341 FOREST LANE
DALLAS, TX 75234
Site 4 of 5 in cluster A

RCRA-NonGen
FINDS
1000982702
TX0000995373

Relative:
Lower

RCRA-NonGen:

Date form received by agency: 04/16/2009

Facility name: MOTIVA ENTERPRISES LLC

Facility address: 5341 FOREST LANE

DALLAS, TX 75234

EPA ID: TX0000995373

Mailing address: PO BOX 2463

HOUSTON, TX 77252

Contact: JENA HENRY

Contact address: PO BOX 2463

HOUSTON, TX 77252

Contact country: US

Contact telephone: 713-241-0236

Contact email: Not reported

EPA Region: 06

Classification: Non-Generator

Description: Handler: Non-Generators do not presently generate hazardous waste

Owner/Operator Summary:

Owner/operator name: MOTIVA ENTERPRISES LLC

Owner/operator address: FOREST LANE
HOUSTON, TX 77252

Owner/operator country: US

Owner/operator telephone: NOT PROVIDED

Legal status: Private

Owner/Operator Type: Operator

Owner/Op start date: 04/16/2009

Owner/Op end date: Not reported

Owner/operator name: MOTIVA ENTERPRISES LLC

Owner/operator address: RESEARCH COURT
NORCROSS, GA 30092

Owner/operator country: US

Owner/operator telephone: NOT PROVIDED

Legal status: Private

Owner/Operator Type: Owner

Owner/Op start date: 04/16/2009

Owner/Op end date: Not reported

Handler Activities Summary:

U.S. importer of hazardous waste: No

Mixed waste (haz. and radioactive): No

Recycler of hazardous waste: No

Transporter of hazardous waste: No

Treater, storer or disposer of HW: No

Underground injection activity: No

On-site burner exemption: No

Furnace exemption: No

Used oil fuel burner: No

Used oil processor: No

User oil refiner: No

Used oil fuel marketer to burner: No

Map ID
Direction
Distance
Elevation

MAP FINDINGS

Site

Database(s)

EDR ID Number
EPA ID Number

MOTIVA ENTERPRISES LLC (Continued)

1000982702

Used oil Specification marketer: No
Used oil transfer facility: No
Used oil transporter: No
Off-site waste receiver: Commercial status unknown

Historical Generators:

Date form received by agency: 01/25/2000
Facility name: MOTIVA ENTERPRISES LLC
Site name: MOTIVA ENTERPRISE LLC
Classification: Not a generator, verified

Date form received by agency: 01/25/2000
Facility name: MOTIVA ENTERPRISES LLC
Site name: MOTIVA ENTERPRISE LLC
Classification: Not a generator, verified

Date form received by agency: 12/27/1994
Facility name: MOTIVA ENTERPRISES LLC
Site name: STAR ENTERPRISE
Classification: Large Quantity Generator

Hazardous Waste Summary:

Waste code: D001
Waste name: IGNITABLE HAZARDOUS WASTES ARE THOSE WASTES WHICH HAVE A FLASHPOINT OF LESS THAN 140 DEGREES FAHRENHEIT AS DETERMINED BY A PENSKEY-MARTENS CLOSED CUP FLASH POINT TESTER. ANOTHER METHOD OF DETERMINING THE FLASH POINT OF A WASTE IS TO REVIEW THE MATERIAL SAFETY DATA SHEET, WHICH CAN BE OBTAINED FROM THE MANUFACTURER OR DISTRIBUTOR OF THE MATERIAL. LACQUER THINNER IS AN EXAMPLE OF A COMMONLY USED SOLVENT WHICH WOULD BE CONSIDERED AS IGNITABLE HAZARDOUS WASTE.

Waste code: D018
Waste name: BENZENE

Violation Status: No violations found

FINDS:

Registry ID: 110005023740

Environmental Interest/Information System

RCRAInfo is a national information system that supports the Resource Conservation and Recovery Act (RCRA) program through the tracking of events and activities related to facilities that generate, transport, and treat, store, or dispose of hazardous waste. RCRAInfo allows RCRA program staff to track the notification, permit, compliance, and corrective action activities required under RCRA.

Map ID
Direction
Distance
Elevation

MAP FINDINGS

Site

Database(s)

EDR ID Number
EPA ID Number

A6
West
1/8-1/4
0.246 mi.
1300 ft.
TEXACO SERVICE STATION
5341 FOREST LN
DALLAS, TX 75234
Site 5 of 5 in cluster A

LPST
UST
U003039062
N/A

Relative:
Lower

LPST:

Actual:
594 ft.

Facility ID: 0013570
Facility Location: 5341 FOREST LN
Region City ID: 04
Region City: Arlington
LPST Id: 115222
Reported Date: 12/12/2000
Entered Date: 8/10/2001
Priority: ASSESMENT INCOMPLETE, NO APPARENT THREATS OR IMPACTS TO RECEPTORS
Status: FINAL CONCURRENCE ISSUED, CASE CLOSED
RPR Coordinator: RCS
Responsible Party Name: MOTIVA ENTERPRISES LLC
Responsible Party Contact: SCOTT BURKEY
Responsible Party Address: 2109 LUNA RD STE 240
Responsible Party City,St,Zip: CARROLLTON, TX 75006
Responsible Party Telephone: 972/247-1700

UST:

Facility ID: 0013570
Facility Type: Retail
Name of Facility Manager: R I RENEAU
Title of Facility Manager: Not reported
Facility Manager Phone: 817-337-8338
Facility Rural Box: Not reported
Facility in Ozone non-attainment area: Yes
TCEQ Num: 079469
Owner ID: 52374
Date Registration Form Received: 050886
Region Number: 04
Number of USTs: 9
Sign Name on Registration Form: F H VAN DYKE
Title of Signer of Registration Form: DIV. MGR.
Date of Signature on Registration Form: 030786
Owner Effective Begin Date: 012099

Owner ID: 52374
Owner Name: MOTIVA ENTERPRISES LLC
Owner Address: Not reported
Owner PO Box: PO BOX 22087
Owner City,St,Zip: GREENSBORO, NC 27420
Owner Contact Name: COMPLIANCE ANALYST
Contact Telephone: 800-253-8054
Owner Type: Corporation
Mail Undeliverable: Not reported
Bankruptcy is in effect: Not reported
Owner Amendment Reason Code: Owner Contact Changed
Owner Amendment Date: 120707
Number of Facilities reported by Owner: 0314
Of Underground Storage Tanks: 1580
Of Aboveground Storage Tanks: 0000

Self-Certification Date: 112700
Signature Name: R I RENEAU

Map ID
Direction
Distance
Elevation

MAP FINDINGS

Site

Database(s)

EDR ID Number
EPA ID Number

TEXACO SERVICE STATION (Continued)

U003039062

Signature Title Name: SH & E COMP COOR
Signature Type Text: Legally-Authorized Rep of Owner
Certification Submitted Type: Initial
Registration Self-Certification Flag: Yes
Fees Self-Certification Flag: Yes
Financial Assurance Self-Certification flag: Yes
Technical standards Self-Certification flag: Yes
UST Delivery Certificate Expiration Date: 200204

Operator ID: 095143
Operator Effective Date: 012099
Operator Type: Corporation
Operator First Name: Not reported
Operator Name: MOTIVA ENTERPRISES LLC
Operator Building Loc: MAILSTOP F 76
Operator Telephone: Not reported
Operator Address: Not reported
Operator PO Box: PO BOX 22087
Operator City,St,Zip: GREENSBORO, NC 27420 2087
Operator Contact Name: Not reported
Operator Contact Title: GVR COMP ANALYST
Operator Contact Phone: 800-253-8054

Tank ID: 1
Unit ID: 00035155
Tank Status: Removed from the Ground
Status Date: 08011989
Installation Date: 01011965
Tank Registration Date: 05081986
Capacity: 0006000
Tank Emptied: No
Tank Construction and Containment: Not reported
Tank Construction and Containment II: Not reported
Tank Construction and Containment III: Not reported
Tank Construction and Containment IV: Not reported
Pipe Construction and Containment: Not reported
Pipe Construction and Containment II: Not reported
Piping Design and Ext. Containment 3: Not reported
Piping Design and Ext. Containment 4: Not reported
Type of Piping: Not reported
Internal Tank Lining Date: 00000000
Tank Material of Construction: Steel
Other Materials of Construction: Not reported
Pipe Material of Construction: FRP (fiberglass-reinforced plastic)
Other Construction and Containment: Not reported
Pipe Connectors and Valves 1: Not reported
Pipe Connectors and Valves 2: Not reported
Pipe Connectors and Valves 3: Not reported
Tank Corrosion Protection: Not reported
Tank Corrosion Protection II: Not reported
Tank Corrosion Protection III: Not reported
Other Tank Corrosion Protection Text: None
Tank Corrosion Protection Variance: No Variance
Pipe Corrosion Protection: Not reported
Pipe Corrosion Protection II: Not reported
Pipe Corrosion Protection 3: Not reported

Map ID
Direction
Distance
Elevation

MAP FINDINGS

Site

Database(s)

EDR ID Number
EPA ID Number

TEXACO SERVICE STATION (Continued)

U003039062

Other Corrosion Protection:	None
Pipe Corrosion Protection Variance:	No Variance
Stage 1 Vapor Recovery Equipment Status:	Not Reported
Stage 1 Equipment Installed Date:	Not reported
Stage 2 Vapor Recry Equipment Status:	Not Reported
Stage 2 Equipment Installed Date:	Not reported
Equipment Installer:	Not reported
Contractor Registration Number:	Not reported
Tank Tested:	Not reported
Installer License Number:	Not reported
Tank Installer:	Not reported
Self-Certification Date:	112700
Compartment:	A
Compartment Letter:	A
Compartment Capacity:	0000000
Compartment Substance Stored:	Gasoline
Compartment Other Substance:	Not reported
Tank Release Method Detection I:	Not reported
Tank Release Method Detection II:	Not reported
Tank Release Method Detection III:	Not reported
Other Tank Release Method Detection:	None
Tank Release Detection Variance:	No Variance
Pipe Release Detection Method:	Not reported
Pipe Release Detection Method II:	Not reported
Pipe Release Detection Method III:	Not reported
Other Pipe Release Detection Method:	None
Pipe Release Detection Variance:	No Variance
Spill and Overfill Protection:	Not reported
Spill and Overfill Protection II:	Not reported
Spill and Overfill Protection III:	Not reported
Spill Overfill Prevention Variation:	No Variance
Tank ID:	1
Unit ID:	00035159
Tank Status:	Removed from the Ground
Status Date:	06052001
Installation Date:	01011989
Tank Registration Date:	05081986
Capacity:	0010000
Tank Emptied:	No
Tank Construction and Containment:	Double Wall
Tank Construction and Containment II:	Not reported
Tank Construction and Containment III:	Not reported
Tank Construction and Containment IV:	Not reported
Pipe Construction and Containment:	Double Wall
Pipe Construction and Containment II:	Not reported
Piping Design and Ext. Containment 3:	Not reported
Piping Design and Ext. Containment 4:	Not reported
Type of Piping:	Not reported
Internal Tank Lining Date:	00000000
Tank Material of Construction:	FRP (fiberglass-reinforced plastic
Other Materials of Construction:	Not reported
Pipe Material of Construction:	FRP (fiberglass-reinforced plastic
Other Construction and Containment:	Not reported
Pipe Connectors and Valves 1:	Not reported

Map ID
Direction
Distance
Elevation

MAP FINDINGS

Site

Database(s)

EDR ID Number
EPA ID Number

TEXACO SERVICE STATION (Continued)

U003039062

Pipe Connectors and Valves 2:	Not reported
Pipe Connectors and Valves 3:	Not reported
Tank Corrosion Protection:	FRP tank or piping (noncorrodible)
Tank Corrosion Protection II:	Not reported
Tank Corrosion Protection III:	Not reported
Other Tank Corrosion Protection Text:	Cathodic Protection
Tank Corrosion Protection Variance:	No Variance
Pipe Corrosion Protection:	FRP tank or piping (noncorrodible)
Pipe Corrosion Protection II:	Not reported
Pipe Corrosion Protection 3:	Not reported
Other Corrosion Protection:	Cathodic Protection
Pipe Corrosion Protection Variance:	No Variance
Stage 1 Vapor Recovery Equipment Status:	Not Reported
Stage 1 Equipment Installed Date:	Not reported
Stage 2 Vapor Recry Equipment Status:	Not Reported
Stage 2 Equipment Installed Date:	Not reported
Equipment Installer:	Not reported
Contractor Registration Number:	Not reported
Tank Tested:	Not reported
Installer License Number:	Not reported
Tank Installer:	Not reported
Self-Certification Date:	112700
Compartment:	A
Compartment Letter:	A
Compartment Capacity:	0000000
Compartment Substance Stored:	Gasoline
Compartment Other Substance:	Not reported
Tank Release Method Detection I:	Automatic Tank Gauge Test and Inventory Cntrl
Tank Release Method Detection II:	Interstitial Monitoring within Secondary Wall/Jacket
Tank Release Method Detection III:	Not reported
Other Tank Release Method Detection:	Tightness Testing
Tank Release Detection Variance:	No Variance
Pipe Release Detection Method:	Interstitial Monitoring within Secondary Wall/Jacket
Pipe Release Detection Method II:	Auto. Line Leak Detector (3.0 gph for pressure piping)
Pipe Release Detection Method III:	Not reported
Other Pipe Release Detection Method:	Tightness Testing
Pipe Release Detection Variance:	No Variance
Spill and Overfill Protection:	Auto. Flow Restrictor Valve
Spill and Overfill Protection II:	Factory-Built Spill Container/Bucket/Sump
Spill and Overfill Protection III:	1
Spill Overfill Prevention Variation:	No Variance
Tank ID:	2
Unit ID:	00035157
Tank Status:	Removed from the Ground
Status Date:	06052001
Installation Date:	01011989
Tank Registration Date:	05081986
Capacity:	0010000
Tank Emptied:	No
Tank Construction and Containment:	Double Wall
Tank Construction and Containment II:	Not reported
Tank Construction and Containment III:	Not reported
Tank Construction and Containment IV:	Not reported
Pipe Construction and Containment:	Double Wall

Map ID
Direction
Distance
Elevation

MAP FINDINGS

Site

Database(s)

EDR ID Number
EPA ID Number

TEXACO SERVICE STATION (Continued)

U003039062

Pipe Construction and Containment II:	Not reported
Piping Design and Ext. Containment 3:	Not reported
Piping Design and Ext. Containment 4:	Not reported
Type of Piping:	Not reported
Internal Tank Lining Date:	00000000
Tank Material of Construction:	FRP (fiberglass-reinforced plastic
Other Materials of Construction:	Not reported
Pipe Material of Construction:	FRP (fiberglass-reinforced plastic
Other Construction and Containment:	Not reported
Pipe Connectors and Valves 1:	Not reported
Pipe Connectors and Valves 2:	Not reported
Pipe Connectors and Valves 3:	Not reported
Tank Corrosion Protection:	FRP tank or piping (noncorrodible)
Tank Corrosion Protection II:	Not reported
Tank Corrosion Protection III:	Not reported
Other Tank Corrosion Protection Text:	Cathodic Protection
Tank Corrosion Protection Variance:	No Variance
Pipe Corrosion Protection:	FRP tank or piping (noncorrodible)
Pipe Corrosion Protection II:	Not reported
Pipe Corrosion Protection 3:	Not reported
Other Corrosion Protection:	Cathodic Protection
Pipe Corrosion Protection Variance:	No Variance
Stage 1 Vapor Recovery Equipment Status:	Not Reported
Stage 1 Equipment Installed Date:	Not reported
Stage 2 Vapor Recry Equipment Status:	Not Reported
Stage 2 Equipment Installed Date:	Not reported
Equipment Installer:	Not reported
Contractor Registration Number:	Not reported
Tank Tested:	Not reported
Installer License Number:	Not reported
Tank Installer:	Not reported
Self-Certification Date:	112700
Compartment:	A
Compartment Letter:	A
Compartment Capacity:	0000000
Compartment Substance Stored:	Gasoline
Compartment Other Substance:	Not reported
Tank Release Method Detection I:	Automatic Tank Gauge Test and Inventory Cntrl
Tank Release Method Detection II:	Interstitial Monitoring within Secondary Wall/Jacket
Tank Release Method Detection III:	Not reported
Other Tank Release Method Detection:	Tightness Testing
Tank Release Detection Variance:	No Variance
Pipe Release Detection Method:	Interstitial Monitoring within Secondary Wall/Jacket
Pipe Release Detection Method II:	Auto. Line Leak Detector (3.0 gph for pressure piping)
Pipe Release Detection Method III:	Not reported
Other Pipe Release Detection Method:	Tightness Testing
Pipe Release Detection Variance:	No Variance
Spill and Overfill Protection:	Auto. Flow Restrictor Valve
Spill and Overfill Protection II:	Factory-Built Spill Container/Bucket/Sump
Spill and Overfill Protection III:	1
Spill Overfill Prevention Variation:	No Variance
Tank ID:	2
Unit ID:	00035154
Tank Status:	Removed from the Ground

Map ID
Direction
Distance
Elevation

MAP FINDINGS

Site

Database(s)

EDR ID Number
EPA ID Number

TEXACO SERVICE STATION (Continued)

U003039062

Status Date:	08011989
Installation Date:	01011965
Tank Registration Date:	05081986
Capacity:	0006000
Tank Emptied:	No
Tank Construction and Containment:	Not reported
Tank Construction and Containment II:	Not reported
Tank Construction and Containment III:	Not reported
Tank Construction and Containment IV:	Not reported
Pipe Construction and Containment:	Not reported
Pipe Construction and Containment II:	Not reported
Piping Design and Ext. Containment 3:	Not reported
Piping Design and Ext. Containment 4:	Not reported
Type of Piping:	Not reported
Internal Tank Lining Date:	00000000
Tank Material of Construction:	Steel
Other Materials of Construction:	Not reported
Pipe Material of Construction:	FRP (fiberglass-reinforced plastic)
Other Construction and Containment:	Not reported
Pipe Connectors and Valves 1:	Not reported
Pipe Connectors and Valves 2:	Not reported
Pipe Connectors and Valves 3:	Not reported
Tank Corrosion Protection:	Not reported
Tank Corrosion Protection II:	Not reported
Tank Corrosion Protection III:	Not reported
Other Tank Corrosion Protection Text:	None
Tank Corrosion Protection Variance:	No Variance
Pipe Corrosion Protection:	Not reported
Pipe Corrosion Protection II:	Not reported
Pipe Corrosion Protection 3:	Not reported
Other Corrosion Protection:	None
Pipe Corrosion Protection Variance:	No Variance
Stage 1 Vapor Recovery Equipment Status:	Not Reported
Stage 1 Equipment Installed Date:	Not reported
Stage 2 Vapor Recry Equipment Status:	Not Reported
Stage 2 Equipment Installed Date:	Not reported
Equipment Installer:	Not reported
Contractor Registration Number:	Not reported
Tank Tested:	Not reported
Installer License Number:	Not reported
Tank Installer:	Not reported
Self-Certification Date:	112700
Compartment:	A
Compartment Letter:	A
Compartment Capacity:	0000000
Compartment Substance Stored:	Gasoline
Compartment Other Substance:	Not reported
Tank Release Method Detection I:	Not reported
Tank Release Method Detection II:	Not reported
Tank Release Method Detection III:	Not reported
Other Tank Release Method Detection:	None
Tank Release Detection Variance:	No Variance
Pipe Release Detection Method:	Not reported
Pipe Release Detection Method II:	Not reported
Pipe Release Detection Method III:	Not reported

Map ID
Direction
Distance
Elevation

MAP FINDINGS

Site

Database(s)

EDR ID Number
EPA ID Number

TEXACO SERVICE STATION (Continued)

U003039062

Other Pipe Release Detection Method:	None
Pipe Release Detection Variance:	No Variance
Spill and Overfill Protection:	Not reported
Spill and Overfill Protection II:	Not reported
Spill and Overfill Protection III:	Not reported
Spill Overfill Prevention Variation:	No Variance
Tank ID:	3
Unit ID:	00035158
Tank Status:	Removed from the Ground
Status Date:	06052001
Installation Date:	01011989
Tank Registration Date:	05081986
Capacity:	0010000
Tank Emptied:	No
Tank Construction and Containment:	Double Wall
Tank Construction and Containment II:	Not reported
Tank Construction and Containment III:	Not reported
Tank Construction and Containment IV:	Not reported
Pipe Construction and Containment:	Double Wall
Pipe Construction and Containment II:	Not reported
Piping Design and Ext. Containment 3:	Not reported
Piping Design and Ext. Containment 4:	Not reported
Type of Piping:	Not reported
Internal Tank Lining Date:	00000000
Tank Material of Construction:	FRP (fiberglass-reinforced plastic)
Other Materials of Construction:	Not reported
Pipe Material of Construction:	FRP (fiberglass-reinforced plastic)
Other Construction and Containment:	Not reported
Pipe Connectors and Valves 1:	Not reported
Pipe Connectors and Valves 2:	Not reported
Pipe Connectors and Valves 3:	Not reported
Tank Corrosion Protection:	FRP tank or piping (noncorrodible)
Tank Corrosion Protection II:	Not reported
Tank Corrosion Protection III:	Not reported
Other Tank Corrosion Protection Text:	Cathodic Protection
Tank Corrosion Protection Variance:	No Variance
Pipe Corrosion Protection:	FRP tank or piping (noncorrodible)
Pipe Corrosion Protection II:	Not reported
Pipe Corrosion Protection 3:	Not reported
Other Corrosion Protection:	Cathodic Protection
Pipe Corrosion Protection Variance:	No Variance
Stage 1 Vapor Recovery Equipment Status:	Not Reported
Stage 1 Equipment Installed Date:	Not reported
Stage 2 Vapor Recry Equipment Status:	Not Reported
Stage 2 Equipment Installed Date:	Not reported
Equipment Installer:	Not reported
Contractor Registration Number:	Not reported
Tank Tested:	Not reported
Installer License Number:	Not reported
Tank Installer:	Not reported
Self-Certification Date:	112700
Compartment:	A
Compartment Letter:	A
Compartment Capacity:	0000000

Map ID
Direction
Distance
Elevation

MAP FINDINGS

Site

Database(s)

EDR ID Number
EPA ID Number

TEXACO SERVICE STATION (Continued)

U003039062

Compartment Substance Stored:	Gasoline
Compartment Other Substance:	Not reported
Tank Release Method Detection I:	Automatic Tank Gauge Test and Inventory Cntrl
Tank Release Method Detection II:	Interstitial Monitoring within Secondary Wall/Jacket
Tank Release Method Detection III:	Not reported
Other Tank Release Method Detection:	Tightness Testing
Tank Release Detection Variance:	No Variance
Pipe Release Detection Method:	Interstitial Monitoring within Secondary Wall/Jacket
Pipe Release Detection Method II:	Auto. Line Leak Detector (3.0 gph for pressure piping)
Pipe Release Detection Method III:	Not reported
Other Pipe Release Detection Method:	Tightness Testing
Pipe Release Detection Variance:	No Variance
Spill and Overfill Protection:	Auto. Flow Restrictor Valve
Spill and Overfill Protection II:	Factory-Built Spill Container/Bucket/Sump
Spill and Overfill Protection III:	1
Spill Overfill Prevention Variation:	No Variance

Tank ID:	3
Unit ID:	00035153
Tank Status:	Removed from the Ground
Status Date:	08011989
Installation Date:	01011965
Tank Registration Date:	05081986
Capacity:	0006000
Tank Emptied:	No
Tank Construction and Containment:	Not reported
Tank Construction and Containment II:	Not reported
Tank Construction and Containment III:	Not reported
Tank Construction and Containment IV:	Not reported
Pipe Construction and Containment:	Not reported
Pipe Construction and Containment II:	Not reported
Piping Design and Ext. Containment 3:	Not reported
Piping Design and Ext. Containment 4:	Not reported
Type of Piping:	Not reported
Internal Tank Lining Date:	00000000
Tank Material of Construction:	Steel
Other Materials of Construction:	Not reported
Pipe Material of Construction:	FRP (fiberglass-reinforced plastic)
Other Construction and Containment:	Not reported
Pipe Connectors and Valves 1:	Not reported
Pipe Connectors and Valves 2:	Not reported
Pipe Connectors and Valves 3:	Not reported
Tank Corrosion Protection:	Not reported
Tank Corrosion Protection II:	Not reported
Tank Corrosion Protection III:	Not reported
Other Tank Corrosion Protection Text:	None
Tank Corrosion Protection Variance:	No Variance
Pipe Corrosion Protection:	Not reported
Pipe Corrosion Protection II:	Not reported
Pipe Corrosion Protection 3:	Not reported
Other Corrosion Protection:	None
Pipe Corrosion Protection Variance:	No Variance
Stage 1 Vapor Recovery Equipment Status:	Not Reported
Stage 1 Equipment Installed Date:	Not reported
Stage 2 Vapor Recry Equipment Status:	Not Reported
Stage 2 Equipment Installed Date:	Not reported
Equipment Installer:	Not reported

Map ID
Direction
Distance
Elevation

MAP FINDINGS

Site

Database(s)

EDR ID Number
EPA ID Number

TEXACO SERVICE STATION (Continued)

U003039062

Contractor Registration Number:	Not reported
Tank Tested:	Not reported
Installer License Number:	Not reported
Tank Installer:	Not reported
Self-Certification Date:	112700
Compartment:	A
Compartment Letter:	A
Compartment Capacity:	0000000
Compartment Substance Stored:	Gasoline
Compartment Other Substance:	Not reported
Tank Release Method Detection I:	Not reported
Tank Release Method Detection II:	Not reported
Tank Release Method Detection III:	Not reported
Other Tank Release Method Detection:	None
Tank Release Detection Variance:	No Variance
Pipe Release Detection Method:	Not reported
Pipe Release Detection Method II:	Not reported
Pipe Release Detection Method III:	Not reported
Other Pipe Release Detection Method:	None
Pipe Release Detection Variance:	No Variance
Spill and Overfill Protection:	Not reported
Spill and Overfill Protection II:	Not reported
Spill and Overfill Protection III:	Not reported
Spill Overfill Prevention Variation:	No Variance
Tank ID:	4
Unit ID:	00035160
Tank Status:	Removed from the Ground
Status Date:	06052001
Installation Date:	01011989
Tank Registration Date:	05081986
Capacity:	0000550
Tank Emptied:	No
Tank Construction and Containment:	Double Wall
Tank Construction and Containment II:	Not reported
Tank Construction and Containment III:	Not reported
Tank Construction and Containment IV:	Not reported
Pipe Construction and Containment:	Not reported
Pipe Construction and Containment II:	Not reported
Piping Design and Ext. Containment 3:	Not reported
Piping Design and Ext. Containment 4:	Not reported
Type of Piping:	Gravity
Internal Tank Lining Date:	00000000
Tank Material of Construction:	FRP (fiberglass-reinforced plastic)
Other Materials of Construction:	Not reported
Pipe Material of Construction:	FRP (fiberglass-reinforced plastic)
Other Construction and Containment:	Not reported
Pipe Connectors and Valves 1:	Not reported
Pipe Connectors and Valves 2:	Not reported
Pipe Connectors and Valves 3:	Not reported
Tank Corrosion Protection:	FRP tank or piping (noncorrodible)
Tank Corrosion Protection II:	Not reported
Tank Corrosion Protection III:	Not reported
Other Tank Corrosion Protection Text:	Cathodic Protection
Tank Corrosion Protection Variance:	No Variance

Map ID
Direction
Distance
Elevation

MAP FINDINGS

Site

Database(s)

EDR ID Number
EPA ID Number

TEXACO SERVICE STATION (Continued)

U003039062

Pipe Corrosion Protection:	Not reported
Pipe Corrosion Protection II:	Not reported
Pipe Corrosion Protection 3:	Not reported
Other Corrosion Protection:	Cathodic Protection
Pipe Corrosion Protection Variance:	No Variance
Stage 1 Vapor Recovery Equipment Status:	Not Reported
Stage 1 Equipment Installed Date:	Not reported
Stage 2 Vapor Recry Equipment Status:	Not Reported
Stage 2 Equipment Installed Date:	Not reported
Equipment Installer:	Not reported
Contractor Registration Number:	Not reported
Tank Tested:	Not reported
Installer License Number:	Not reported
Tank Installer:	Not reported
Self-Certification Date:	112700
Compartment:	A
Compartment Letter:	A
Compartment Capacity:	0000000
Compartment Substance Stored:	Used Oil
Compartment Other Substance:	Not reported
Tank Release Method Detection I:	Interstitial Monitoring within Secondary Wall/Jacket
Tank Release Method Detection II:	Not reported
Tank Release Method Detection III:	Not reported
Other Tank Release Method Detection:	Inventory Control
Tank Release Detection Variance:	No Variance
Pipe Release Detection Method:	Interstitial Monitoring within Secondary Wall/Jacket
Pipe Release Detection Method II:	Not reported
Pipe Release Detection Method III:	Not reported
Other Pipe Release Detection Method:	Not reported
Pipe Release Detection Variance:	No Variance
Spill and Overfill Protection:	Not reported
Spill and Overfill Protection II:	Not reported
Spill and Overfill Protection III:	Not reported
Spill Overfill Prevention Variation:	No Variance
Tank ID:	4
Unit ID:	00035152
Tank Status:	Removed from the Ground
Status Date:	08011989
Installation Date:	01011965
Tank Registration Date:	05081986
Capacity:	0006000
Tank Emptied:	No
Tank Construction and Containment:	Not reported
Tank Construction and Containment II:	Not reported
Tank Construction and Containment III:	Not reported
Tank Construction and Containment IV:	Not reported
Pipe Construction and Containment:	Not reported
Pipe Construction and Containment II:	Not reported
Piping Design and Ext. Containment 3:	Not reported
Piping Design and Ext. Containment 4:	Not reported
Type of Piping:	Not reported
Internal Tank Lining Date:	00000000
Tank Material of Construction:	Steel
Other Materials of Construction:	Not reported

Map ID
Direction
Distance
Elevation

MAP FINDINGS

Site

Database(s)

EDR ID Number
EPA ID Number

TEXACO SERVICE STATION (Continued)

U003039062

Pipe Material of Construction:	FRP (fiberglass-reinforced plastic)
Other Construction and Containment:	Not reported
Pipe Connectors and Valves 1:	Not reported
Pipe Connectors and Valves 2:	Not reported
Pipe Connectors and Valves 3:	Not reported
Tank Corrosion Protection:	Not reported
Tank Corrosion Protection II:	Not reported
Tank Corrosion Protection III:	Not reported
Other Tank Corrosion Protection Text:	None
Tank Corrosion Protection Variance:	No Variance
Pipe Corrosion Protection:	Not reported
Pipe Corrosion Protection II:	Not reported
Pipe Corrosion Protection 3:	Not reported
Other Corrosion Protection:	None
Pipe Corrosion Protection Variance:	No Variance
Stage 1 Vapor Recovery Equipment Status:	Not Reported
Stage 1 Equipment Installed Date:	Not reported
Stage 2 Vapor Recry Equipment Status:	Not Reported
Stage 2 Equipment Installed Date:	Not reported
Equipment Installer:	Not reported
Contractor Registration Number:	Not reported
Tank Tested:	Not reported
Installer License Number:	Not reported
Tank Installer:	Not reported

Self-Certification Date:	112700
Compartment:	A

Compartment Letter:	A
Compartment Capacity:	0000000
Compartment Substance Stored:	Diesel
Compartment Other Substance:	Not reported
Tank Release Method Detection I:	Not reported
Tank Release Method Detection II:	Not reported
Tank Release Method Detection III:	Not reported
Other Tank Release Method Detection:	None
Tank Release Detection Variance:	No Variance
Pipe Release Detection Method:	Not reported
Pipe Release Detection Method II:	Not reported
Pipe Release Detection Method III:	Not reported
Other Pipe Release Detection Method:	None
Pipe Release Detection Variance:	No Variance
Spill and Overfill Protection:	Not reported
Spill and Overfill Protection II:	Not reported
Spill and Overfill Protection III:	Not reported
Spill Overfill Prevention Variation:	No Variance

Tank ID:	5
Unit ID:	00035156
Tank Status:	Removed from the Ground
Status Date:	08011989
Installation Date:	01011965
Tank Registration Date:	05081986
Capacity:	0000550
Tank Emptied:	No
Tank Construction and Containment:	Not reported
Tank Construction and Containment II:	Not reported

Map ID
Direction
Distance
Elevation

MAP FINDINGS

Site

Database(s)

EDR ID Number
EPA ID Number

TEXACO SERVICE STATION (Continued)

U003039062

Tank Construction and Containment III:	Not reported
Tank Construction and Containment IV:	Not reported
Pipe Construction and Containment:	Not reported
Pipe Construction and Containment II:	Not reported
Piping Design and Ext. Containment 3:	Not reported
Piping Design and Ext. Containment 4:	Not reported
Type of Piping:	Not reported
Internal Tank Lining Date:	00000000
Tank Material of Construction:	Steel
Other Materials of Construction:	Not reported
Pipe Material of Construction:	FRP (fiberglass-reinforced plastic)
Other Construction and Containment:	Not reported
Pipe Connectors and Valves 1:	Not reported
Pipe Connectors and Valves 2:	Not reported
Pipe Connectors and Valves 3:	Not reported
Tank Corrosion Protection:	Not reported
Tank Corrosion Protection II:	Not reported
Tank Corrosion Protection III:	Not reported
Other Tank Corrosion Protection Text:	None
Tank Corrosion Protection Variance:	No Variance
Pipe Corrosion Protection:	Not reported
Pipe Corrosion Protection II:	Not reported
Pipe Corrosion Protection 3:	Not reported
Other Corrosion Protection:	None
Pipe Corrosion Protection Variance:	No Variance
Stage 1 Vapor Recovery Equipment Status:	Not Reported
Stage 1 Equipment Installed Date:	Not reported
Stage 2 Vapor Recry Equipment Status:	Not Reported
Stage 2 Equipment Installed Date:	Not reported
Equipment Installer:	Not reported
Contractor Registration Number:	Not reported
Tank Tested:	Not reported
Installer License Number:	Not reported
Tank Installer:	Not reported
Self-Certification Date:	Not reported
Compartment:	Not reported
Compartment Letter:	A
Compartment Capacity:	0000000
Compartment Substance Stored:	Used Oil
Compartment Other Substance:	Not reported
Tank Release Method Detection I:	Not reported
Tank Release Method Detection II:	Not reported
Tank Release Method Detection III:	Not reported
Other Tank Release Method Detection:	None
Tank Release Detection Variance:	No Variance
Pipe Release Detection Method:	Not reported
Pipe Release Detection Method II:	Not reported
Pipe Release Detection Method III:	Not reported
Other Pipe Release Detection Method:	None
Pipe Release Detection Variance:	No Variance
Spill and Overfill Protection:	Not reported
Spill and Overfill Protection II:	Not reported
Spill and Overfill Protection III:	Not reported
Spill Overfill Prevention Variation:	No Variance

Map ID
Direction
Distance
Elevation

MAP FINDINGS

Site

Database(s)

EDR ID Number
EPA ID Number

TEXACO SERVICE STATION (Continued)

U003039062

Opr His:

Operator ID: Not reported
Operator Name or Business Name: Not reported
Operator Effective Begin Date: Not reported
Operator Effective End Date: Not reported

Own Hist:

Facility ID: 079469
Facility Number: 0013570
Customer Number: 24614
Individual Name or Business Name: MOTIVA ENTERPRISES LLC
Owner Effective Begin Date: 050886
Owner Effective End Date: 012099

7
West
1/4-1/2
0.371 mi.
1957 ft.

DUNLAP SWAIN 8
11804 INWOOD RD
DALLAS, TX 75234

LPST U001243377
UST N/A

Relative:
Lower

LPST:

Facility ID: 0006948
Facility Location: 11804 INWOOD RD
Region City ID: 04
Region City: ARLINGTON
LPST Id: 94758
Reported Date: 1/10/1990
Entered Date: 7/21/1989
Priority: SOIL CONTAMINATION ONLY, REQUIRES FULL SITE ASSESSMENT & RAP
Status: FINAL CONCURRENCE ISSUED, CASE CLOSED
RPR Coordinator: RPR
Responsible Party Name: DUNLAP SWAIN
Responsible Party Contact: MARTY MARTINEZ
Responsible Party Address: PO BOX 2339
Responsible Party City,St,Zip: DALLAS, TX 75221
Responsible Party Telephone: 214/747-4267

Actual:
586 ft.

Facility ID: 0006948
Facility Location: 11804 INWOOD RD
Region City ID: 04
Region City: Arlington
LPST Id: 114846
Reported Date: 12/14/1999
Entered Date: 1/27/2000
Priority: IMPACTED GW W/IN 500ft-0.25mi TO SW USED BY HUMAN, ENDGR SPEC
Status: FINAL CONCURRENCE ISSUED, CASE CLOSED
RPR Coordinator: JLM
Responsible Party Name: DUNLAP SWAIN CO
Responsible Party Contact: MARTY MARTINEZ
Responsible Party Address: 2607 SAN JACINTO
Responsible Party City,St,Zip: DALLAS, TX 75221
Responsible Party Telephone: 214/747-4267

UST:

Facility ID: 0006948

Map ID
Direction
Distance
Elevation

MAP FINDINGS

Site

Database(s)

EDR ID Number
EPA ID Number

DUNLAP SWAIN 8 (Continued)

U001243377

Facility Type:	Retail
Name of Facility Manager:	STEVE THOMPSON
Title of Facility Manager:	MGR
Facility Manager Phone:	972-239-3271
Facility Rural Box:	Not reported
Facility in Ozone non-attainment area:	Yes
TCEQ Num:	046070
Owner ID:	03931
Date Registration Form Received:	050886
Region Number:	04
Number of USTs:	7
Sign Name on Registration Form:	M MARTINEZ
Title of Signer of Registration Form:	VP
Date of Signature on Registration Form:	041086
Owner Effective Begin Date:	050886
Owner ID:	03931
Owner Name:	DUNLAP-SWAIN TIRE COMPANY INC
Owner Address:	Not reported
Owner PO Box:	PO BOX 2339
Owner City,St,Zip:	DALLAS, TX 75221
Owner Contact Name:	JOHN NIEMEYER
Contact Telephone:	214-741-1234
Owner Type:	Corporation
Mail Undeliverable:	Not reported
Bankruptcy is in effect:	Not reported
Owner Amendment Reason Code:	Owner Contact Changed
Owner Amendment Date:	011007
Number of Facilities reported by Owner:	0011
# Of Underground Storage Tanks:	0050
# Of Aboveground Storage Tanks:	0000
Self-Certification Date:	010207
Signature Name:	JOHN NIEMEYER
Signature Title Name:	GENERAL MANAGER
Signature Type Text:	Legally-Authorized Rep of Owner
Certification Submitted Type:	Annual renewal
Registration Self-Certification Flag:	Yes
Fees Self-Certification Flag:	Yes
Financial Assurance Self-Certification flag:	Yes
Technical standards Self-Certification flag:	Yes
UST Delivery Certificate Expiration Date:	200801
Self-Certification Date:	121008
Signature Name:	JOHN NIEMEYER
Signature Title Name:	GM
Signature Type Text:	Legally-Authorized Rep of Owner
Certification Submitted Type:	Annual renewal
Registration Self-Certification Flag:	Yes
Fees Self-Certification Flag:	Yes
Financial Assurance Self-Certification flag:	Yes
Technical standards Self-Certification flag:	Yes
UST Delivery Certificate Expiration Date:	201001
Self-Certification Date:	121702
Signature Name:	JOHN NIEMEYER
Signature Title Name:	GEN MGR

Map ID
Direction
Distance
Elevation

MAP FINDINGS

Site

Database(s)

EDR ID Number
EPA ID Number

DUNLAP SWAIN 8 (Continued)

U001243377

Signature Type Text: Legally-Authorized Rep of Owner
Certification Submitted Type: Annual renewal
Registration Self-Certification Flag: Yes
Fees Self-Certification Flag: Yes
Financial Assurance Self-Certification flag: Yes
Technical standards Self-Certification flag: Yes
UST Delivery Certificate Expiration Date: 200401

Self-Certification Date: 013102
Signature Name: MARTY MARTINEZ
Signature Title Name: VP
Signature Type Text: Legally-Authorized Rep of Owner
Certification Submitted Type: Annual renewal
Registration Self-Certification Flag: Yes
Fees Self-Certification Flag: Yes
Financial Assurance Self-Certification flag: Yes
Technical standards Self-Certification flag: Yes
UST Delivery Certificate Expiration Date: 200301

Self-Certification Date: 121405
Signature Name: JOHN NIEMEYER
Signature Title Name: GENERAL MGR
Signature Type Text: Legally-Authorized Rep of Owner
Certification Submitted Type: Annual renewal
Registration Self-Certification Flag: Yes
Fees Self-Certification Flag: Yes
Financial Assurance Self-Certification flag: Yes
Technical standards Self-Certification flag: Yes
UST Delivery Certificate Expiration Date: 200701

Self-Certification Date: 121503
Signature Name: JOHN NIEMEYER
Signature Title Name: Not reported
Signature Type Text: Legally-Authorized Rep of Owner
Certification Submitted Type: Annual renewal
Registration Self-Certification Flag: Yes
Fees Self-Certification Flag: Yes
Financial Assurance Self-Certification flag: Yes
Technical standards Self-Certification flag: Yes
UST Delivery Certificate Expiration Date: 200501

Self-Certification Date: 123104
Signature Name: JOHN NIEMEYER
Signature Title Name: GENERAL MANAGER
Signature Type Text: Legally-Authorized Rep of Owner
Certification Submitted Type: Annual renewal
Registration Self-Certification Flag: Yes
Fees Self-Certification Flag: Yes
Financial Assurance Self-Certification flag: Yes
Technical standards Self-Certification flag: Yes
UST Delivery Certificate Expiration Date: 200601

Self-Certification Date: 010208
Signature Name: JOHN NIEMEYER
Signature Title Name: GEN MGR
Signature Type Text: Legally-Authorized Rep of Owner
Certification Submitted Type: Annual renewal

Map ID
Direction
Distance
Elevation

MAP FINDINGS

Site

Database(s)

EDR ID Number
EPA ID Number

DUNLAP SWAIN 8 (Continued)

U001243377

Registration Self-Certification Flag:	Yes
Fees Self-Certification Flag:	Yes
Financial Assurance Self-Certification flag:	Yes
Technical standards Self-Certification flag:	Yes
UST Delivery Certificate Expiration Date:	200901
Self-Certification Date:	012001
Signature Name:	MARTY MARTINEZ
Signature Title Name:	VP
Signature Type Text:	Owner
Certification Submitted Type:	Initial
Registration Self-Certification Flag:	Yes
Fees Self-Certification Flag:	Yes
Financial Assurance Self-Certification flag:	Yes
Technical standards Self-Certification flag:	Yes
UST Delivery Certificate Expiration Date:	200201
Operator ID:	042127
Operator Effective Date:	070286
Operator Type:	Corporation
Operator First Name:	Not reported
Operator Name:	DUNLAP-SWAIN TIRE COMPANY INC
Operator Building Loc:	Not reported
Operator Telephone:	Not reported
Operator Address:	Not reported
Operator PO Box:	PO BOX 2339
Operator City,St,Zip:	DALLAS, TX 75221
Operator Contact Name:	JOHN NIEMEYER
Operator Contact Title:	GEN MGR
Operator Contact Phone:	214-741-1234
Tank ID:	1
Unit ID:	00017961
Tank Status:	In Use
Status Date:	Not reported
Installation Date:	02011990
Tank Registration Date:	05081986
Capacity:	0006000
Tank Emptied:	No
Tank Construction and Containment:	Single Wall
Tank Construction and Containment II:	Not reported
Tank Construction and Containment III:	Not reported
Tank Construction and Containment IV:	Not reported
Pipe Construction and Containment:	Single Wall
Pipe Construction and Containment II:	Not reported
Piping Design and Ext. Containment 3:	Not reported
Piping Design and Ext. Containment 4:	Not reported
Type of Piping:	Pressurized
Internal Tank Lining Date:	00000000
Tank Material of Construction:	Composite (steel w/external FRP cladding
Other Materials of Construction:	Not reported
Pipe Material of Construction:	FRP (fiberglass-reinforced plastic
Other Construction and Containment:	Not reported
Pipe Connectors and Valves 1:	3
Pipe Connectors and Valves 2:	1
Pipe Connectors and Valves 3:	Not reported

Map ID
Direction
Distance
Elevation

MAP FINDINGS

Site

Database(s)

EDR ID Number
EPA ID Number

DUNLAP SWAIN 8 (Continued)

U001243377

Tank Corrosion Protection:	FRP tank or piping (noncorrodible)
Tank Corrosion Protection II:	Not reported
Tank Corrosion Protection III:	Not reported
Other Tank Corrosion Protection Text:	Not reported
Tank Corrosion Protection Variance:	No Variance
Pipe Corrosion Protection:	FRP tank or piping (noncorrodible)
Pipe Corrosion Protection II:	Not reported
Pipe Corrosion Protection 3:	Not reported
Other Corrosion Protection:	Not reported
Pipe Corrosion Protection Variance:	No Variance
Stage 1 Vapor Recovery Equipment Status:	Two-Point system or Coaxial system type
Stage 1 Equipment Installed Date:	10271994
Stage 2 Vapor Recry Equipment Status:	Balance system or Assist system type
Stage 2 Equipment Installed Date:	10271994
Equipment Installer:	Not reported
Contractor Registration Number:	Not reported
Tank Tested:	Tested
Installer License Number:	Not reported
Tank Installer:	Not reported
Self-Certification Date:	010207
Compartment:	A
Self-Certification Date:	121405
Compartment:	A
Self-Certification Date:	010208
Compartment:	A
Self-Certification Date:	123104
Compartment:	A
Self-Certification Date:	121008
Compartment:	A
Self-Certification Date:	121702
Compartment:	A
Self-Certification Date:	013102
Compartment:	A
Self-Certification Date:	012001
Compartment:	A
Self-Certification Date:	121503
Compartment:	A
Compartment Letter:	A
Compartment Capacity:	0000000
Compartment Substance Stored:	Gasoline
Compartment Other Substance:	Not reported
Tank Release Method Detection I:	Groundwater Monitoring
Tank Release Method Detection II:	SIR (Stat. Inventory Reconciliation) and Inventory Cntr
Tank Release Method Detection III:	Not reported
Other Tank Release Method Detection:	Auto Tank Gauging & inv. contr
Tank Release Detection Variance:	No Variance
Pipe Release Detection Method:	Annual Piping Tightness Test (@0.1 gph)
Pipe Release Detection Method II:	Auto. Line Leak Detector (3.0 gph for pressure piping)
Pipe Release Detection Method III:	Not reported
Other Pipe Release Detection Method:	Not reported
Pipe Release Detection Variance:	No Variance
Spill and Overfill Protection:	Auto. Flow Restrictor Valve
Spill and Overfill Protection II:	Auto. Delivery Shut-off Valve
Spill and Overfill Protection III:	2
Spill Overfill Prevention Variation:	No Variance

Map ID
Direction
Distance
Elevation

MAP FINDINGS

Site

Database(s)

EDR ID Number
EPA ID Number

DUNLAP SWAIN 8 (Continued)

U001243377

Tank ID:	2
Unit ID:	00017962
Tank Status:	In Use
Status Date:	Not reported
Installation Date:	02011990
Tank Registration Date:	05081986
Capacity:	0008000
Tank Emptied:	No
Tank Construction and Containment:	Single Wall
Tank Construction and Containment II:	Not reported
Tank Construction and Containment III:	Not reported
Tank Construction and Containment IV:	Not reported
Pipe Construction and Containment:	Single Wall
Pipe Construction and Containment II:	Not reported
Piping Design and Ext. Containment 3:	Not reported
Piping Design and Ext. Containment 4:	Not reported
Type of Piping:	Pressurized
Internal Tank Lining Date:	00000000
Tank Material of Construction:	Composite (steel w/external FRP cladding)
Other Materials of Construction:	Not reported
Pipe Material of Construction:	FRP (fiberglass-reinforced plastic)
Other Construction and Containment:	Not reported
Pipe Connectors and Valves 1:	3
Pipe Connectors and Valves 2:	1
Pipe Connectors and Valves 3:	Not reported
Tank Corrosion Protection:	FRP tank or piping (noncorrodible)
Tank Corrosion Protection II:	Not reported
Tank Corrosion Protection III:	Not reported
Other Tank Corrosion Protection Text:	Not reported
Tank Corrosion Protection Variance:	No Variance
Pipe Corrosion Protection:	FRP tank or piping (noncorrodible)
Pipe Corrosion Protection II:	Not reported
Pipe Corrosion Protection 3:	Not reported
Other Corrosion Protection:	Not reported
Pipe Corrosion Protection Variance:	No Variance
Stage 1 Vapor Recovery Equipment Status:	Two-Point system or Coaxial system type
Stage 1 Equipment Installed Date:	10271994
Stage 2 Vapor Recry Equipment Status:	Balance system or Assist system type
Stage 2 Equipment Installed Date:	10271994
Equipment Installer:	Not reported
Contractor Registration Number:	Not reported
Tank Tested:	Tested
Installer License Number:	Not reported
Tank Installer:	Not reported
Self-Certification Date:	012001
Compartment:	A
Self-Certification Date:	013102
Compartment:	A
Self-Certification Date:	010207
Compartment:	A
Self-Certification Date:	121503
Compartment:	A
Self-Certification Date:	121702
Compartment:	A
Self-Certification Date:	123104
Compartment:	A

Map ID
Direction
Distance
Elevation

MAP FINDINGS

Site

Database(s)

EDR ID Number
EPA ID Number

DUNLAP SWAIN 8 (Continued)

U001243377

Self-Certification Date:	010208
Compartment:	A
Self-Certification Date:	121405
Compartment:	A
Self-Certification Date:	121008
Compartment:	A
Compartment Letter:	A
Compartment Capacity:	0000000
Compartment Substance Stored:	Gasoline
Compartment Other Substance:	Not reported
Tank Release Method Detection I:	Groundwater Monitoring
Tank Release Method Detection II:	SIR (Stat. Inventory Reconciliation) and Inventory Cntr
Tank Release Method Detection III:	Not reported
Other Tank Release Method Detection:	Auto Tank Gauging & inv. contr
Tank Release Detection Variance:	No Variance
Pipe Release Detection Method:	Annual Piping Tightness Test (@0.1 gph)
Pipe Release Detection Method II:	Auto. Line Leak Detector (3.0 gph for pressure piping)
Pipe Release Detection Method III:	Not reported
Other Pipe Release Detection Method:	Not reported
Pipe Release Detection Variance:	No Variance
Spill and Overfill Protection:	Auto. Flow Restrictor Valve
Spill and Overfill Protection II:	Auto. Delivery Shut-off Valve
Spill and Overfill Protection III:	2
Spill Overfill Prevention Variation:	No Variance
Tank ID:	3
Unit ID:	00017960
Tank Status:	In Use
Status Date:	Not reported
Installation Date:	02011990
Tank Registration Date:	05081986
Capacity:	0008000
Tank Emptied:	No
Tank Construction and Containment:	Single Wall
Tank Construction and Containment II:	Not reported
Tank Construction and Containment III:	Not reported
Tank Construction and Containment IV:	Not reported
Pipe Construction and Containment:	Single Wall
Pipe Construction and Containment II:	Not reported
Piping Design and Ext. Containment 3:	Not reported
Piping Design and Ext. Containment 4:	Not reported
Type of Piping:	Pressurized
Internal Tank Lining Date:	00000000
Tank Material of Construction:	Composite (steel w/external FRP cladding)
Other Materials of Construction:	Not reported
Pipe Material of Construction:	FRP (fiberglass-reinforced plastic)
Other Construction and Containment:	Not reported
Pipe Connectors and Valves 1:	3
Pipe Connectors and Valves 2:	1
Pipe Connectors and Valves 3:	Not reported
Tank Corrosion Protection:	FRP tank or piping (noncorrodible)
Tank Corrosion Protection II:	Not reported
Tank Corrosion Protection III:	Not reported
Other Tank Corrosion Protection Text:	Not reported
Tank Corrosion Protection Variance:	No Variance
Pipe Corrosion Protection:	FRP tank or piping (noncorrodible)

Map ID
Direction
Distance
Elevation

MAP FINDINGS

Site

Database(s)

EDR ID Number
EPA ID Number

DUNLAP SWAIN 8 (Continued)

U001243377

Pipe Corrosion Protection II:	Not reported
Pipe Corrosion Protection 3:	Not reported
Other Corrosion Protection:	Not reported
Pipe Corrosion Protection Variance:	No Variance
Stage 1 Vapor Recovery Equipment Status:	Two-Point system or Coaxial system type
Stage 1 Equipment Installed Date:	10271994
Stage 2 Vapor Recry Equipment Status:	Balance system or Assist system type
Stage 2 Equipment Installed Date:	10271994
Equipment Installer:	Not reported
Contractor Registration Number:	Not reported
Tank Tested:	Tested
Installer License Number:	Not reported
Tank Installer:	Not reported
Self-Certification Date:	010207
Compartment:	A
Self-Certification Date:	121503
Compartment:	A
Self-Certification Date:	121702
Compartment:	A
Self-Certification Date:	012001
Compartment:	A
Self-Certification Date:	123104
Compartment:	A
Self-Certification Date:	010208
Compartment:	A
Self-Certification Date:	121008
Compartment:	A
Self-Certification Date:	121405
Compartment:	A
Self-Certification Date:	013102
Compartment:	A
Compartment Letter:	A
Compartment Capacity:	0000000
Compartment Substance Stored:	Gasoline
Compartment Other Substance:	Not reported
Tank Release Method Detection I:	Groundwater Monitoring
Tank Release Method Detection II:	SIR (Stat. Inventory Reconciliation) and Inventory Cntr
Tank Release Method Detection III:	Not reported
Other Tank Release Method Detection:	Auto Tank Gauging & inv. contr
Tank Release Detection Variance:	No Variance
Pipe Release Detection Method:	Annual Piping Tightness Test (@0.1 gph)
Pipe Release Detection Method II:	Auto. Line Leak Detector (3.0 gph for pressure piping)
Pipe Release Detection Method III:	Not reported
Other Pipe Release Detection Method:	Not reported
Pipe Release Detection Variance:	No Variance
Spill and Overfill Protection:	Auto. Flow Restrictor Valve
Spill and Overfill Protection II:	Auto. Delivery Shut-off Valve
Spill and Overfill Protection III:	2
Spill Overfill Prevention Variation:	No Variance
Tank ID:	1
Unit ID:	00017959
Tank Status:	Removed from the Ground
Status Date:	00000000
Installation Date:	01011958

Map ID
Direction
Distance
Elevation

MAP FINDINGS

Site

Database(s)

EDR ID Number
EPA ID Number

DUNLAP SWAIN 8 (Continued)

U001243377

Tank Registration Date:	05081986
Capacity:	0003000
Tank Emptied:	No
Tank Construction and Containment:	Not reported
Tank Construction and Containment II:	Not reported
Tank Construction and Containment III:	Not reported
Tank Construction and Containment IV:	Not reported
Pipe Construction and Containment:	Not reported
Pipe Construction and Containment II:	Not reported
Piping Design and Ext. Containment 3:	Not reported
Piping Design and Ext. Containment 4:	Not reported
Type of Piping:	Not reported
Internal Tank Lining Date:	00000000
Tank Material of Construction:	Steel
Other Materials of Construction:	Not reported
Pipe Material of Construction:	Not reported
Other Construction and Containment:	Not reported
Pipe Connectors and Valves 1:	Not reported
Pipe Connectors and Valves 2:	Not reported
Pipe Connectors and Valves 3:	Not reported
Tank Corrosion Protection:	Not reported
Tank Corrosion Protection II:	Not reported
Tank Corrosion Protection III:	Not reported
Other Tank Corrosion Protection Text:	Not reported
Tank Corrosion Protection Variance:	No Variance
Pipe Corrosion Protection:	Not reported
Pipe Corrosion Protection II:	Not reported
Pipe Corrosion Protection 3:	Not reported
Other Corrosion Protection:	Cathodic Protection
Pipe Corrosion Protection Variance:	No Variance
Stage 1 Vapor Recovery Equipment Status:	Not Reported
Stage 1 Equipment Installed Date:	Not reported
Stage 2 Vapor Recry Equipment Status:	Not Reported
Stage 2 Equipment Installed Date:	Not reported
Equipment Installer:	Not reported
Contractor Registration Number:	Not reported
Tank Tested:	Tested
Installer License Number:	Not reported
Tank Installer:	Not reported
Self-Certification Date:	010207
Compartment:	A
Self-Certification Date:	121405
Compartment:	A
Self-Certification Date:	010208
Compartment:	A
Self-Certification Date:	123104
Compartment:	A
Self-Certification Date:	121008
Compartment:	A
Self-Certification Date:	121702
Compartment:	A
Self-Certification Date:	013102
Compartment:	A
Self-Certification Date:	012001
Compartment:	A
Self-Certification Date:	121503

Map ID
Direction
Distance
Elevation

MAP FINDINGS

Site

Database(s)

EDR ID Number
EPA ID Number

DUNLAP SWAIN 8 (Continued)

U001243377

Compartment:	A
Compartment Letter:	A
Compartment Capacity:	0000000
Compartment Substance Stored:	Gasoline
Compartment Other Substance:	Not reported
Tank Release Method Detection I:	Not reported
Tank Release Method Detection II:	Not reported
Tank Release Method Detection III:	Not reported
Other Tank Release Method Detection:	None
Tank Release Detection Variance:	No Variance
Pipe Release Detection Method:	Not reported
Pipe Release Detection Method II:	Not reported
Pipe Release Detection Method III:	Not reported
Other Pipe Release Detection Method:	None
Pipe Release Detection Variance:	No Variance
Spill and Overfill Protection:	Not reported
Spill and Overfill Protection II:	Not reported
Spill and Overfill Protection III:	Not reported
Spill Overfill Prevention Variation:	No Variance
Tank ID:	2
Unit ID:	00017958
Tank Status:	Removed from the Ground
Status Date:	00000000
Installation Date:	01011958
Tank Registration Date:	05081986
Capacity:	0006000
Tank Emptied:	No
Tank Construction and Containment:	Single Wall
Tank Construction and Containment II:	Not reported
Tank Construction and Containment III:	Not reported
Tank Construction and Containment IV:	Not reported
Pipe Construction and Containment:	Single Wall
Pipe Construction and Containment II:	Not reported
Piping Design and Ext. Containment 3:	Not reported
Piping Design and Ext. Containment 4:	Not reported
Type of Piping:	Pressurized
Internal Tank Lining Date:	00000000
Tank Material of Construction:	Composite (steel w/external FRP cladding
Other Materials of Construction:	Not reported
Pipe Material of Construction:	FRP (fiberglass-reinforced plastic
Other Construction and Containment:	Not reported
Pipe Connectors and Valves 1:	Not reported
Pipe Connectors and Valves 2:	Not reported
Pipe Connectors and Valves 3:	Not reported
Tank Corrosion Protection:	Composite Tank (steel w/FRP external laminate)
Tank Corrosion Protection II:	Not reported
Tank Corrosion Protection III:	Not reported
Other Tank Corrosion Protection Text:	Not reported
Tank Corrosion Protection Variance:	No Variance
Pipe Corrosion Protection:	Not reported
Pipe Corrosion Protection II:	Not reported
Pipe Corrosion Protection 3:	Not reported
Other Corrosion Protection:	Cathodic Protection
Pipe Corrosion Protection Variance:	No Variance
Stage 1 Vapor Recovery Equipment Status:	Not Reported

Map ID
Direction
Distance
Elevation

MAP FINDINGS

Site

Database(s)

EDR ID Number
EPA ID Number

DUNLAP SWAIN 8 (Continued)

U001243377

Stage 1 Equipment Installed Date:	Not reported
Stage 2 Vapor Recry Equipment Status:	Not Reported
Stage 2 Equipment Installed Date:	Not reported
Equipment Installer:	Not reported
Contractor Registration Number:	Not reported
Tank Tested:	Tested
Installer License Number:	Not reported
Tank Installer:	Not reported
Self-Certification Date:	012001
Compartment:	A
Self-Certification Date:	013102
Compartment:	A
Self-Certification Date:	010207
Compartment:	A
Self-Certification Date:	121503
Compartment:	A
Self-Certification Date:	121702
Compartment:	A
Self-Certification Date:	123104
Compartment:	A
Self-Certification Date:	010208
Compartment:	A
Self-Certification Date:	121405
Compartment:	A
Self-Certification Date:	121008
Compartment:	A
Compartment Letter:	A
Compartment Capacity:	0000000
Compartment Substance Stored:	Gasoline
Compartment Other Substance:	Not reported
Tank Release Method Detection I:	Automatic Tank Gauge Test and Inventory Cntrl
Tank Release Method Detection II:	Not reported
Tank Release Method Detection III:	Not reported
Other Tank Release Method Detection:	Not reported
Tank Release Detection Variance:	No Variance
Pipe Release Detection Method:	Auto. Line Leak Detector (3.0 gph for pressure piping)
Pipe Release Detection Method II:	Not reported
Pipe Release Detection Method III:	Not reported
Other Pipe Release Detection Method:	Not reported
Pipe Release Detection Variance:	No Variance
Spill and Overfill Protection:	Auto. Flow Restrictor Valve
Spill and Overfill Protection II:	Factory-Built Spill Container/Bucket/Sump
Spill and Overfill Protection III:	1
Spill Overfill Prevention Variation:	No Variance
Tank ID:	3
Unit ID:	00017957
Tank Status:	Removed from the Ground
Status Date:	00000000
Installation Date:	01011958
Tank Registration Date:	05081986
Capacity:	0006000
Tank Emptied:	No
Tank Construction and Containment:	Not reported
Tank Construction and Containment II:	Not reported

Map ID
Direction
Distance
Elevation

MAP FINDINGS

Site

Database(s)

EDR ID Number
EPA ID Number

DUNLAP SWAIN 8 (Continued)

U001243377

Tank Construction and Containment III:	Not reported
Tank Construction and Containment IV:	Not reported
Pipe Construction and Containment:	Not reported
Pipe Construction and Containment II:	Not reported
Piping Design and Ext. Containment 3:	Not reported
Piping Design and Ext. Containment 4:	Not reported
Type of Piping:	Pressurized
Internal Tank Lining Date:	00000000
Tank Material of Construction:	Steel
Other Materials of Construction:	Not reported
Pipe Material of Construction:	Not reported
Other Construction and Containment:	Not reported
Pipe Connectors and Valves 1:	Not reported
Pipe Connectors and Valves 2:	Not reported
Pipe Connectors and Valves 3:	Not reported
Tank Corrosion Protection:	Not reported
Tank Corrosion Protection II:	Not reported
Tank Corrosion Protection III:	Not reported
Other Tank Corrosion Protection Text:	Not reported
Tank Corrosion Protection Variance:	No Variance
Pipe Corrosion Protection:	Not reported
Pipe Corrosion Protection II:	Not reported
Pipe Corrosion Protection 3:	Not reported
Other Corrosion Protection:	Cathodic Protection
Pipe Corrosion Protection Variance:	No Variance
Stage 1 Vapor Recovery Equipment Status:	Not Reported
Stage 1 Equipment Installed Date:	Not reported
Stage 2 Vapor Recry Equipment Status:	Not Reported
Stage 2 Equipment Installed Date:	Not reported
Equipment Installer:	Not reported
Contractor Registration Number:	Not reported
Tank Tested:	Tested
Installer License Number:	Not reported
Tank Installer:	Not reported
Self-Certification Date:	010207
Compartment:	A
Self-Certification Date:	121503
Compartment:	A
Self-Certification Date:	121702
Compartment:	A
Self-Certification Date:	012001
Compartment:	A
Self-Certification Date:	123104
Compartment:	A
Self-Certification Date:	010208
Compartment:	A
Self-Certification Date:	121008
Compartment:	A
Self-Certification Date:	121405
Compartment:	A
Self-Certification Date:	013102
Compartment:	A
Compartment Letter:	A
Compartment Capacity:	0000000
Compartment Substance Stored:	Gasoline

Map ID
Direction
Distance
Elevation

MAP FINDINGS

Site

Database(s)

EDR ID Number
EPA ID Number

DUNLAP SWAIN 8 (Continued)

U001243377

Compartment Other Substance:	Not reported
Tank Release Method Detection I:	Not reported
Tank Release Method Detection II:	Not reported
Tank Release Method Detection III:	Not reported
Other Tank Release Method Detection:	None
Tank Release Detection Variance:	No Variance
Pipe Release Detection Method:	Not reported
Pipe Release Detection Method II:	Not reported
Pipe Release Detection Method III:	Not reported
Other Pipe Release Detection Method:	None
Pipe Release Detection Variance:	No Variance
Spill and Overfill Protection:	Not reported
Spill and Overfill Protection II:	Not reported
Spill and Overfill Protection III:	Not reported
Spill Overfill Prevention Variation:	No Variance
Tank ID:	4
Unit ID:	00017963
Tank Status:	Removed from the Ground
Status Date:	02011999
Installation Date:	08311987
Tank Registration Date:	05081986
Capacity:	0000550
Tank Emptied:	No
Tank Construction and Containment:	Single Wall
Tank Construction and Containment II:	Not reported
Tank Construction and Containment III:	Not reported
Tank Construction and Containment IV:	Not reported
Pipe Construction and Containment:	Single Wall
Pipe Construction and Containment II:	Not reported
Piping Design and Ext. Containment 3:	Not reported
Piping Design and Ext. Containment 4:	Not reported
Type of Piping:	Not reported
Internal Tank Lining Date:	00000000
Tank Material of Construction:	Steel
Other Materials of Construction:	Not reported
Pipe Material of Construction:	Steel
Other Construction and Containment:	Not reported
Pipe Connectors and Valves 1:	Not reported
Pipe Connectors and Valves 2:	Not reported
Pipe Connectors and Valves 3:	Not reported
Tank Corrosion Protection:	Not reported
Tank Corrosion Protection II:	Not reported
Tank Corrosion Protection III:	Not reported
Other Tank Corrosion Protection Text:	None
Tank Corrosion Protection Variance:	No Variance
Pipe Corrosion Protection:	Not reported
Pipe Corrosion Protection II:	Not reported
Pipe Corrosion Protection 3:	Not reported
Other Corrosion Protection:	None
Pipe Corrosion Protection Variance:	No Variance
Stage 1 Vapor Recovery Equipment Status:	Not Reported
Stage 1 Equipment Installed Date:	Not reported
Stage 2 Vapor Recry Equipment Status:	Not Reported
Stage 2 Equipment Installed Date:	Not reported
Equipment Installer:	Not reported
Contractor Registration Number:	Not reported

Map ID
Direction
Distance
Elevation

MAP FINDINGS

Site

Database(s)

EDR ID Number
EPA ID Number

DUNLAP SWAIN 8 (Continued)

U001243377

Tank Tested: Tested
Installer License Number: Not reported
Tank Installer: Not reported

Self-Certification Date: Not reported
Compartment: Not reported

Compartment Letter: A
Compartment Capacity: 0000000
Compartment Substance Stored: Used Oil
Compartment Other Substance: Not reported
Tank Release Method Detection I: Not reported
Tank Release Method Detection II: Not reported
Tank Release Method Detection III: Not reported
Other Tank Release Method Detection: None
Tank Release Detection Variance: No Variance
Pipe Release Detection Method: Not reported
Pipe Release Detection Method II: Not reported
Pipe Release Detection Method III: Not reported
Other Pipe Release Detection Method: None
Pipe Release Detection Variance: No Variance
Spill and Overfill Protection: Not reported
Spill and Overfill Protection II: Not reported
Spill and Overfill Protection III: Not reported
Spill Overfill Prevention Variation: No Variance

Opr His:
Operator ID: Not reported
Operator Name or Business Name: Not reported
Operator Effective Begin Date: Not reported
Operator Effective End Date: Not reported

Own Hist:
Facility ID: Not reported
Facility Number: Not reported
Customer Number: Not reported
Individual Name or Business Name: Not reported
Owner Effective Begin Date: Not reported
Owner Effective End Date: Not reported

B8
East
1/4-1/2
0.465 mi.
2457 ft.

MONA'S CORNER
11800 PRESTON ROAD
DALLAS, TX 75230

Site 1 of 2 in cluster B

VCP S108184107
N/A

Relative:
Higher

VCP TCEQ:
Region: 4
Facility ID: 1968
Facility Type: Gas Station
VCP Received: 9/6/2006
PCA Number: 34165
Project Number: Murrell
Type Lead: Owner
Phase: Completed
Lat/Long: Not reported

Actual:
618 ft.

Map ID
Direction
Distance
Elevation

MAP FINDINGS

Site

Database(s)

EDR ID Number
EPA ID Number

MONA'S CORNER (Continued)

S108184107

Lat/Long (DD): 32.543500000000002 / -96.543499999999995
Acres at Site: 0.29999999999999999
Contaminant Categories: VOCs, Metals, Chlorinated Solvents, TPH
Media Affected: Soils/Groundwater
Applicant: MA & S Enterprises, Inc.
Applicant Contact Title: President
Applicant Address: 5166 Meadow Crest Drive
Applicant City,St,Zip: Dallas, TX 75229
Applicant Phone: 972-743-1383
Applicant Fax: Not reported
Consultant/Attorney: T & G Environmental, LLC
Consultant/Attorney Name: Tex Hill
Consultant/Attorney Contact Title: President
Consultant/Attorney Address: 8908 Ambassador Row
Consultant/Attorney City,St,Zip: Dallas, TX 75247
Consultant/Attorney Phone: 214-630-8745
Consultant/Attorney Fax: 214-630-8919
TNRCC Solid Waste Registration: 80316
EPA Texas ID/CERCLIS Registration: TXD988037164
EPA Registration: Not reported
Application Signed By Applicant: 11/1/2006
Standards: B
TX Risk Reduction Prgm: 1
Institutional Controls: Not reported
Certificate of Completion: 1/19/2007
Remedy Type: Not reported
Risk Reduction or Petroleum Storage Tank: TRRP
Leaking Petroleum Storage Registration Tank: 94545

B9
East
1/4-1/2
0.465 mi.
2457 ft.

MONAS CORNER
11800 PRESTON RD
DALLAS, TX 75230
Site 2 of 2 in cluster B

LPST **U003419549**
UST **N/A**

Relative:
Higher

LPST:

Actual:
618 ft.

Facility ID: 0017483
Facility Location: 11800 PRESTON RD & FOREST
Region City ID: 04
Region City: ARLINGTON
LPST Id: 94545
Reported Date: 12/29/1989
Entered Date: 2/2/1990
Priority: SURFACE WATER IMPACT THREATENS PUBLIC HEALTH, WILDLIFE, ETC.
Status: FINAL CONCURRENCE ISSUED, CASE CLOSED
RPR Coordinator: MOIRA MCCARTHY
Responsible Party Name: MOBIL OIL CORP
Responsible Party Contact: DAVID NOE
Responsible Party Address: 3800 W ALAMEDA AVE STE 70
Responsible Party City,St,Zip: BURBANK, CA 91505
Responsible Party Telephone: 818/953-2519

Facility ID: 0017483
Facility Location: 11800 PRESTON RD
Region City ID: 04
Region City: ARLINGTON
LPST Id: 105739
Reported Date: 12/22/1992

Map ID
Direction
Distance
Elevation

MAP FINDINGS

Site

Database(s)

EDR ID Number
EPA ID Number

MONAS CORNER (Continued)

U003419549

Entered Date: 2/12/1993
Priority: GW IMPACTED, NO APPARENT THREATS OR IMPACTS TO RECEPTORS
Status: FINAL CONCURRENCE ISSUED, CASE CLOSED
RPR Coordinator: EAE
Responsible Party Name: MOBIL OIL CORP
Responsible Party Contact: JEFF P JANOCIK
Responsible Party Address: 4200 SINGLETON BLVD
Responsible Party City,St,Zip: DALLAS, TX 75212 3433
Responsible Party Telephone: 214/905-1737

UST:

Facility ID: 0017483
Facility Type: Retail
Name of Facility Manager: MONA SOLIMAN
Title of Facility Manager: PRESIDENT
Facility Manager Phone: 972-743-1383
Facility Rural Box: Not reported
Facility in Ozone non-attainment area: Yes
TCEQ Num: 078827
Owner ID: 59611
Date Registration Form Received: 050886
Region Number: 04
Number of USTs: 8
Sign Name on Registration Form: T B NEWMAN
Title of Signer of Registration Form: MKTG RETAIL MGR
Date of Signature on Registration Form: 042186
Owner Effective Begin Date: 032702

Owner ID: 59611
Owner Name: MASS ENTERPRISES INC
Owner Address: 5166 MEADOW CREST DR
Owner PO Box: Not reported
Owner City,St,Zip: DALLAS, TX 75229
Owner Contact Name: MONA SOLIMAN
Contact Telephone: 972-743-1383
Owner Type: Corporation
Mail Undeliverable: Not reported
Bankruptcy is in effect: Not reported
Owner Amendment Reason Code: Owner Name Changed
Owner Amendment Date: 112106
Number of Facilities reported by Owner: 0001
Of Underground Storage Tanks: 0008
Of Aboveground Storage Tanks: 0000

Self-Certification Date: 012505
Signature Name: MONA SOLIMAN
Signature Title Name: Not reported
Signature Type Text: Owner
Certification Submitted Type: Annual renewal
Registration Self-Certification Flag: Yes
Fees Self-Certification Flag: Yes
Financial Assurance Self-Certification flag: Yes
Technical standards Self-Certification flag: Yes
UST Delivery Certificate Expiration Date: 200601

Self-Certification Date: 032702
Signature Name: MONA A SOLIMAN

Map ID
Direction
Distance
Elevation

MAP FINDINGS

Site

Database(s)

EDR ID Number
EPA ID Number

MONAS CORNER (Continued)

U003419549

Signature Title Name: PRES
Signature Type Text: Owner
Certification Submitted Type: Initial
Registration Self-Certification Flag: Yes
Fees Self-Certification Flag: Yes
Financial Assurance Self-Certification flag: Yes
Technical standards Self-Certification flag: Yes
UST Delivery Certificate Expiration Date: 200301

Self-Certification Date: 010803
Signature Name: MONA SOLIMAN
Signature Title Name: PRES
Signature Type Text: Owner
Certification Submitted Type: Annual renewal
Registration Self-Certification Flag: Yes
Fees Self-Certification Flag: Yes
Financial Assurance Self-Certification flag: Yes
Technical standards Self-Certification flag: Yes
UST Delivery Certificate Expiration Date: 200401

Self-Certification Date: 010804
Signature Name: MONA SOLIMAN
Signature Title Name: PRESIDENT
Signature Type Text: Owner
Certification Submitted Type: Annual renewal
Registration Self-Certification Flag: Yes
Fees Self-Certification Flag: Yes
Financial Assurance Self-Certification flag: Yes
Technical standards Self-Certification flag: Yes
UST Delivery Certificate Expiration Date: 200501

Self-Certification Date: 121305
Signature Name: MONA SOLIMAN
Signature Title Name: PRES
Signature Type Text: Owner
Certification Submitted Type: Annual renewal
Registration Self-Certification Flag: Yes
Fees Self-Certification Flag: Yes
Financial Assurance Self-Certification flag: Yes
Technical standards Self-Certification flag: Yes
UST Delivery Certificate Expiration Date: 200701

Operator ID: 108531
Operator Effective Date: 092796
Operator Type: Corporation
Operator First Name: Not reported
Operator Name: MASS ENTERPRISES INC
Operator Building Loc: Not reported
Operator Telephone: Not reported
Operator Address: 5166 MEADOW CREST DR
Operator PO Box: Not reported
Operator City,St,Zip: DALLAS, TX 75229 2947
Operator Contact Name: MONA SOLIMAN
Operator Contact Title: OWNER
Operator Contact Phone: 972-743-1383

Map ID
Direction
Distance
Elevation

MAP FINDINGS

Site

Database(s)

EDR ID Number
EPA ID Number

MONAS CORNER (Continued)

U003419549

Tank ID:	1
Unit ID:	00044401
Tank Status:	Removed from the Ground
Status Date:	06301988
Installation Date:	01011975
Tank Registration Date:	05081986
Capacity:	0006000
Tank Emptied:	No
Tank Construction and Containment:	Not reported
Tank Construction and Containment II:	Not reported
Tank Construction and Containment III:	Not reported
Tank Construction and Containment IV:	Not reported
Pipe Construction and Containment:	Not reported
Pipe Construction and Containment II:	Not reported
Piping Design and Ext. Containment 3:	Not reported
Piping Design and Ext. Containment 4:	Not reported
Type of Piping:	Not reported
Internal Tank Lining Date:	00000000
Tank Material of Construction:	Steel
Other Materials of Construction:	Not reported
Pipe Material of Construction:	Steel
Other Construction and Containment:	Not reported
Pipe Connectors and Valves 1:	Not reported
Pipe Connectors and Valves 2:	Not reported
Pipe Connectors and Valves 3:	Not reported
Tank Corrosion Protection:	Not reported
Tank Corrosion Protection II:	Not reported
Tank Corrosion Protection III:	Not reported
Other Tank Corrosion Protection Text:	Not reported
Tank Corrosion Protection Variance:	No Variance
Pipe Corrosion Protection:	Not reported
Pipe Corrosion Protection II:	Not reported
Pipe Corrosion Protection 3:	Not reported
Other Corrosion Protection:	Not reported
Pipe Corrosion Protection Variance:	No Variance
Stage 1 Vapor Recovery Equipment Status:	Not Reported
Stage 1 Equipment Installed Date:	Not reported
Stage 2 Vapor Recry Equipment Status:	Not Reported
Stage 2 Equipment Installed Date:	Not reported
Equipment Installer:	Not reported
Contractor Registration Number:	Not reported
Tank Tested:	Tested
Installer License Number:	Not reported
Tank Installer:	Not reported
Self-Certification Date:	012505
Compartment:	A
Self-Certification Date:	010803
Compartment:	A
Self-Certification Date:	011801
Compartment:	A
Self-Certification Date:	010804
Compartment:	A
Self-Certification Date:	121305
Compartment:	A
Self-Certification Date:	032702
Compartment:	A

Map ID
Direction
Distance
Elevation

MAP FINDINGS

Site

Database(s)

EDR ID Number
EPA ID Number

MONAS CORNER (Continued)

U003419549

Compartment Letter:	A
Compartment Capacity:	0000000
Compartment Substance Stored:	Gasoline
Compartment Other Substance:	Not reported
Tank Release Method Detection I:	Not reported
Tank Release Method Detection II:	Not reported
Tank Release Method Detection III:	Not reported
Other Tank Release Method Detection:	Not reported
Tank Release Detection Variance:	No Variance
Pipe Release Detection Method:	Not reported
Pipe Release Detection Method II:	Not reported
Pipe Release Detection Method III:	Not reported
Other Pipe Release Detection Method:	Not reported
Pipe Release Detection Variance:	No Variance
Spill and Overfill Protection:	Not reported
Spill and Overfill Protection II:	Not reported
Spill and Overfill Protection III:	Not reported
Spill Overfill Prevention Variation:	No Variance
Tank ID:	1
Unit ID:	00044405
Tank Status:	Removed from the Ground
Status Date:	08102006
Installation Date:	06011988
Tank Registration Date:	05081986
Capacity:	0008000
Tank Emptied:	No
Tank Construction and Containment:	Single Wall
Tank Construction and Containment II:	Not reported
Tank Construction and Containment III:	Not reported
Tank Construction and Containment IV:	Not reported
Pipe Construction and Containment:	Single Wall
Pipe Construction and Containment II:	Not reported
Piping Design and Ext. Containment 3:	Not reported
Piping Design and Ext. Containment 4:	Not reported
Type of Piping:	Pressurized
Internal Tank Lining Date:	00000000
Tank Material of Construction:	FRP (fiberglass-reinforced plastic)
Other Materials of Construction:	Not reported
Pipe Material of Construction:	FRP (fiberglass-reinforced plastic)
Other Construction and Containment:	Not reported
Pipe Connectors and Valves 1:	3
Pipe Connectors and Valves 2:	1
Pipe Connectors and Valves 3:	Not reported
Tank Corrosion Protection:	FRP tank or piping (noncorrodible)
Tank Corrosion Protection II:	Isolated in Open Area
Tank Corrosion Protection III:	Not reported
Other Tank Corrosion Protection Text:	Not reported
Tank Corrosion Protection Variance:	No Variance
Pipe Corrosion Protection:	FRP tank or piping (noncorrodible)
Pipe Corrosion Protection II:	Isolated in Open Area
Pipe Corrosion Protection 3:	Not reported
Other Corrosion Protection:	Not reported
Pipe Corrosion Protection Variance:	No Variance
Stage 1 Vapor Recovery Equipment Status:	Two-Point system or Coaxial system type
Stage 1 Equipment Installed Date:	06011988
Stage 2 Vapor Recry Equipment Status:	Balance system or Assist system type

Map ID
Direction
Distance
Elevation

MAP FINDINGS

Site

Database(s)

EDR ID Number
EPA ID Number

MONAS CORNER (Continued)

U003419549

Stage 2 Equipment Installed Date:	05041995
Equipment Installer:	Not reported
Contractor Registration Number:	Not reported
Tank Tested:	Tested
Installer License Number:	Not reported
Tank Installer:	Not reported
Self-Certification Date:	012505
Compartment:	A
Self-Certification Date:	010803
Compartment:	A
Self-Certification Date:	011801
Compartment:	A
Self-Certification Date:	010804
Compartment:	A
Self-Certification Date:	121305
Compartment:	A
Self-Certification Date:	032702
Compartment:	A
Compartment Letter:	A
Compartment Capacity:	0000000
Compartment Substance Stored:	Gasoline
Compartment Other Substance:	Not reported
Tank Release Method Detection I:	Not reported
Tank Release Method Detection II:	Not reported
Tank Release Method Detection III:	Not reported
Other Tank Release Method Detection:	Auto Tank Gauging & inv. contr
Tank Release Detection Variance:	No Variance
Pipe Release Detection Method:	Annual Piping Tightness Test (@0.1 gph)
Pipe Release Detection Method II:	Auto. Line Leak Detector (3.0 gph for pressure piping)
Pipe Release Detection Method III:	Not reported
Other Pipe Release Detection Method:	Not reported
Pipe Release Detection Variance:	No Variance
Spill and Overfill Protection:	Auto. Flow Restrictor Valve
Spill and Overfill Protection II:	Auto. High Level Alarm with 3 or 4
Spill and Overfill Protection III:	2
Spill Overfill Prevention Variation:	No Variance
Tank ID:	2
Unit ID:	00044404
Tank Status:	Removed from the Ground
Status Date:	08102006
Installation Date:	06011988
Tank Registration Date:	05081986
Capacity:	0010000
Tank Emptied:	No
Tank Construction and Containment:	Single Wall
Tank Construction and Containment II:	Not reported
Tank Construction and Containment III:	Not reported
Tank Construction and Containment IV:	Not reported
Pipe Construction and Containment:	Single Wall
Pipe Construction and Containment II:	Not reported
Piping Design and Ext. Containment 3:	Not reported
Piping Design and Ext. Containment 4:	Not reported
Type of Piping:	Pressurized
Internal Tank Lining Date:	00000000

Map ID
Direction
Distance
Elevation

MAP FINDINGS

Site

Database(s)

EDR ID Number
EPA ID Number

MONAS CORNER (Continued)

U003419549

Tank Material of Construction:	FRP (fiberglass-reinforced plastic)
Other Materials of Construction:	Not reported
Pipe Material of Construction:	FRP (fiberglass-reinforced plastic)
Other Construction and Containment:	Not reported
Pipe Connectors and Valves 1:	3
Pipe Connectors and Valves 2:	1
Pipe Connectors and Valves 3:	Not reported
Tank Corrosion Protection:	Isolated in Open Area
Tank Corrosion Protection II:	FRP tank or piping (noncorrodible)
Tank Corrosion Protection III:	Not reported
Other Tank Corrosion Protection Text:	Not reported
Tank Corrosion Protection Variance:	No Variance
Pipe Corrosion Protection:	Isolated in Open Area
Pipe Corrosion Protection II:	FRP tank or piping (noncorrodible)
Pipe Corrosion Protection 3:	Not reported
Other Corrosion Protection:	Not reported
Pipe Corrosion Protection Variance:	No Variance
Stage 1 Vapor Recovery Equipment Status:	Two-Point system or Coaxial system type
Stage 1 Equipment Installed Date:	06011988
Stage 2 Vapor Recry Equipment Status:	Balance system or Assist system type
Stage 2 Equipment Installed Date:	05041995
Equipment Installer:	Not reported
Contractor Registration Number:	Not reported
Tank Tested:	Tested
Installer License Number:	Not reported
Tank Installer:	Not reported
Self-Certification Date:	010803
Compartment:	A
Self-Certification Date:	032702
Compartment:	A
Self-Certification Date:	010804
Compartment:	A
Self-Certification Date:	012505
Compartment:	A
Self-Certification Date:	121305
Compartment:	A
Self-Certification Date:	011801
Compartment:	A
Compartment Letter:	A
Compartment Capacity:	0000000
Compartment Substance Stored:	Gasoline
Compartment Other Substance:	Not reported
Tank Release Method Detection I:	Not reported
Tank Release Method Detection II:	Not reported
Tank Release Method Detection III:	Not reported
Other Tank Release Method Detection:	Auto Tank Gauging & inv. contr
Tank Release Detection Variance:	No Variance
Pipe Release Detection Method:	Annual Piping Tightness Test (@0.1 gph)
Pipe Release Detection Method II:	Auto. Line Leak Detector (3.0 gph for pressure piping)
Pipe Release Detection Method III:	Not reported
Other Pipe Release Detection Method:	Not reported
Pipe Release Detection Variance:	No Variance
Spill and Overfill Protection:	Auto. Flow Restrictor Valve
Spill and Overfill Protection II:	Auto. High Level Alarm with 3 or 4
Spill and Overfill Protection III:	2

Map ID
Direction
Distance
Elevation

MAP FINDINGS

Site

Database(s)

EDR ID Number
EPA ID Number

MONAS CORNER (Continued)

U003419549

Spill Overfill Prevention Variation:	No Variance
Tank ID:	2
Unit ID:	00044400
Tank Status:	Removed from the Ground
Status Date:	06301988
Installation Date:	01011962
Tank Registration Date:	05081986
Capacity:	0006000
Tank Emptied:	No
Tank Construction and Containment:	Not reported
Tank Construction and Containment II:	Not reported
Tank Construction and Containment III:	Not reported
Tank Construction and Containment IV:	Not reported
Pipe Construction and Containment:	Not reported
Pipe Construction and Containment II:	Not reported
Piping Design and Ext. Containment 3:	Not reported
Piping Design and Ext. Containment 4:	Not reported
Type of Piping:	Not reported
Internal Tank Lining Date:	00000000
Tank Material of Construction:	Steel
Other Materials of Construction:	Not reported
Pipe Material of Construction:	Steel
Other Construction and Containment:	Not reported
Pipe Connectors and Valves 1:	Not reported
Pipe Connectors and Valves 2:	Not reported
Pipe Connectors and Valves 3:	Not reported
Tank Corrosion Protection:	Not reported
Tank Corrosion Protection II:	Not reported
Tank Corrosion Protection III:	Not reported
Other Tank Corrosion Protection Text:	Not reported
Tank Corrosion Protection Variance:	No Variance
Pipe Corrosion Protection:	Not reported
Pipe Corrosion Protection II:	Not reported
Pipe Corrosion Protection 3:	Not reported
Other Corrosion Protection:	Not reported
Pipe Corrosion Protection Variance:	No Variance
Stage 1 Vapor Recovery Equipment Status:	Not Reported
Stage 1 Equipment Installed Date:	Not reported
Stage 2 Vapor Recry Equipment Status:	Not Reported
Stage 2 Equipment Installed Date:	Not reported
Equipment Installer:	Not reported
Contractor Registration Number:	Not reported
Tank Tested:	Tested
Installer License Number:	Not reported
Tank Installer:	Not reported
Self-Certification Date:	010803
Compartment:	A
Self-Certification Date:	032702
Compartment:	A
Self-Certification Date:	010804
Compartment:	A
Self-Certification Date:	012505
Compartment:	A
Self-Certification Date:	121305
Compartment:	A

Map ID
Direction
Distance
Elevation

MAP FINDINGS

Site

Database(s)

EDR ID Number
EPA ID Number

MONAS CORNER (Continued)

U003419549

Self-Certification Date:	011801
Compartment:	A
Compartment Letter:	A
Compartment Capacity:	0000000
Compartment Substance Stored:	Gasoline
Compartment Other Substance:	Not reported
Tank Release Method Detection I:	Not reported
Tank Release Method Detection II:	Not reported
Tank Release Method Detection III:	Not reported
Other Tank Release Method Detection:	Not reported
Tank Release Detection Variance:	No Variance
Pipe Release Detection Method:	Not reported
Pipe Release Detection Method II:	Not reported
Pipe Release Detection Method III:	Not reported
Other Pipe Release Detection Method:	Not reported
Pipe Release Detection Variance:	No Variance
Spill and Overfill Protection:	Not reported
Spill and Overfill Protection II:	Not reported
Spill and Overfill Protection III:	Not reported
Spill Overfill Prevention Variation:	No Variance
Tank ID:	3
Unit ID:	00044399
Tank Status:	Removed from the Ground
Status Date:	06301988
Installation Date:	01011962
Tank Registration Date:	05081986
Capacity:	0000550
Tank Emptied:	No
Tank Construction and Containment:	Not reported
Tank Construction and Containment II:	Not reported
Tank Construction and Containment III:	Not reported
Tank Construction and Containment IV:	Not reported
Pipe Construction and Containment:	Not reported
Pipe Construction and Containment II:	Not reported
Piping Design and Ext. Containment 3:	Not reported
Piping Design and Ext. Containment 4:	Not reported
Type of Piping:	Not reported
Internal Tank Lining Date:	00000000
Tank Material of Construction:	Steel
Other Materials of Construction:	Not reported
Pipe Material of Construction:	Steel
Other Construction and Containment:	Not reported
Pipe Connectors and Valves 1:	Not reported
Pipe Connectors and Valves 2:	Not reported
Pipe Connectors and Valves 3:	Not reported
Tank Corrosion Protection:	Not reported
Tank Corrosion Protection II:	Not reported
Tank Corrosion Protection III:	Not reported
Other Tank Corrosion Protection Text:	Not reported
Tank Corrosion Protection Variance:	No Variance
Pipe Corrosion Protection:	Not reported
Pipe Corrosion Protection II:	Not reported
Pipe Corrosion Protection 3:	Not reported
Other Corrosion Protection:	Not reported
Pipe Corrosion Protection Variance:	No Variance

Map ID
Direction
Distance
Elevation

MAP FINDINGS

Site

Database(s)

EDR ID Number
EPA ID Number

MONAS CORNER (Continued)

U003419549

Stage 1 Vapor Recovery Equipment Status: Not Reported
Stage 1 Equipment Installed Date: Not reported
Stage 2 Vapor Recry Equipment Status: Not Reported
Stage 2 Equipment Installed Date: Not reported
Equipment Installer: Not reported
Contractor Registration Number: Not reported
Tank Tested: Tested
Installer License Number: Not reported
Tank Installer: Not reported

Self-Certification Date: 010803
Compartment: A
Self-Certification Date: 010804
Compartment: A
Self-Certification Date: 012505
Compartment: A
Self-Certification Date: 121305
Compartment: A
Self-Certification Date: 011801
Compartment: A
Self-Certification Date: 032702
Compartment: A

Compartment Letter: A
Compartment Capacity: 0000000
Compartment Substance Stored: Used Oil
Compartment Other Substance: Not reported
Tank Release Method Detection I: Not reported
Tank Release Method Detection II: Not reported
Tank Release Method Detection III: Not reported
Other Tank Release Method Detection: Not reported
Tank Release Detection Variance: No Variance
Pipe Release Detection Method: Not reported
Pipe Release Detection Method II: Not reported
Pipe Release Detection Method III: Not reported
Other Pipe Release Detection Method: Not reported
Pipe Release Detection Variance: No Variance
Spill and Overfill Protection: Not reported
Spill and Overfill Protection II: Not reported
Spill and Overfill Protection III: Not reported
Spill Overfill Prevention Variation: No Variance

Tank ID: 3
Unit ID: 00044403
Tank Status: Removed from the Ground
Status Date: 08102006
Installation Date: 06011988
Tank Registration Date: 05081986
Capacity: 0012000
Tank Emptied: No
Tank Construction and Containment: Single Wall
Tank Construction and Containment II: Not reported
Tank Construction and Containment III: Not reported
Tank Construction and Containment IV: Not reported
Pipe Construction and Containment: Single Wall
Pipe Construction and Containment II: Not reported
Piping Design and Ext. Containment 3: Not reported

Map ID
Direction
Distance
Elevation

MAP FINDINGS

Site

Database(s)

EDR ID Number
EPA ID Number

MONAS CORNER (Continued)

U003419549

Piping Design and Ext. Containment 4:	Not reported
Type of Piping:	Pressurized
Internal Tank Lining Date:	00000000
Tank Material of Construction:	FRP (fiberglass-reinforced plastic
Other Materials of Construction:	Not reported
Pipe Material of Construction:	FRP (fiberglass-reinforced plastic
Other Construction and Containment:	Not reported
Pipe Connectors and Valves 1:	3
Pipe Connectors and Valves 2:	1
Pipe Connectors and Valves 3:	Not reported
Tank Corrosion Protection:	FRP tank or piping (noncorrodible)
Tank Corrosion Protection II:	Isolated in Open Area
Tank Corrosion Protection III:	Not reported
Other Tank Corrosion Protection Text:	Not reported
Tank Corrosion Protection Variance:	No Variance
Pipe Corrosion Protection:	FRP tank or piping (noncorrodible)
Pipe Corrosion Protection II:	Isolated in Open Area
Pipe Corrosion Protection 3:	Not reported
Other Corrosion Protection:	Not reported
Pipe Corrosion Protection Variance:	No Variance
Stage 1 Vapor Recovery Equipment Status:	Two-Point system or Coaxial system type
Stage 1 Equipment Installed Date:	06011988
Stage 2 Vapor Recry Equipment Status:	Balance system or Assist system type
Stage 2 Equipment Installed Date:	05041995
Equipment Installer:	Not reported
Contractor Registration Number:	Not reported
Tank Tested:	Tested
Installer License Number:	Not reported
Tank Installer:	Not reported
Self-Certification Date:	010803
Compartment:	A
Self-Certification Date:	010804
Compartment:	A
Self-Certification Date:	012505
Compartment:	A
Self-Certification Date:	121305
Compartment:	A
Self-Certification Date:	011801
Compartment:	A
Self-Certification Date:	032702
Compartment:	A
Compartment Letter:	A
Compartment Capacity:	0000000
Compartment Substance Stored:	Gasoline
Compartment Other Substance:	Not reported
Tank Release Method Detection I:	Not reported
Tank Release Method Detection II:	Not reported
Tank Release Method Detection III:	Not reported
Other Tank Release Method Detection:	Auto Tank Gauging & inv. contr
Tank Release Detection Variance:	No Variance
Pipe Release Detection Method:	Annual Piping Tightness Test (@0.1 gph)
Pipe Release Detection Method II:	Auto. Line Leak Detector (3.0 gph for pressure piping)
Pipe Release Detection Method III:	Not reported
Other Pipe Release Detection Method:	Not reported
Pipe Release Detection Variance:	No Variance

Map ID
Direction
Distance
Elevation

MAP FINDINGS

Site

Database(s)

EDR ID Number
EPA ID Number

MONAS CORNER (Continued)

U003419549

Spill and Overfill Protection: Auto. Flow Restrictor Valve
Spill and Overfill Protection II: Auto. High Level Alarm with 3 or 4
Spill and Overfill Protection III: 2
Spill Overfill Prevention Variation: No Variance

Tank ID: 4
Unit ID: 00044398
Tank Status: Removed from the Ground
Status Date: 06301988
Installation Date: 01011962
Tank Registration Date: 05081986
Capacity: 0004000
Tank Emptied: No
Tank Construction and Containment: Not reported
Tank Construction and Containment II: Not reported
Tank Construction and Containment III: Not reported
Tank Construction and Containment IV: Not reported
Pipe Construction and Containment: Not reported
Pipe Construction and Containment II: Not reported
Piping Design and Ext. Containment 3: Not reported
Piping Design and Ext. Containment 4: Not reported
Type of Piping: Not reported
Internal Tank Lining Date: 00000000
Tank Material of Construction: Steel
Other Materials of Construction: Not reported
Pipe Material of Construction: Steel
Other Construction and Containment: Not reported
Pipe Connectors and Valves 1: Not reported
Pipe Connectors and Valves 2: Not reported
Pipe Connectors and Valves 3: Not reported
Tank Corrosion Protection: Not reported
Tank Corrosion Protection II: Not reported
Tank Corrosion Protection III: Not reported
Other Tank Corrosion Protection Text: Not reported
Tank Corrosion Protection Variance: No Variance
Pipe Corrosion Protection: Not reported
Pipe Corrosion Protection II: Not reported
Pipe Corrosion Protection 3: Not reported
Other Corrosion Protection: Not reported
Pipe Corrosion Protection Variance: No Variance
Stage 1 Vapor Recovery Equipment Status: Not Reported
Stage 1 Equipment Installed Date: Not reported
Stage 2 Vapor Recry Equipment Status: Not Reported
Stage 2 Equipment Installed Date: Not reported
Equipment Installer: Not reported
Contractor Registration Number: Not reported
Tank Tested: Tested
Installer License Number: Not reported
Tank Installer: Not reported

Self-Certification Date: Not reported
Compartment: Not reported

Compartment Letter: A
Compartment Capacity: 0000000
Compartment Substance Stored: Gasoline
Compartment Other Substance: Not reported

Map ID
Direction
Distance
Elevation

MAP FINDINGS

Site

Database(s)

EDR ID Number
EPA ID Number

MONAS CORNER (Continued)

U003419549

Tank Release Method Detection I:	Not reported
Tank Release Method Detection II:	Not reported
Tank Release Method Detection III:	Not reported
Other Tank Release Method Detection:	Not reported
Tank Release Detection Variance:	No Variance
Pipe Release Detection Method:	Not reported
Pipe Release Detection Method II:	Not reported
Pipe Release Detection Method III:	Not reported
Other Pipe Release Detection Method:	Not reported
Pipe Release Detection Variance:	No Variance
Spill and Overfill Protection:	Not reported
Spill and Overfill Protection II:	Not reported
Spill and Overfill Protection III:	Not reported
Spill Overfill Prevention Variation:	No Variance
Tank ID:	5
Unit ID:	00044402
Tank Status:	Removed from the Ground
Status Date:	06301988
Installation Date:	01011962
Tank Registration Date:	05081986
Capacity:	0004000
Tank Emptied:	No
Tank Construction and Containment:	Not reported
Tank Construction and Containment II:	Not reported
Tank Construction and Containment III:	Not reported
Tank Construction and Containment IV:	Not reported
Pipe Construction and Containment:	Not reported
Pipe Construction and Containment II:	Not reported
Piping Design and Ext. Containment 3:	Not reported
Piping Design and Ext. Containment 4:	Not reported
Type of Piping:	Not reported
Internal Tank Lining Date:	00000000
Tank Material of Construction:	Steel
Other Materials of Construction:	Not reported
Pipe Material of Construction:	Steel
Other Construction and Containment:	Not reported
Pipe Connectors and Valves 1:	Not reported
Pipe Connectors and Valves 2:	Not reported
Pipe Connectors and Valves 3:	Not reported
Tank Corrosion Protection:	Not reported
Tank Corrosion Protection II:	Not reported
Tank Corrosion Protection III:	Not reported
Other Tank Corrosion Protection Text:	Not reported
Tank Corrosion Protection Variance:	No Variance
Pipe Corrosion Protection:	Not reported
Pipe Corrosion Protection II:	Not reported
Pipe Corrosion Protection 3:	Not reported
Other Corrosion Protection:	Not reported
Pipe Corrosion Protection Variance:	No Variance
Stage 1 Vapor Recovery Equipment Status:	Not Reported
Stage 1 Equipment Installed Date:	Not reported
Stage 2 Vapor Recry Equipment Status:	Not Reported
Stage 2 Equipment Installed Date:	Not reported
Equipment Installer:	Not reported
Contractor Registration Number:	Not reported
Tank Tested:	Tested

Map ID
Direction
Distance
Elevation

MAP FINDINGS

Site

Database(s)

EDR ID Number
EPA ID Number

MONAS CORNER (Continued)

U003419549

Installer License Number: Not reported
Tank Installer: Not reported

Self-Certification Date: Not reported
Compartment: Not reported

Compartment Letter: A
Compartment Capacity: 0000000
Compartment Substance Stored: Gasoline
Compartment Other Substance: Not reported
Tank Release Method Detection I: Not reported
Tank Release Method Detection II: Not reported
Tank Release Method Detection III: Not reported
Other Tank Release Method Detection: Not reported
Tank Release Detection Variance: No Variance
Pipe Release Detection Method: Not reported
Pipe Release Detection Method II: Not reported
Pipe Release Detection Method III: Not reported
Other Pipe Release Detection Method: Not reported
Pipe Release Detection Variance: No Variance
Spill and Overfill Protection: Not reported
Spill and Overfill Protection II: Not reported
Spill and Overfill Protection III: Not reported
Spill Overfill Prevention Variation: No Variance

Opr His:
Operator ID: Not reported
Operator Name or Business Name: Not reported
Operator Effective Begin Date: Not reported
Operator Effective End Date: Not reported

Own Hist:
Facility ID: 078827
Facility Number: 0017483
Customer Number: 24251
Individual Name or Business Name: MOBIL OIL CORPORATION
Owner Effective Begin Date: 090189
Owner Effective End Date: 100198

Facility ID: 078827
Facility Number: 0017483
Customer Number: 52410
Individual Name or Business Name: TETCO STORES LP
Owner Effective Begin Date: 100198
Owner Effective End Date: 032702

Map ID
Direction
Distance
Elevation

MAP FINDINGS

Site

Database(s)

EDR ID Number
EPA ID Number

C10
ESE
1/4-1/2
0.468 mi.
2473 ft.

COMMERCIAL DRY CLEANERS (BIBBENTUCKERS)
11741 PRESTON ROAD
DALLAS, TX 75230

VCP **S105807180**
N/A

Site 1 of 3 in cluster C

Relative:
Higher

VCP TCEQ:

Actual:
621 ft.

Region: 4
Facility ID: 1198
Facility Type: Dry Cleaners
VCP Received: 4/28/2000
PCA Number: 33198
Project Number: Forster
Type Lead: Owner
Phase: Completed
Lat/Long: 32-54-32 / 96-48-14
Lat/Long (DD): 32.908439999999999 / -96.805440000000004
Acres at Site: 0.37
Contaminant Categories: VOCs, Chlorinated Solvents
Media Affected: Soils/Groundwater
Applicant: Rader Properties
Applicant Contact Title: General Manager
Applicant Address: 12342 Inwood Road
Applicant City,St,Zip: Dallas, TX 75244
Applicant Phone: 972-392-7500
Applicant Fax: 972-392-7502
Consultant/Attorney: W.E.S.T., Inc.
Consultant/Attorney Name: Kathryn Donnell
Consultant/Attorney Contact Title: Project Manager
Consultant/Attorney Address: 17130 Dallas Parkway, Suite 120
Consultant/Attorney City,St,Zip: Dallas, TX 75248
Consultant/Attorney Phone: 972-380-9444
Consultant/Attorney Fax: 972-380-9449
TNRCC Solid Waste Registration: Not reported
EPA Texas ID/CERCLIS Registration: Not reported
EPA Registration: Not reported
Application Signed By Applicant: 5/30/2000
Standards: Not reported
TX Risk Reduction Prgm: Not reported
Institutional Controls: Not reported
Certificate of Completion: 12/31/2001
Remedy Type: Low Yield Determination made
Risk Reduction or Petroleum Storage Tank: RRR
Leaking Petroleum Storage Registration Tank: 112284

Region: 4
Facility ID: 2055
Facility Type: Dry Cleaners
VCP Received: 5/3/2007
PCA Number: 34251
Project Number: Weegar
Type Lead: Leased
Phase: Investigation
Lat/Long: Not reported
Lat/Long (DD): 32.543280000000003 / -96.481579999999994
Acres at Site: 0.37
Contaminant Categories: Chlorinated Solvents
Media Affected: Groundwater
Applicant: Bibbentuckers, LLC

Map ID
Direction
Distance
Elevation

MAP FINDINGS

Site

Database(s)

EDR ID Number
EPA ID Number

COMMERCIAL DRY CLEANERS (BIBBENTUCKERS) (Continued)

S105807180

Applicant Contact Title: President and CEO
Applicant Address: 4925 Greenville Avenue, Suite 200
Applicant City,St,Zip: Dallas, TX 75206
Applicant Phone: 214-267-1700
Applicant Fax: 214-267-8511
Consultant/Attorney: Guida, Slavich & Flores, PC
Consultant/Attorney Name: John Slavich
Consultant/Attorney Contact Title: Attorney
Consultant/Attorney Address: 705 North St. Paul Street, Suite 200
Consultant/Attorney City,St,Zip: Dallas, TX 75201
Consultant/Attorney Phone: 214-692-0009
Consultant/Attorney Fax: 214-692-6610
TNRCC Solid Waste Registration: 86396
EPA Texas ID/CERCLIS Registration: TXR000034421
EPA Registration: Not reported
Application Signed By Applicant: 6/15/2007
Standards: A
TX Risk Reduction Prgm: 1
Institutional Controls: Not reported
Certificate of Completion: Not reported
Remedy Type: Not reported
Risk Reduction or Petroleum Storage Tank: TRRP
Leaking Petroleum Storage Registration Tank: 112284

C11
ESE
1/4-1/2
0.468 mi.
2473 ft.

PRESTON FOREST TEXACO 80090
11741 PRESTON RD
DALLAS, TX 75230

Site 2 of 3 in cluster C

LPST **U001242862**
UST **N/A**
Ind. Haz Waste
USD

Relative:
Higher

Actual:
621 ft.

LPST:

Facility ID: 0006341
Facility Location: 11741 PRESTON RD VCP 1198
Region City ID: 04
Region City: ARLINGTON
LPST Id: 112284
Reported Date: 2/25/1997
Entered Date: 5/5/1997
Priority: GW IMPACTED, NO APPARENT THREATS OR IMPACTS TO RECEPTORS
Status: FINAL CONCURRENCE ISSUED, CASE CLOSED
RPR Coordinator: KKC
Responsible Party Name: TRIPLE A OIL CO
Responsible Party Contact: PAUL KANGAS
Responsible Party Address: 12342 INWOOD RD
Responsible Party City,St,Zip: DALLAS3, TX 75244
Responsible Party Telephone: 972/503-8333

UST:

Facility ID: 0006341
Facility Type: Retail
Name of Facility Manager: JIM SHELDON
Title of Facility Manager: DEALER
Facility Manager Phone: 2143634162
Facility Rural Box: Not reported
Facility in Ozone non-attainment area: Yes
TCEQ Num: 044654
Owner ID: 03604

Map ID
Direction
Distance
Elevation

MAP FINDINGS

Site

Database(s)

EDR ID Number
EPA ID Number

PRESTON FOREST TEXACO 80090 (Continued)

U001242862

Date Registration Form Received: 050886
Region Number: 04
Number of USTs: 8
Sign Name on Registration Form: RAY SIMPSON
Title of Signer of Registration Form: OPER MGR
Date of Signature on Registration Form: 042986
Owner Effective Begin Date: 050886

Owner ID: 03604
Owner Name: TRIPLE A FUELS INC
Owner Address: 12342 INWOOD RD
Owner PO Box: Not reported
Owner City,St,Zip: DALLAS, TX 75244
Owner Contact Name: PAUL KANGAS
Contact Telephone: 972-503-3333
Owner Type: Corporation
Mail Undeliverable: Not reported
Bankruptcy is in effect: Not reported
Owner Amendment Reason Code: Owner Name Changed
Owner Amendment Date: 040209
Number of Facilities reported by Owner: 0104
Of Underground Storage Tanks: 0343
Of Aboveground Storage Tanks: 0013

Self-Certification Date: Not reported
Signature Name: Not reported
Signature Title Name: Not reported
Signature Type Text: Not reported
Certification Submitted Type: Not reported
Registration Self-Certification Flag: Not reported
Fees Self-Certification Flag: Not reported
Financial Assurance Self-Certification flag: Not reported
Technical standards Self-Certification flag: Not reported
UST Delivery Certificate Expiration Date: Not reported

Operator ID: Not reported
Operator Effective Date: Not reported
Operator Type: Not reported
Operator First Name: Not reported
Operator Name: Not reported
Operator Building Loc: Not reported
Operator Telephone: Not reported
Operator Address: Not reported
Operator PO Box: Not reported
Operator City,St,Zip: Not reported
Operator Contact Name: Not reported
Operator Contact Title: Not reported
Operator Contact Phone: Not reported

Tank ID: 7
Unit ID: 00168038
Tank Status: In Use
Status Date: Not reported
Installation Date: 01011979
Tank Registration Date: 05081986
Capacity: 0000055

Map ID
Direction
Distance
Elevation

MAP FINDINGS

Site

Database(s)

EDR ID Number
EPA ID Number

PRESTON FOREST TEXACO 80090 (Continued)

U001242862

Tank Emptied:	No
Tank Construction and Containment:	Not reported
Tank Construction and Containment II:	Not reported
Tank Construction and Containment III:	Not reported
Tank Construction and Containment IV:	Not reported
Pipe Construction and Containment:	Not reported
Pipe Construction and Containment II:	Not reported
Piping Design and Ext. Containment 3:	Not reported
Piping Design and Ext. Containment 4:	Not reported
Type of Piping:	Not reported
Internal Tank Lining Date:	00000000
Tank Material of Construction:	Steel
Other Materials of Construction:	Not reported
Pipe Material of Construction:	Steel
Other Construction and Containment:	Not reported
Pipe Connectors and Valves 1:	Not reported
Pipe Connectors and Valves 2:	Not reported
Pipe Connectors and Valves 3:	Not reported
Tank Corrosion Protection:	Not reported
Tank Corrosion Protection II:	Not reported
Tank Corrosion Protection III:	Not reported
Other Tank Corrosion Protection Text:	Not reported
Tank Corrosion Protection Variance:	No Variance
Pipe Corrosion Protection:	Not reported
Pipe Corrosion Protection II:	Not reported
Pipe Corrosion Protection 3:	Not reported
Other Corrosion Protection:	Not reported
Pipe Corrosion Protection Variance:	No Variance
Stage 1 Vapor Recovery Equipment Status:	Not Reported
Stage 1 Equipment Installed Date:	Not reported
Stage 2 Vapor Recry Equipment Status:	Not Reported
Stage 2 Equipment Installed Date:	Not reported
Equipment Installer:	Not reported
Contractor Registration Number:	Not reported
Tank Tested:	Not reported
Installer License Number:	Not reported
Tank Installer:	Not reported
Self-Certification Date:	Not reported
Compartment:	Not reported
Compartment Letter:	A
Compartment Capacity:	0000000
Compartment Substance Stored:	Not reported
Compartment Other Substance:	Hydraulic Lift Oil
Tank Release Method Detection I:	Not reported
Tank Release Method Detection II:	Not reported
Tank Release Method Detection III:	Not reported
Other Tank Release Method Detection:	Not reported
Tank Release Detection Variance:	No Variance
Pipe Release Detection Method:	Not reported
Pipe Release Detection Method II:	Not reported
Pipe Release Detection Method III:	Not reported
Other Pipe Release Detection Method:	Not reported
Pipe Release Detection Variance:	No Variance
Spill and Overfill Protection:	Not reported
Spill and Overfill Protection II:	Not reported

Map ID
Direction
Distance
Elevation

MAP FINDINGS

Site

Database(s)

EDR ID Number
EPA ID Number

PRESTON FOREST TEXACO 80090 (Continued)

U001242862

Spill and Overfill Protection III:	Not reported
Spill Overfill Prevention Variation:	No Variance
Tank ID:	8
Unit ID:	00168039
Tank Status:	In Use
Status Date:	Not reported
Installation Date:	01011979
Tank Registration Date:	05081986
Capacity:	0000055
Tank Emptied:	No
Tank Construction and Containment:	Not reported
Tank Construction and Containment II:	Not reported
Tank Construction and Containment III:	Not reported
Tank Construction and Containment IV:	Not reported
Pipe Construction and Containment:	Not reported
Pipe Construction and Containment II:	Not reported
Piping Design and Ext. Containment 3:	Not reported
Piping Design and Ext. Containment 4:	Not reported
Type of Piping:	Not reported
Internal Tank Lining Date:	00000000
Tank Material of Construction:	Steel
Other Materials of Construction:	Not reported
Pipe Material of Construction:	Steel
Other Construction and Containment:	Not reported
Pipe Connectors and Valves 1:	Not reported
Pipe Connectors and Valves 2:	Not reported
Pipe Connectors and Valves 3:	Not reported
Tank Corrosion Protection:	Not reported
Tank Corrosion Protection II:	Not reported
Tank Corrosion Protection III:	Not reported
Other Tank Corrosion Protection Text:	Not reported
Tank Corrosion Protection Variance:	No Variance
Pipe Corrosion Protection:	Not reported
Pipe Corrosion Protection II:	Not reported
Pipe Corrosion Protection 3:	Not reported
Other Corrosion Protection:	Not reported
Pipe Corrosion Protection Variance:	No Variance
Stage 1 Vapor Recovery Equipment Status:	Not Reported
Stage 1 Equipment Installed Date:	Not reported
Stage 2 Vapor Recry Equipment Status:	Not Reported
Stage 2 Equipment Installed Date:	Not reported
Equipment Installer:	Not reported
Contractor Registration Number:	Not reported
Tank Tested:	Not reported
Installer License Number:	Not reported
Tank Installer:	Not reported
Self-Certification Date:	Not reported
Compartment:	Not reported
Compartment Letter:	A
Compartment Capacity:	0000000
Compartment Substance Stored:	Not reported
Compartment Other Substance:	Hydraulic Lift Oil
Tank Release Method Detection I:	Not reported
Tank Release Method Detection II:	Not reported

Map ID
Direction
Distance
Elevation

MAP FINDINGS

Site

Database(s)

EDR ID Number
EPA ID Number

PRESTON FOREST TEXACO 80090 (Continued)

U001242862

Tank Release Method Detection III:	Not reported
Other Tank Release Method Detection:	Not reported
Tank Release Detection Variance:	No Variance
Pipe Release Detection Method:	Not reported
Pipe Release Detection Method II:	Not reported
Pipe Release Detection Method III:	Not reported
Other Pipe Release Detection Method:	Not reported
Pipe Release Detection Variance:	No Variance
Spill and Overfill Protection:	Not reported
Spill and Overfill Protection II:	Not reported
Spill and Overfill Protection III:	Not reported
Spill Overfill Prevention Variation:	No Variance
Tank ID:	1
Unit ID:	00178904
Tank Status:	Removed from the Ground
Status Date:	01281997
Installation Date:	01011985
Tank Registration Date:	12281995
Capacity:	0006000
Tank Emptied:	No
Tank Construction and Containment:	Not reported
Tank Construction and Containment II:	Not reported
Tank Construction and Containment III:	Not reported
Tank Construction and Containment IV:	Not reported
Pipe Construction and Containment:	Not reported
Pipe Construction and Containment II:	Not reported
Piping Design and Ext. Containment 3:	Not reported
Piping Design and Ext. Containment 4:	Not reported
Type of Piping:	Not reported
Internal Tank Lining Date:	00000000
Tank Material of Construction:	Steel
Other Materials of Construction:	Not reported
Pipe Material of Construction:	Steel
Other Construction and Containment:	Not reported
Pipe Connectors and Valves 1:	Not reported
Pipe Connectors and Valves 2:	Not reported
Pipe Connectors and Valves 3:	Not reported
Tank Corrosion Protection:	Not reported
Tank Corrosion Protection II:	Not reported
Tank Corrosion Protection III:	Not reported
Other Tank Corrosion Protection Text:	Not reported
Tank Corrosion Protection Variance:	No Variance
Pipe Corrosion Protection:	Not reported
Pipe Corrosion Protection II:	Not reported
Pipe Corrosion Protection 3:	Not reported
Other Corrosion Protection:	Not reported
Pipe Corrosion Protection Variance:	No Variance
Stage 1 Vapor Recovery Equipment Status:	Not Reported
Stage 1 Equipment Installed Date:	Not reported
Stage 2 Vapor Recry Equipment Status:	Not Reported
Stage 2 Equipment Installed Date:	Not reported
Equipment Installer:	Not reported
Contractor Registration Number:	Not reported
Tank Tested:	Not reported
Installer License Number:	Not reported
Tank Installer:	Not reported

Map ID
Direction
Distance
Elevation

MAP FINDINGS

Site

Database(s)

EDR ID Number
EPA ID Number

PRESTON FOREST TEXACO 80090 (Continued)

U001242862

Self-Certification Date:	Not reported
Compartment:	Not reported
Compartment Letter:	A
Compartment Capacity:	0000000
Compartment Substance Stored:	Gasoline
Compartment Other Substance:	Not reported
Tank Release Method Detection I:	Not reported
Tank Release Method Detection II:	Not reported
Tank Release Method Detection III:	Not reported
Other Tank Release Method Detection:	Not reported
Tank Release Detection Variance:	No Variance
Pipe Release Detection Method:	Not reported
Pipe Release Detection Method II:	Not reported
Pipe Release Detection Method III:	Not reported
Other Pipe Release Detection Method:	Not reported
Pipe Release Detection Variance:	No Variance
Spill and Overfill Protection:	Not reported
Spill and Overfill Protection II:	Not reported
Spill and Overfill Protection III:	Not reported
Spill Overfill Prevention Variation:	No Variance
Tank ID:	2
Unit ID:	00016377
Tank Status:	Removed from the Ground
Status Date:	01281997
Installation Date:	01011966
Tank Registration Date:	05081986
Capacity:	0006000
Tank Emptied:	No
Tank Construction and Containment:	Single Wall
Tank Construction and Containment II:	Not reported
Tank Construction and Containment III:	Not reported
Tank Construction and Containment IV:	Not reported
Pipe Construction and Containment:	Single Wall
Pipe Construction and Containment II:	Not reported
Piping Design and Ext. Containment 3:	Not reported
Piping Design and Ext. Containment 4:	Not reported
Type of Piping:	Not reported
Internal Tank Lining Date:	00000000
Tank Material of Construction:	Steel
Other Materials of Construction:	Not reported
Pipe Material of Construction:	FRP (fiberglass-reinforced plastic)
Other Construction and Containment:	Not reported
Pipe Connectors and Valves 1:	Not reported
Pipe Connectors and Valves 2:	Not reported
Pipe Connectors and Valves 3:	Not reported
Tank Corrosion Protection:	Not reported
Tank Corrosion Protection II:	Not reported
Tank Corrosion Protection III:	Not reported
Other Tank Corrosion Protection Text:	Not reported
Tank Corrosion Protection Variance:	No Variance
Pipe Corrosion Protection:	FRP tank or piping (noncorrodible)
Pipe Corrosion Protection II:	Not reported
Pipe Corrosion Protection 3:	Not reported
Other Corrosion Protection:	Not reported
Pipe Corrosion Protection Variance:	No Variance

Map ID
Direction
Distance
Elevation

MAP FINDINGS

Site

Database(s)

EDR ID Number
EPA ID Number

PRESTON FOREST TEXACO 80090 (Continued)

U001242862

Stage 1 Vapor Recovery Equipment Status:	Not Reported
Stage 1 Equipment Installed Date:	Not reported
Stage 2 Vapor Recry Equipment Status:	Not Reported
Stage 2 Equipment Installed Date:	Not reported
Equipment Installer:	Not reported
Contractor Registration Number:	Not reported
Tank Tested:	Tested
Installer License Number:	Not reported
Tank Installer:	Not reported
Self-Certification Date:	Not reported
Compartment:	Not reported
Compartment Letter:	A
Compartment Capacity:	0000000
Compartment Substance Stored:	Gasoline
Compartment Other Substance:	Not reported
Tank Release Method Detection I:	Not reported
Tank Release Method Detection II:	Not reported
Tank Release Method Detection III:	Not reported
Other Tank Release Method Detection:	Not reported
Tank Release Detection Variance:	No Variance
Pipe Release Detection Method:	Auto. Line Leak Detector (3.0 gph for pressure piping)
Pipe Release Detection Method II:	Annual Piping Tightness Test (@0.1 gph)
Pipe Release Detection Method III:	Not reported
Other Pipe Release Detection Method:	Not reported
Pipe Release Detection Variance:	No Variance
Spill and Overfill Protection:	Tight-Fill Fitting
Spill and Overfill Protection II:	Not reported
Spill and Overfill Protection III:	Not reported
Spill Overfill Prevention Variation:	No Variance
Tank ID:	3
Unit ID:	00016376
Tank Status:	Removed from the Ground
Status Date:	01281997
Installation Date:	01011980
Tank Registration Date:	05081986
Capacity:	0006000
Tank Emptied:	No
Tank Construction and Containment:	Single Wall
Tank Construction and Containment II:	Not reported
Tank Construction and Containment III:	Not reported
Tank Construction and Containment IV:	Not reported
Pipe Construction and Containment:	Single Wall
Pipe Construction and Containment II:	Not reported
Piping Design and Ext. Containment 3:	Not reported
Piping Design and Ext. Containment 4:	Not reported
Type of Piping:	Not reported
Internal Tank Lining Date:	00000000
Tank Material of Construction:	Steel
Other Materials of Construction:	Not reported
Pipe Material of Construction:	FRP (fiberglass-reinforced plastic)
Other Construction and Containment:	Not reported
Pipe Connectors and Valves 1:	Not reported
Pipe Connectors and Valves 2:	Not reported
Pipe Connectors and Valves 3:	Not reported

Map ID
Direction
Distance
Elevation

MAP FINDINGS

Site

Database(s)

EDR ID Number
EPA ID Number

PRESTON FOREST TEXACO 80090 (Continued)

U001242862

Tank Corrosion Protection:	Not reported
Tank Corrosion Protection II:	Not reported
Tank Corrosion Protection III:	Not reported
Other Tank Corrosion Protection Text:	Not reported
Tank Corrosion Protection Variance:	No Variance
Pipe Corrosion Protection:	FRP tank or piping (noncorrodible)
Pipe Corrosion Protection II:	Not reported
Pipe Corrosion Protection 3:	Not reported
Other Corrosion Protection:	Not reported
Pipe Corrosion Protection Variance:	No Variance
Stage 1 Vapor Recovery Equipment Status:	Not Reported
Stage 1 Equipment Installed Date:	Not reported
Stage 2 Vapor Recry Equipment Status:	Not Reported
Stage 2 Equipment Installed Date:	Not reported
Equipment Installer:	Not reported
Contractor Registration Number:	Not reported
Tank Tested:	Tested
Installer License Number:	Not reported
Tank Installer:	Not reported
Self-Certification Date:	Not reported
Compartment:	Not reported
Compartment Letter:	A
Compartment Capacity:	0000000
Compartment Substance Stored:	Gasoline
Compartment Other Substance:	Not reported
Tank Release Method Detection I:	Not reported
Tank Release Method Detection II:	Not reported
Tank Release Method Detection III:	Not reported
Other Tank Release Method Detection:	Not reported
Tank Release Detection Variance:	No Variance
Pipe Release Detection Method:	Auto. Line Leak Detector (3.0 gph for pressure piping)
Pipe Release Detection Method II:	Annual Piping Tightness Test (@0.1 gph)
Pipe Release Detection Method III:	Not reported
Other Pipe Release Detection Method:	Not reported
Pipe Release Detection Variance:	No Variance
Spill and Overfill Protection:	Tight-Fill Fitting
Spill and Overfill Protection II:	Not reported
Spill and Overfill Protection III:	Not reported
Spill Overfill Prevention Variation:	No Variance
Tank ID:	4
Unit ID:	00016378
Tank Status:	Removed from the Ground
Status Date:	01281997
Installation Date:	01011979
Tank Registration Date:	05081986
Capacity:	0002000
Tank Emptied:	No
Tank Construction and Containment:	Single Wall
Tank Construction and Containment II:	Not reported
Tank Construction and Containment III:	Not reported
Tank Construction and Containment IV:	Not reported
Pipe Construction and Containment:	Single Wall
Pipe Construction and Containment II:	Not reported
Piping Design and Ext. Containment 3:	Not reported

Map ID
Direction
Distance
Elevation

MAP FINDINGS

Site

Database(s)

EDR ID Number
EPA ID Number

PRESTON FOREST TEXACO 80090 (Continued)

U001242862

Piping Design and Ext. Containment 4:	Not reported
Type of Piping:	Not reported
Internal Tank Lining Date:	00000000
Tank Material of Construction:	Steel
Other Materials of Construction:	Not reported
Pipe Material of Construction:	FRP (fiberglass-reinforced plastic)
Other Construction and Containment:	Not reported
Pipe Connectors and Valves 1:	Not reported
Pipe Connectors and Valves 2:	Not reported
Pipe Connectors and Valves 3:	Not reported
Tank Corrosion Protection:	FRP tank or piping (noncorrodible)
Tank Corrosion Protection II:	Not reported
Tank Corrosion Protection III:	Not reported
Other Tank Corrosion Protection Text:	Not reported
Tank Corrosion Protection Variance:	No Variance
Pipe Corrosion Protection:	Not reported
Pipe Corrosion Protection II:	Not reported
Pipe Corrosion Protection 3:	Not reported
Other Corrosion Protection:	Not reported
Pipe Corrosion Protection Variance:	No Variance
Stage 1 Vapor Recovery Equipment Status:	Not Reported
Stage 1 Equipment Installed Date:	Not reported
Stage 2 Vapor Recry Equipment Status:	Not Reported
Stage 2 Equipment Installed Date:	Not reported
Equipment Installer:	Not reported
Contractor Registration Number:	Not reported
Tank Tested:	Tested
Installer License Number:	Not reported
Tank Installer:	Not reported
Self-Certification Date:	Not reported
Compartment:	Not reported
Compartment Letter:	A
Compartment Capacity:	0000000
Compartment Substance Stored:	Diesel
Compartment Other Substance:	Not reported
Tank Release Method Detection I:	Not reported
Tank Release Method Detection II:	Not reported
Tank Release Method Detection III:	Not reported
Other Tank Release Method Detection:	Not reported
Tank Release Detection Variance:	No Variance
Pipe Release Detection Method:	Auto. Line Leak Detector (3.0 gph for pressure piping)
Pipe Release Detection Method II:	Annual Piping Tightness Test (@0.1 gph)
Pipe Release Detection Method III:	Not reported
Other Pipe Release Detection Method:	Not reported
Pipe Release Detection Variance:	No Variance
Spill and Overfill Protection:	Tight-Fill Fitting
Spill and Overfill Protection II:	Not reported
Spill and Overfill Protection III:	Not reported
Spill Overfill Prevention Variation:	No Variance
Tank ID:	5
Unit ID:	00016380
Tank Status:	Removed from the Ground
Status Date:	01281997
Installation Date:	08311987

Map ID
Direction
Distance
Elevation

MAP FINDINGS

Site

Database(s)

EDR ID Number
EPA ID Number

PRESTON FOREST TEXACO 80090 (Continued)

U001242862

Tank Registration Date:	05081986
Capacity:	0000560
Tank Emptied:	No
Tank Construction and Containment:	Single Wall
Tank Construction and Containment II:	Not reported
Tank Construction and Containment III:	Not reported
Tank Construction and Containment IV:	Not reported
Pipe Construction and Containment:	Single Wall
Pipe Construction and Containment II:	Not reported
Piping Design and Ext. Containment 3:	Not reported
Piping Design and Ext. Containment 4:	Not reported
Type of Piping:	Not reported
Internal Tank Lining Date:	00000000
Tank Material of Construction:	Steel
Other Materials of Construction:	Not reported
Pipe Material of Construction:	FRP (fiberglass-reinforced plastic)
Other Construction and Containment:	Not reported
Pipe Connectors and Valves 1:	Not reported
Pipe Connectors and Valves 2:	Not reported
Pipe Connectors and Valves 3:	Not reported
Tank Corrosion Protection:	Not reported
Tank Corrosion Protection II:	Not reported
Tank Corrosion Protection III:	Not reported
Other Tank Corrosion Protection Text:	Not reported
Tank Corrosion Protection Variance:	No Variance
Pipe Corrosion Protection:	FRP tank or piping (noncorrodible)
Pipe Corrosion Protection II:	Not reported
Pipe Corrosion Protection 3:	Not reported
Other Corrosion Protection:	Not reported
Pipe Corrosion Protection Variance:	No Variance
Stage 1 Vapor Recovery Equipment Status:	Not Reported
Stage 1 Equipment Installed Date:	Not reported
Stage 2 Vapor Recry Equipment Status:	Not Reported
Stage 2 Equipment Installed Date:	Not reported
Equipment Installer:	Not reported
Contractor Registration Number:	Not reported
Tank Tested:	Tested
Installer License Number:	Not reported
Tank Installer:	Not reported
Self-Certification Date:	Not reported
Compartment:	Not reported
Compartment Letter:	A
Compartment Capacity:	0000000
Compartment Substance Stored:	Used Oil
Compartment Other Substance:	Not reported
Tank Release Method Detection I:	Not reported
Tank Release Method Detection II:	Not reported
Tank Release Method Detection III:	Not reported
Other Tank Release Method Detection:	Not reported
Tank Release Detection Variance:	No Variance
Pipe Release Detection Method:	Auto. Line Leak Detector (3.0 gph for pressure piping)
Pipe Release Detection Method II:	Annual Piping Tightness Test (@0.1 gph)
Pipe Release Detection Method III:	Not reported
Other Pipe Release Detection Method:	Not reported
Pipe Release Detection Variance:	No Variance

Map ID
Direction
Distance
Elevation

MAP FINDINGS

Site

Database(s)

EDR ID Number
EPA ID Number

PRESTON FOREST TEXACO 80090 (Continued)

U001242862

Spill and Overfill Protection:	Tight-Fill Fitting
Spill and Overfill Protection II:	Not reported
Spill and Overfill Protection III:	Not reported
Spill Overfill Prevention Variation:	No Variance
Tank ID:	6
Unit ID:	00016379
Tank Status:	Removed from the Ground
Status Date:	01281997
Installation Date:	01011979
Tank Registration Date:	05081986
Capacity:	0002000
Tank Emptied:	No
Tank Construction and Containment:	Single Wall
Tank Construction and Containment II:	Not reported
Tank Construction and Containment III:	Not reported
Tank Construction and Containment IV:	Not reported
Pipe Construction and Containment:	Single Wall
Pipe Construction and Containment II:	Not reported
Piping Design and Ext. Containment 3:	Not reported
Piping Design and Ext. Containment 4:	Not reported
Type of Piping:	Not reported
Internal Tank Lining Date:	00000000
Tank Material of Construction:	Steel
Other Materials of Construction:	Not reported
Pipe Material of Construction:	FRP (fiberglass-reinforced plastic)
Other Construction and Containment:	Not reported
Pipe Connectors and Valves 1:	Not reported
Pipe Connectors and Valves 2:	Not reported
Pipe Connectors and Valves 3:	Not reported
Tank Corrosion Protection:	Not reported
Tank Corrosion Protection II:	Not reported
Tank Corrosion Protection III:	Not reported
Other Tank Corrosion Protection Text:	Not reported
Tank Corrosion Protection Variance:	No Variance
Pipe Corrosion Protection:	FRP tank or piping (noncorrodible)
Pipe Corrosion Protection II:	Not reported
Pipe Corrosion Protection 3:	Not reported
Other Corrosion Protection:	Not reported
Pipe Corrosion Protection Variance:	No Variance
Stage 1 Vapor Recovery Equipment Status:	Not Reported
Stage 1 Equipment Installed Date:	Not reported
Stage 2 Vapor Recry Equipment Status:	Not Reported
Stage 2 Equipment Installed Date:	Not reported
Equipment Installer:	Not reported
Contractor Registration Number:	Not reported
Tank Tested:	Tested
Installer License Number:	Not reported
Tank Installer:	Not reported
Self-Certification Date:	Not reported
Compartment:	Not reported
Compartment Letter:	A
Compartment Capacity:	0000000
Compartment Substance Stored:	Diesel
Compartment Other Substance:	Not reported

Map ID
Direction
Distance
Elevation

MAP FINDINGS

Site

Database(s)

EDR ID Number
EPA ID Number

PRESTON FOREST TEXACO 80090 (Continued)

U001242862

Tank Release Method Detection I:	Not reported
Tank Release Method Detection II:	Not reported
Tank Release Method Detection III:	Not reported
Other Tank Release Method Detection:	Not reported
Tank Release Detection Variance:	No Variance
Pipe Release Detection Method:	Auto. Line Leak Detector (3.0 gph for pressure piping)
Pipe Release Detection Method II:	Annual Piping Tightness Test (@0.1 gph)
Pipe Release Detection Method III:	Not reported
Other Pipe Release Detection Method:	Not reported
Pipe Release Detection Variance:	No Variance
Spill and Overfill Protection:	Tight-Fill Fitting
Spill and Overfill Protection II:	Not reported
Spill and Overfill Protection III:	Not reported
Spill Overfill Prevention Variation:	No Variance

Opr His:

Operator ID:	Not reported
Operator Name or Business Name:	Not reported
Operator Effective Begin Date:	Not reported
Operator Effective End Date:	Not reported

Own Hist:

Facility ID:	Not reported
Facility Number:	Not reported
Customer Number:	Not reported
Individual Name or Business Name:	Not reported
Owner Effective Begin Date:	Not reported
Owner Effective End Date:	Not reported

Ind. Haz Waste:

Transporters Registration Number:	86396
Registration Initial Notification Date:	20000215
Registration Last Amendment Date:	20090223
EPA Identification:	TXR000034421
Primary NAICS Code:	812320
Status Change Date:	20000215
Land Type:	Not reported
Description of Facility Site Location:	11741 Preston Rd Dallas TX
Site Primary Standard Industrial Code:	72160
Site Primary SIC Description:	Dry Clean
Registration is Generator of Waste:	Yes
Registration is Receivers of Waste:	No
Registration is Transporter of Waste:	No
Registration is Transfer Facility:	No
Facility is STEERS Reporter:	No
Required to Submit Annual Waste Summary:	Yes
Facility Involved In Recycling:	No
Revcr Has Monthly Reporting Requirement:	0
Mexican Facility:	Does not represent a Maquiladora (Mexican Facility)
Facility Status:	TX
Type of Generator:	Non-industrial and/or municipal, SQG
TNRCC Region:	Not reported
Company Name:	Bibbentuckers LLC
Contact Name:	Tim Lawson
Contact Telephone Number:	214-267-8500

Map ID
Direction
Distance
Elevation

MAP FINDINGS

Site

Database(s)

EDR ID Number
EPA ID Number

PRESTON FOREST TEXACO 80090 (Continued)

U001242862

Mailing Address: 4245 N Central Expy
Mailing Address2: Ste 510
Mailing City,St,Zip: Dallas, TX 75205 4581
Mailing County: USA
Facility County: Not reported
Facility Country: USA
TNRCC Facility ID: 111066
Site Owner Tax ID: 32021137297
Site Location Latitude: Not reported
Site Location Longitude: Not reported
Last Update to NOR Data: 20090409
Ind. waste permit Number: Not reported
Mun waste permit Number: Not reported
Non Notifier: No
Year: 2009

OWNER:

Owner Mailing Address: 4245 N Central Expy
Owner Mailing Address2: Ste 510
Owner Mailing Address3: Not reported
Owner City,St,Zip: Dallas, TX 75205 4581
Owner Country: USA
Owner Phone Number: 214-267-8500
Owner Fax Number: 214-267-8511
Owner Email Address: Not reported
Owner Business Type: Corporation
Owner Tax Id: 32021137297
Owner Bankruptcy Code: 0

OPERATOR:

Operator Last Name: Bibbentuckers LLC
Operator First Name: Not reported
Operator Name: Bibbentuckers LLC
Operator Mailing Address: 4245 N Central Expy
Operator Mailing Address 2: Ste 510
Operator Mailing City,St,Zip: Dallas, TX 75205 4581
Operator Country: USA
Operator Phone: 214-267-8500
Operator Fax: 214-267-8511
Operator Email: Not reported
Operator Business Type: Private Ownership
Operator Tax Id: 32021137297
Operator Bankruptcy Code: 0

CONTACT:

Contact Name: Tim V Lawson
Contact Title: Maintenance Mgr
Contact Role: Self Reporting Contact
Contact Address: Not reported
Contact Address2: Not reported
Contact City,St,Zip: Not reported
Contact Phone: 214-267-1700
Contact Fax: Not reported
Contact Email: Not reported

CONTACT:

Contact Name: Tim Lawson
Contact Title: Maintenance Facility Mana
Contact Role: Primary Contact

Map ID
Direction
Distance
Elevation

MAP FINDINGS

Site

Database(s)

EDR ID Number
EPA ID Number

PRESTON FOREST TEXACO 80090 (Continued)

U001242862

Contact Address: 4245 N Central Expy
Contact Address2: Ste 510
Conact City,St,Zip: Dallas, TX 75205 4581
Contact Phone: 214-267-8500
Contact Fax: 214-267-8511
Contact Email: Not reported
Business Desc: Dry clean /laundry. EPA database has error on site address. Should be 11741 Preston and not 17141 Preston. tb

UNIT:

Unit No: 002
Unit Type Code: 14
Unit Type: Container
Unit Status: Active
Unit Regulatory Status: RCRA Permit Exempt<90 Day Storage
UIC Permit Number: Not reported
Capacity: 000000055.00
Capacity Measurment: Galons
Off Site Hazardous Waste: No
Off Site Class 1 Waste: Not reported
Off Site Class 2 Waste: Not reported
Off Site Class 3 Waste: Not reported
Off Site Non Indstrl Sld Wst: Not reported
System Type Code: Not reported
System Type: Not reported
System Type Code 1: 141
System Type 1: Storage
System Type Code 2: Not reported
System Type 2: Not reported
System Type Code 3: Not reported
System Type 3: Not reported
System Type Code 4: Not reported
System Type 4: Not reported
Permit Seq #: Not reported
Unit Description: Spent Filters Drum\\n
Dt Last Changed: 20090223
WasteID: 00231803

UNIT:

Unit No: 001
Unit Type Code: 14
Unit Type: Container
Unit Status: Active
Unit Regulatory Status: RCRA Permit Exempt<90 Day Storage
UIC Permit Number: Not reported
Capacity: 000000055.00
Capacity Measurment: Galons
Off Site Hazardous Waste: No
Off Site Class 1 Waste: Not reported
Off Site Class 2 Waste: Not reported
Off Site Class 3 Waste: Not reported
Off Site Non Indstrl Sld Wst: Not reported
System Type Code: Not reported
System Type: Not reported
System Type Code 1: 061
System Type 1: Fuel blen
System Type Code 2: Not reported
System Type 2: Not reported

Map ID
Direction
Distance
Elevation

MAP FINDINGS

Site

Database(s)

EDR ID Number
EPA ID Number

PRESTON FOREST TEXACO 80090 (Continued)

U001242862

System Type Code 3: Not reported
System Type 3: Not reported
System Type Code 4: Not reported
System Type 4: Not reported
Permit Seq #: Not reported
Unit Description: Spent Solvent Drum
Dt Last Changed: 20090223
WasteID: 00232466

ACTIVITY:

Activity Type Involves: Handler Status
Activity Desc: Not Applicable

OTS:

Site Name: Not reported
One-time Shipper ID: Not reported
Location Desc: Not reported
Location Address: Not reported
Location Address 2: Not reported
Location City: Not reported
Location Zip: Not reported
Broker Name: Not reported
EPA Waste Source Code: Not reported
EPA System Type Code: Not reported
EPA Form: Not reported
EPA Waste No: Not reported
Broker Phone: Not reported
Date Processing Complete: Not reported
Date Request Sent: Not reported
Company Name: Not reported
Waste ID: Not reported
Waste Form: Not reported
Waste Class: Not reported
Waste Origin Code: Not reported
Shipment Request ID: Not reported
Waste Code Audited: Not reported

RCV:

Waste Receipts Summary Form Code: Not reported
State Manifest Documentaion Number: Not reported
Generators TX Registration Number: Not reported
Generators EPA ID: Not reported
Generators Waste Code: Not reported
Generators Waste Classification: Not reported
Generators Waste Form Code: Not reported
Generators Waste Form: Not reported
Quantity Shipped: Not reported
Units: Not reported
How Waste Handled by Receivers: Not reported
Receivers Date: Not reported
Transporters Registration Number: Not reported
Shipment Comment: Not reported
EPA Haz Waste: Not reported
EPA Haz Waste: Not reported
EPA Haz Waste: Not reported
EPA Haz Waste: Not reported
Receiver Name: Not reported
Reporting method: Not reported
No Shipmnts Recvd In Rept Period: Not reported

Map ID
Direction
Distance
Elevation

MAP FINDINGS

Site

Database(s)

EDR ID Number
EPA ID Number

PRESTON FOREST TEXACO 80090 (Continued)

U001242862

Record Creation Date: Not reported
Record Contains Error: Not reported
Record ID: Not reported
Co. Submitting Report: Not reported
Authorized Agent Submitting Report: Not reported
Authorized Agent Title: Not reported

ANNUAL:

Waste Code: Not reported
Waste Class: Not reported
Generators Waste Form Code: Not reported
Generators Waste Form: Not reported
Texas Waste Code: Not reported
Quantity Shipped: Not reported
Unit Quantity Handled: Not reported
More than 1.1 Tons Waste Gen: Not reported
More than 2.2 lbs Acute Waste Gen: Not reported
How Waste Handled By Recievers: Not reported
Facility Id: Not reported
EPA Identification: Not reported
Comments: Not reported

EPA Waste Code: Not reported

EPA Haz Waste: Not reported

DEF Code1: Not reported

EPA Haz Waste: Not reported

DEF Code2: Not reported

EPA Haz Waste: Not reported

DEF Code3: Not reported

EPA Haz Waste: Not reported

Unit Quantity Handled: Not reported

Fee Exemption Request: Not reported

Resolution of Exemption Request: Not reported

Report Required: Not reported

Record Creation Date: Not reported

Record Contains Error: Not reported

Reporting method: Not reported

Record ID: Not reported

Co. Submitting Report: Not reported

Authorized Agent Submitting Report: Not reported

Authorized Agent Title: Not reported

Total Qty Generated: Not reported

WASTE:

Waste ID: 00180658

Waste Desc Yr: 2006

Waste Descrptn: Spent dry clean filters. Filter change.

Desc of Waste: Not reported

Texas Waste Code: Not reported

Texas Waste Code 2: 0906310H

Waste Code Status: Active

Waste Form Code: 310

Waste Form: Spent sol

Waste Classification: H

Waste is Radioactive: 0

Waste Treated Off Site: 1

Primary Standard Industrial Code: 72160

Standard Industrial Classification: Dry Clean

Primary Source: G16

Map ID
Direction
Distance
Elevation

MAP FINDINGS

Site

Database(s)

EDR ID Number
EPA ID Number

PRESTON FOREST TEXACO 80090 (Continued)

U001242862

Primary Source: Not reported
Primary Measurement Point Code: 1
Primary Measurement Point: Before mi
Primary Origin Code: 1
Primary Origin: Gen. on-s
Primary System Type Code: Not reported
Primary System Type: Not reported
New Chemical Substance: 0
Audit Performed: 0
Company Waste ID: Not reported
Primary NAICS Code: 812320
EPA Waste Form Code: W310
Reason Waste Form No Longer Gen.: Not reported
EPA Haz Waste: Not reported

WASTE:

Waste ID: 00180659
Waste Desc Yr: 2006
Waste Description: Spent perc from dry cleaner process. Spent product.
Desc of Waste: Not reported
Texas Waste Code: Not reported
Texas Waste Code 2: 0506609H
Waste Code Status: Active
Waste Form Code: 609
Waste Form: Other org
Waste Classification: H
Waste is Radioactive: 0
Waste Treated Off Site: 1
Primary Standard Industrial Code: 72160
Standard Industrial Classification: Dry Clean
Primary Source: G11
Primary Source: Not reported
Primary Measurement Point Code: 1
Primary Measurement Point: Before mi
Primary Origin Code: 1
Primary Origin: Gen. on-s
Primary System Type Code: Not reported
Primary System Type: Not reported
New Chemical Substance: 0
Audit Performed: 0
Company Waste ID: Not reported
Primary NAICS Code: 812320
EPA Waste Form Code: W609
Reason Waste Form No Longer Gen.: Not reported
EPA Haz Waste: Not reported

WASTE:

Waste ID: 00231803
Waste Desc Yr: Not reported
Waste Description: Not reported
Desc of Waste: Not reported
Texas Waste Code: Not reported
Texas Waste Code 2: 00023101
Waste Code Status: Active
Waste Form Code: 310
Waste Form: Spent sol
Waste Classification: 1
Waste is Radioactive: Not reported

Map ID
Direction
Distance
Elevation

MAP FINDINGS

Site

Database(s)

EDR ID Number
EPA ID Number

PRESTON FOREST TEXACO 80090 (Continued)

U001242862

Waste Treated Off Site: 0
Primary Standard Industrial Code: Not reported
Standard Industrial Classification: Not reported
Primary Source: Not reported
Primary Source: Not reported
Primary Measurement Point Code: Not reported
Primary Measurement Point: Not reported
Primary Origin Code: 1
Primary Origin: Gen. on-s
Primary System Type Code: Not reported
Primary System Type: Not reported
New Chemical Substance: 0
Audit Performed: 0
Company Waste ID: Not reported
Primary NAICS Code: Not reported
EPA Waste Form Code: Not reported
Reason Waste Form No Longer Gen.: Not reported
EPA Haz Waste: Not reported

WASTE:

Waste ID: 00232466
Waste Desc Yr: Not reported
Waste Description: Not reported
Desc of Waste: Not reported
Texas Waste Code: Not reported
Texas Waste Code 2: 0001219H
Waste Code Status: Active
Waste Form Code: 219
Waste Form: Other org
Waste Classification: H
Waste is Radioactive: 0
Waste Treated Off Site: 0
Primary Standard Industrial Code: Not reported
Standard Industrial Classification: Not reported
Primary Source: G13
Primary Source: Not reported
Primary Measurement Point Code: Not reported
Primary Measurement Point: Not reported
Primary Origin Code: 1
Primary Origin: Gen. on-s
Primary System Type Code: Not reported
Primary System Type: Not reported
New Chemical Substance: 0
Audit Performed: 0
Company Waste ID: Not reported
Primary NAICS Code: 812320
EPA Waste Form Code: W219
Reason Waste Form No Longer Gen.: Not reported
EPA Haz Waste: Not reported

[Click this hyperlink](#) while viewing on your computer to access additional TX IHW: detail in the EDR Site Report.

MSD:

Id: 78
Project Manager: Mike Frew
MSD Certification Number: 073

Map ID
Direction
Distance
Elevation

MAP FINDINGS

Site

Database(s)

EDR ID Number
EPA ID Number

PRESTON FOREST TEXACO 80090 (Continued)

U001242862

MSD Application Number: MSD
Acres: 0.88200003
GW Zone Feet To: 7
Feet: 13
Contaminants: Benzene, Ethyl Benzene, Napthalene, 1,2,4-Trimethylbenzene, Chlorinated Solvents
Applicant: Bibbentuckers, LLC
Updated: 7/29/2008
Remediation Program PM: Weegar
Application Received Date: 7/28/2008
90 Day Deadline: 10/28/2008
Tceq Response 1: Not reported
Final Date Req Info Rec Date: 10/7/2008
45 Day Deadline: Not reported
Status: Certified
Precertification Date: Not reported
Certification Date: 10/7/2008
Denial Date: Not reported
Reason Denied: Not reported
Withdrawal Date: Not reported
Ordinance: True
Resolution/Restrictive Covenant: False
Other City Resolution: False
Retail Public Util Resolution: False
Mail Out: True
HB3030: Not reported
Other Program: VCP 2055

C12
ESE
1/4-1/2
0.469 mi.
2478 ft.

EXXON RS 61232
11730 PRESTON RD
DALLAS, TX 75230
Site 3 of 3 in cluster C

LPST **U001260484**
UST **N/A**

Relative:
Higher

LPST:

Actual:
621 ft.

Facility ID: 0026555
Facility Location: 11730 PRESTON RD
Region City ID: 04
Region City: ARLINGTON
LPST Id: 110904
Reported Date: 4/25/1996
Entered Date: 4/29/1996
Priority: NO GW IMPACT, NO APPARENT THREATS OR IMPACTS TO RECEPTORS
Status: FINAL CONCURRENCE ISSUED, CASE CLOSED
RPR Coordinator: APB
Responsible Party Name: EXXON CO USA
Responsible Party Contact: C H CRUTCHFIELD
Responsible Party Address: PO BOX 2180
Responsible Party City,St,Zip: HOUSTON, TX 77252 2180
Responsible Party Telephone: 713/656-7743

UST:

Facility ID: 0026555
Facility Type: Not reported
Name of Facility Manager: H H SKELTON
Title of Facility Manager: DEALER
Facility Manager Phone: 2143612652
Facility Rural Box: Not reported

Map ID
Direction
Distance
Elevation

MAP FINDINGS

Site

Database(s)

EDR ID Number
EPA ID Number

EXXON RS 61232 (Continued)

U001260484

Facility in Ozone non-attainment area:	Yes
TCEQ Num:	048335
Owner ID:	04194
Date Registration Form Received:	050886
Region Number:	04
Number of USTs:	4
Sign Name on Registration Form:	R N ATHERTON
Title of Signer of Registration Form:	SUPV
Date of Signature on Registration Form:	042786
Owner Effective Begin Date:	050886
Owner ID:	04194
Owner Name:	EXXON MOBIL CORPORATION
Owner Address:	Not reported
Owner PO Box:	PO BOX 22087
Owner City,St,Zip:	GREENSBORO, NC 27420
Owner Contact Name:	GVR COMPLIANCE ANALYST
Contact Telephone:	800-253-8054
Owner Type:	Corporation
Mail Undeliverable:	Not reported
Bankruptcy is in effect:	Not reported
Owner Amendment Reason Code:	Owner Billing Address Changed
Owner Amendment Date:	041607
Number of Facilities reported by Owner:	0614
# Of Underground Storage Tanks:	2737
# Of Aboveground Storage Tanks:	0001
Self-Certification Date:	Not reported
Signature Name:	Not reported
Signature Title Name:	Not reported
Signature Type Text:	Not reported
Certification Submitted Type:	Not reported
Registration Self-Certification Flag:	Not reported
Fees Self-Certification Flag:	Not reported
Financial Assurance Self-Certification flag:	Not reported
Technical standards Self-Certification flag:	Not reported
UST Delivery Certificate Expiration Date:	Not reported
Operator ID:	Not reported
Operator Effective Date:	Not reported
Operator Type:	Not reported
Operator First Name:	Not reported
Operator Name:	Not reported
Operator Building Loc:	Not reported
Operator Telephone:	Not reported
Operator Address:	Not reported
Operator PO Box:	Not reported
Operator City,St,Zip:	Not reported
Operator Contact Name:	Not reported
Operator Contact Title:	Not reported
Operator Contact Phone:	Not reported
Tank ID:	1
Unit ID:	00069216
Tank Status:	Removed from the Ground
Status Date:	10262000

Map ID
Direction
Distance
Elevation

MAP FINDINGS

Site

Database(s)

EDR ID Number
EPA ID Number

EXXON RS 61232 (Continued)

U001260484

Installation Date:	01011982
Tank Registration Date:	05081986
Capacity:	0008000
Tank Emptied:	No
Tank Construction and Containment:	Single Wall
Tank Construction and Containment II:	Not reported
Tank Construction and Containment III:	Not reported
Tank Construction and Containment IV:	Not reported
Pipe Construction and Containment:	Single Wall
Pipe Construction and Containment II:	Not reported
Piping Design and Ext. Containment 3:	Not reported
Piping Design and Ext. Containment 4:	Not reported
Type of Piping:	Pressurized
Internal Tank Lining Date:	00000000
Tank Material of Construction:	FRP (fiberglass-reinforced plastic)
Other Materials of Construction:	Not reported
Pipe Material of Construction:	FRP (fiberglass-reinforced plastic)
Other Construction and Containment:	Not reported
Pipe Connectors and Valves 1:	Not reported
Pipe Connectors and Valves 2:	Not reported
Pipe Connectors and Valves 3:	Not reported
Tank Corrosion Protection:	FRP tank or piping (noncorrodible)
Tank Corrosion Protection II:	Not reported
Tank Corrosion Protection III:	Not reported
Other Tank Corrosion Protection Text:	Not reported
Tank Corrosion Protection Variance:	No Variance
Pipe Corrosion Protection:	FRP tank or piping (noncorrodible)
Pipe Corrosion Protection II:	Not reported
Pipe Corrosion Protection 3:	Not reported
Other Corrosion Protection:	Not reported
Pipe Corrosion Protection Variance:	No Variance
Stage 1 Vapor Recovery Equipment Status:	Not Reported
Stage 1 Equipment Installed Date:	Not reported
Stage 2 Vapor Recry Equipment Status:	Not Reported
Stage 2 Equipment Installed Date:	Not reported
Equipment Installer:	Not reported
Contractor Registration Number:	Not reported
Tank Tested:	Not reported
Installer License Number:	Not reported
Tank Installer:	Not reported
Self-Certification Date:	Not reported
Compartment:	Not reported
Compartment Letter:	A
Compartment Capacity:	0000000
Compartment Substance Stored:	Gasoline
Compartment Other Substance:	Not reported
Tank Release Method Detection I:	Automatic Tank Gauge Test and Inventory Cntrl
Tank Release Method Detection II:	Not reported
Tank Release Method Detection III:	Not reported
Other Tank Release Method Detection:	Tightness Testing
Tank Release Detection Variance:	No Variance
Pipe Release Detection Method:	Auto. Line Leak Detector (3.0 gph for pressure piping)
Pipe Release Detection Method II:	Not reported
Pipe Release Detection Method III:	Not reported
Other Pipe Release Detection Method:	Tightness Testing

Map ID
Direction
Distance
Elevation

MAP FINDINGS

Site

Database(s)

EDR ID Number
EPA ID Number

EXXON RS 61232 (Continued)

U001260484

Pipe Release Detection Variance:	No Variance
Spill and Overfill Protection:	Auto. Flow Restrictor Valve
Spill and Overfill Protection II:	Factory-Built Spill Container/Bucket/Sump
Spill and Overfill Protection III:	1
Spill Overfill Prevention Variation:	No Variance
Tank ID:	2
Unit ID:	00069217
Tank Status:	Removed from the Ground
Status Date:	10262000
Installation Date:	01011982
Tank Registration Date:	05081986
Capacity:	0008000
Tank Emptied:	No
Tank Construction and Containment:	Single Wall
Tank Construction and Containment II:	Not reported
Tank Construction and Containment III:	Not reported
Tank Construction and Containment IV:	Not reported
Pipe Construction and Containment:	Single Wall
Pipe Construction and Containment II:	Not reported
Piping Design and Ext. Containment 3:	Not reported
Piping Design and Ext. Containment 4:	Not reported
Type of Piping:	Pressurized
Internal Tank Lining Date:	00000000
Tank Material of Construction:	FRP (fiberglass-reinforced plastic
Other Materials of Construction:	Not reported
Pipe Material of Construction:	FRP (fiberglass-reinforced plastic
Other Construction and Containment:	Not reported
Pipe Connectors and Valves 1:	Not reported
Pipe Connectors and Valves 2:	Not reported
Pipe Connectors and Valves 3:	Not reported
Tank Corrosion Protection:	FRP tank or piping (noncorrodible)
Tank Corrosion Protection II:	Not reported
Tank Corrosion Protection III:	Not reported
Other Tank Corrosion Protection Text:	Not reported
Tank Corrosion Protection Variance:	No Variance
Pipe Corrosion Protection:	FRP tank or piping (noncorrodible)
Pipe Corrosion Protection II:	Not reported
Pipe Corrosion Protection 3:	Not reported
Other Corrosion Protection:	Not reported
Pipe Corrosion Protection Variance:	No Variance
Stage 1 Vapor Recovery Equipment Status:	Not Reported
Stage 1 Equipment Installed Date:	Not reported
Stage 2 Vapor Recry Equipment Status:	Not Reported
Stage 2 Equipment Installed Date:	Not reported
Equipment Installer:	Not reported
Contractor Registration Number:	Not reported
Tank Tested:	Not reported
Installer License Number:	Not reported
Tank Installer:	Not reported
Self-Certification Date:	Not reported
Compartment:	Not reported
Compartment Letter:	A
Compartment Capacity:	0000000
Compartment Substance Stored:	Gasoline

Map ID
Direction
Distance
Elevation

MAP FINDINGS

Site

Database(s)

EDR ID Number
EPA ID Number

EXXON RS 61232 (Continued)

U001260484

Compartment Other Substance:	Not reported
Tank Release Method Detection I:	Automatic Tank Gauge Test and Inventory Cntrl
Tank Release Method Detection II:	Not reported
Tank Release Method Detection III:	Not reported
Other Tank Release Method Detection:	Tightness Testing
Tank Release Detection Variance:	No Variance
Pipe Release Detection Method:	Auto. Line Leak Detector (3.0 gph for pressure piping)
Pipe Release Detection Method II:	Not reported
Pipe Release Detection Method III:	Not reported
Other Pipe Release Detection Method:	Tightness Testing
Pipe Release Detection Variance:	No Variance
Spill and Overfill Protection:	Auto. Flow Restrictor Valve
Spill and Overfill Protection II:	Factory-Built Spill Container/Bucket/Sump
Spill and Overfill Protection III:	1
Spill Overfill Prevention Variation:	No Variance
Tank ID:	3
Unit ID:	00069219
Tank Status:	Removed from the Ground
Status Date:	10262000
Installation Date:	01011982
Tank Registration Date:	05081986
Capacity:	0008000
Tank Emptied:	No
Tank Construction and Containment:	Single Wall
Tank Construction and Containment II:	Not reported
Tank Construction and Containment III:	Not reported
Tank Construction and Containment IV:	Not reported
Pipe Construction and Containment:	Single Wall
Pipe Construction and Containment II:	Not reported
Piping Design and Ext. Containment 3:	Not reported
Piping Design and Ext. Containment 4:	Not reported
Type of Piping:	Pressurized
Internal Tank Lining Date:	00000000
Tank Material of Construction:	FRP (fiberglass-reinforced plastic)
Other Materials of Construction:	Not reported
Pipe Material of Construction:	FRP (fiberglass-reinforced plastic)
Other Construction and Containment:	Not reported
Pipe Connectors and Valves 1:	Not reported
Pipe Connectors and Valves 2:	Not reported
Pipe Connectors and Valves 3:	Not reported
Tank Corrosion Protection:	FRP tank or piping (noncorrodible)
Tank Corrosion Protection II:	Not reported
Tank Corrosion Protection III:	Not reported
Other Tank Corrosion Protection Text:	Not reported
Tank Corrosion Protection Variance:	No Variance
Pipe Corrosion Protection:	FRP tank or piping (noncorrodible)
Pipe Corrosion Protection II:	Not reported
Pipe Corrosion Protection 3:	Not reported
Other Corrosion Protection:	Not reported
Pipe Corrosion Protection Variance:	No Variance
Stage 1 Vapor Recovery Equipment Status:	Not Reported
Stage 1 Equipment Installed Date:	Not reported
Stage 2 Vapor Recry Equipment Status:	Not Reported
Stage 2 Equipment Installed Date:	Not reported
Equipment Installer:	Not reported
Contractor Registration Number:	Not reported

Map ID
Direction
Distance
Elevation

MAP FINDINGS

Site

Database(s)

EDR ID Number
EPA ID Number

EXXON RS 61232 (Continued)

U001260484

Tank Tested:	Not reported
Installer License Number:	Not reported
Tank Installer:	Not reported
Self-Certification Date:	Not reported
Compartment:	Not reported
Compartment Letter:	A
Compartment Capacity:	0000000
Compartment Substance Stored:	Gasoline
Compartment Other Substance:	Not reported
Tank Release Method Detection I:	Automatic Tank Gauge Test and Inventory Cntrl
Tank Release Method Detection II:	Not reported
Tank Release Method Detection III:	Not reported
Other Tank Release Method Detection:	Tightness Testing
Tank Release Detection Variance:	No Variance
Pipe Release Detection Method:	Auto. Line Leak Detector (3.0 gph for pressure piping)
Pipe Release Detection Method II:	Not reported
Pipe Release Detection Method III:	Not reported
Other Pipe Release Detection Method:	Tightness Testing
Pipe Release Detection Variance:	No Variance
Spill and Overfill Protection:	Auto. Flow Restrictor Valve
Spill and Overfill Protection II:	Factory-Built Spill Container/Bucket/Sump
Spill and Overfill Protection III:	1
Spill Overfill Prevention Variation:	No Variance
Tank ID:	4
Unit ID:	00069218
Tank Status:	Removed from the Ground
Status Date:	02111998
Installation Date:	01011982
Tank Registration Date:	05081986
Capacity:	0001000
Tank Emptied:	No
Tank Construction and Containment:	Single Wall
Tank Construction and Containment II:	Not reported
Tank Construction and Containment III:	Not reported
Tank Construction and Containment IV:	Not reported
Pipe Construction and Containment:	Single Wall
Pipe Construction and Containment II:	Not reported
Piping Design and Ext. Containment 3:	Not reported
Piping Design and Ext. Containment 4:	Not reported
Type of Piping:	Not reported
Internal Tank Lining Date:	00000000
Tank Material of Construction:	FRP (fiberglass-reinforced plastic)
Other Materials of Construction:	Not reported
Pipe Material of Construction:	FRP (fiberglass-reinforced plastic)
Other Construction and Containment:	Not reported
Pipe Connectors and Valves 1:	Not reported
Pipe Connectors and Valves 2:	Not reported
Pipe Connectors and Valves 3:	Not reported
Tank Corrosion Protection:	FRP tank or piping (noncorrodible)
Tank Corrosion Protection II:	Not reported
Tank Corrosion Protection III:	Not reported
Other Tank Corrosion Protection Text:	Not reported
Tank Corrosion Protection Variance:	No Variance
Pipe Corrosion Protection:	FRP tank or piping (noncorrodible)

Map ID
Direction
Distance
Elevation

MAP FINDINGS

Site

Database(s)

EDR ID Number
EPA ID Number

EXXON RS 61232 (Continued)

U001260484

Pipe Corrosion Protection II:	Not reported
Pipe Corrosion Protection 3:	Not reported
Other Corrosion Protection:	Not reported
Pipe Corrosion Protection Variance:	No Variance
Stage 1 Vapor Recovery Equipment Status:	Not Reported
Stage 1 Equipment Installed Date:	Not reported
Stage 2 Vapor Recry Equipment Status:	Not Reported
Stage 2 Equipment Installed Date:	Not reported
Equipment Installer:	Not reported
Contractor Registration Number:	Not reported
Tank Tested:	Not reported
Installer License Number:	Not reported
Tank Installer:	Not reported
Self-Certification Date:	Not reported
Compartment:	Not reported
Compartment Letter:	A
Compartment Capacity:	0000000
Compartment Substance Stored:	Used Oil
Compartment Other Substance:	Not reported
Tank Release Method Detection I:	Not reported
Tank Release Method Detection II:	Not reported
Tank Release Method Detection III:	Not reported
Other Tank Release Method Detection:	Tightness Testing
Tank Release Detection Variance:	No Variance
Pipe Release Detection Method:	Not reported
Pipe Release Detection Method II:	Not reported
Pipe Release Detection Method III:	Not reported
Other Pipe Release Detection Method:	Tightness Testing
Pipe Release Detection Variance:	No Variance
Spill and Overfill Protection:	Auto. Flow Restrictor Valve
Spill and Overfill Protection II:	Factory-Built Spill Container/Bucket/Sump
Spill and Overfill Protection III:	1
Spill Overfill Prevention Variation:	No Variance
Opr His:	
Operator ID:	Not reported
Operator Name or Business Name:	Not reported
Operator Effective Begin Date:	Not reported
Operator Effective End Date:	Not reported
Own Hist:	
Facility ID:	Not reported
Facility Number:	Not reported
Customer Number:	Not reported
Individual Name or Business Name:	Not reported
Owner Effective Begin Date:	Not reported
Owner Effective End Date:	Not reported

Map ID
Direction
Distance
Elevation

MAP FINDINGS

EDR ID Number
EPA ID Number

D13 **PRESTO CLEAN-ALL - PRESTON FOREST VILLAGE** **VCP** **S105807098**
ESE **11661 PRESTON ROAD, SUITE 204** **N/A**
1/4-1/2 **DALLAS, TX**
0.488 mi.
2577 ft. **Site 1 of 2 in cluster D**

Relative: VCP TCEQ:
Higher Region: 4
Facility ID: 381
Actual: Facility Type: Dry Cleaners
620 ft. VCP Received: 10/29/1996
PCA Number: 38291
Project Number: Coker
Type Lead: Manager
Phase: Completed
Lat/Long: 32-54-34 / 96-48-18
Lat/Long (DD): Not reported
Acres at Site: Not reported
Contaminant Categories: Chlorinated Solvents
Media Affected: Soils/Groundwater
Applicant: Allegis Realty Investors
Applicant Contact Title: Vice President
Applicant Address: 242 Trumbull Street IG4R
Applicant City,St,Zip: Hartford, CT
Applicant Phone: 860-275-3223
Applicant Fax: 860-275-3634
Consultant/Attorney: ManTech Environmental
Consultant/Attorney Name: Bruce E. Oliver
Consultant/Attorney Contact Title: Project Manager
Consultant/Attorney Address: 6300 West Loop South, Suite 500
Consultant/Attorney City,St,Zip: Houston, TX 77027
Consultant/Attorney Phone: Not reported
Consultant/Attorney Fax: Not reported
TNRCC Solid Waste Registration: Not reported
EPA Texas ID/CERCLIS Registration: TXD981590995
EPA Registration: Not reported
Application Signed By Applicant: 12/6/1996
Standards: Not reported
TX Risk Reduction Prgm: Not reported
Institutional Controls: Not reported
Certificate of Completion: 11/22/1999
Remedy Type: Excavation/Removal to off-site landfill
Risk Reduction or Petroleum Storage Tank: RRR
Leaking Petroleum Storage Registration Tank: Not reported

D14 **LONE STAR CLEANERS PRESTON FOREST VILLAGE** **AUL** **S105807188**
ESE **11661 PRESTON ROAD** **VCP** **N/A**
1/4-1/2 **DALLAS, TX 75205**
0.488 mi.
2577 ft. **Site 2 of 2 in cluster D**

Relative: AUL:
Higher Facility ID: 1280 Facility Type: Dry Cleaners
Phase: Completed VCP Received: 11/9/2000
Actual: Rules: TRRP Standards: A
620 ft. Pca No.: 33380 Certificate Issued: 6/17/2002
Type Lead: Owner Project Manager: Schleman
Lat/Long: Not reported Lat/Long (dms): 32.545499999999997 / -96.482889999999998
Acres: 0.40000000000000002 Media Affected: Soils/Groundwater
SW No.: Not reported LPST No.: Not reported

Map ID
Direction
Distance
Elevation

MAP FINDINGS

Site

Database(s)

EDR ID Number
EPA ID Number

LONE STAR CLEANERS PRESTON FOREST VILLAGE (Continued)

S105807188

RCRIS No.:	Not reported	EPA Txd/cerclis:	Not reported
C/F/L ?:	F	Date/agreement:	11/20/2000
Region:	4	Type:	Not reported
Type Remedy:	Not reported		
Contaminant:	VOCs, Chlorinated Solvents		
Inst Controls:	Nonresidential		
BGF Number:	Not reported		
Applicant:	Oly Pilchers Preston Forest, LP		
Applicant Name:	David Knust		
Applicant Title:	Not reported		
Applicant Address:	7001 Preston Road, Suite 100/LB18		
Applicant City,St,Zip:	Dallas, TX 75205		
Applicant Phone:	214-520-2800		
Applicant Fax:	214-520-2878		
Consultant/Attorney:	LCA Environmental		
Consultant/Attorney Name:	Y. Lynn Clark, P.G., REM		
Consultant/Attorney Title:	Principal Geoscientist		
Consultant/Attorney Address:	P.O. Box 29469		
Consultant/Attorney City,St,Zip:	Dallas, TX 75229		
Consultant/Attorney Phone:	972-241-6680		
Consultant/Attorney Fax:	972-241-6689		
SUP No:	Not reported		
Multiple Property:	Not reported		
SUP Tract No:	Not reported		
Property Owner:	Not reported		
TRRP Vol#, PG#, CO#, ID#:	Not reported		
Inst Control Req?:	Not reported		
Eng Control Req?:	Not reported		
Notes:	Not reported		
Filing Type:	Not reported		
Filing Date:	Not reported		
Filings Sup Tract:	Not reported		
Lien Amt:	Not reported		
Property Description:	Not reported		

VCP TCEQ:

Region:	4
Facility ID:	1280
Facility Type:	Dry Cleaners
VCP Received:	11/9/2000
PCA Number:	33380
Project Number:	Schleman
Type Lead:	Owner
Phase:	Completed
Lat/Long:	Not reported
Lat/Long (DD):	32.545499999999997 / -96.482889999999998
Acres at Site:	0.40000000000000002
Contaminant Categories:	VOCs, Chlorinated Solvents
Media Affected:	Soils/Groundwater
Applicant:	Oly Pilchers Preston Forest, LP
Applicant Contact Title:	Not reported
Applicant Address:	7001 Preston Road, Suite 100/LB18
Applicant City,St,Zip:	Dallas, TX 75205
Applicant Phone:	214-520-2800
Applicant Fax:	214-520-2878
Consultant/Attorney:	LCA Environmental
Consultant/Attorney Name:	Y. Lynn Clark, P.G., REM

Map ID
Direction
Distance
Elevation

MAP FINDINGS

Site

Database(s)

EDR ID Number
EPA ID Number

LONE STAR CLEANERS PRESTON FOREST VILLAGE (Continued)

S105807188

Consultant/Attorney Contact Title: Principal Geoscientist
Consultant/Attorney Address: P.O. Box 29469
Consultant/Attorney City,St,Zip: Dallas, TX 75229
Consultant/Attorney Phone: 972-241-6680
Consultant/Attorney Fax: 972-241-6689
TNRCC Solid Waste Registration: Not reported
EPA Texas ID/CERCLIS Registration: Not reported
EPA Registration: Not reported
Application Signed By Applicant: 11/20/2000
Standards: A
TX Risk Reduction Prgm: 2
Institutional Controls: Nonresidential
Certificate of Completion: 6/17/2002
Remedy Type: Not reported
Risk Reduction or Petroleum Storage Tank: TRRP
Leaking Petroleum Storage Registration Tank: Not reported

15
ENE
1/4-1/2
0.498 mi.
2629 ft.

FORMER MANHATTAN CLEANERS
11909 PRESTON ROAD
DALLAS, TX

PRIORITYCLEANERS S109029003
N/A

Relative:
Higher

PRIORITY CLEANERS:

Actual:
612 ft.

Priority Status: Postponed
DCRP App Number: DC0110
RN Number: 100664739
Corrective Action Status: Remediation
Rank Score: 315
Priority: 140

ORPHAN SUMMARY

City	EDR ID	Site Name	Site Address	Zip	Database(s)
DALLAS	S107653845	IH 635 @ MIDWAYAND JOSEY LN AND PR	&		ENF
DALLAS	S103258079	IH 30 CORRIDOR LAND	HWY 30 & BELTLINE		CLI
DALLAS	1007490810		I 30 EASTBOUND & LARMAR ST		CERCLIS
DALLAS	S109362158	MAPLE AVENUE PROPERTIES	6102 5925 5919 AND 6010 FOREST		USD
DALLAS	S109515325	NUEVA PLAZA MEXICO SALON RIO NILO	37487 ACRE SOUTHWEST CORNER OF		SWF/LF
DALLAS	S106170041	ECOLOTEX SYSTEMS WASTE FACILITY	N ADDRESS		SWF/LF
DALLAS	S106170646	SENTRY ENVIRONMENTAL LANDFILL	N ADDRESS		SWF/LF
DALLAS	S106170212	HOME & HEARTH INC	N ADDRESS		SWF/LF
DALLAS	S106170637	SCHLOTZSKYS INC	N ADDRESS		SWF/LF
DALLAS	S107790495	EL MERCADO	N ADDRESS		SWF/LF
DALLAS	S106491530	UNIVERSAL RECYCLING WASTE FACILITY	N ADDRESS		SWF/LF
DALLAS	S109515193	DEEPWOOD & LOOP 12 MSW SITES	12 N ADDRESS SOUTH OF LOOP		SWF/LF
DALLAS	S109359778	OSSF 1000 SOUTH ROYAL LN	BLOCK A SW CORNER OF LBJ AND R		ENF
DALLAS	1000248092		8800 S CENTRAL EXPY		RCRA-TSDF, CERC-NFRAP, CORRAI
					RCRA-NonGen, FINDS
DALLAS	1011982188	CREEKS OF PRESTON HOLLOW	5020 ELM HOLLOW DR	75229	FINDS
DALLAS	1012139279	THE GLEN AT PRESTON HOLLOW	(EXPY & WALNUT HILL LN	75230	FINDS
DALLAS	S105121924	ENVIRONMENTAL IMPACT	FOREST LN		LPST
DALLAS	S108419602	MR CLEAN CLEANERS	3797 FOREST LN	75244	DRYCLEANERS
DALLAS	S109361244	CHELSEA CLEANERS	5915 FOREST LN	75230	DRYCLEANERS
DALLAS	1011487926	UNIVAR I-635 ACETIC ACID SPILL	HILLCREST		CERCLIS
DALLAS	S103258434	CONNELL	NW HWY 300 W		CLI
DALLAS	S103258188	JESSIE MAJORS	8500 JULIUS SCHEPPS HWY		CLI
DALLAS	S108425184	GREENHILLS ENVIRO CENTER	07 MILE NW OF SORCEY RD & CLAR		SWF/LF
DALLAS	S108706045	SOUTHWESTERN MOTOR TRANSPORT	SW MOTOR TRANSPORT		AST, SPILLS
DALLAS	1010724478	9837 NORTH CENTRAL THE GLEN AT PRE	ON NW CORNER OF WALNUT HILL	75230	FINDS
DALLAS	S106116461	MANHATTAN CLEANERS @ PRESTON FORES	1420 PRESTON FOREST SQ		VCP
DALLAS	1012043015	COOPER CLINIC MERCURY SITE	12200 PRESTON RD	75230	CERCLIS
DALLAS	S103258045	FOREST/GREENVILLE	SW QUADRANT OF FOREST & GREENV		CLI
DALLAS	1011410231	PPK CREEKS 12 THE CREEKS AT PRESTO	ON ROYAL LN & INWOOD ROAD GO A	75229	FINDS
DALLAS	S106170663	SOUTH LOOP 12 LANDFILL	6000 E SOUTH LOOP		SWF/LF
DALLAS	1011326936	CREEKS OF PRESTON HOLLOW	SWC INWOOD ROAD AT ROYAL LN	75229	FINDS
DALLAS	1008377391		USHY 75 & WOODALL ROGERS		CERCLIS
DALLAS	S103258126	NO NAME	N YDS OR HWY		CLI
HUTCHINS	S109514741	DALLAS COUNTY	RT BOX 3	75229	LPST
WESLACO	S107556924	LIQUID ENVIRONMENTAL SOLUTIONS OF	1821 SUGARCANE DR	75229	SWF/LF

GOVERNMENT RECORDS SEARCHED / DATA CURRENCY TRACKING

To maintain currency of the following federal and state databases, EDR contacts the appropriate governmental agency on a monthly or quarterly basis, as required.

Number of Days to Update: Provides confirmation that EDR is reporting records that have been updated within 90 days from the date the government agency made the information available to the public.

STANDARD ENVIRONMENTAL RECORDS

Federal NPL site list

NPL: National Priority List

National Priorities List (Superfund). The NPL is a subset of CERCLIS and identifies over 1,200 sites for priority cleanup under the Superfund Program. NPL sites may encompass relatively large areas. As such, EDR provides polygon coverage for over 1,000 NPL site boundaries produced by EPA's Environmental Photographic Interpretation Center (EPIC) and regional EPA offices.

Date of Government Version: 11/01/2009	Source: EPA
Date Data Arrived at EDR: 11/13/2009	Telephone: N/A
Date Made Active in Reports: 01/11/2010	Last EDR Contact: 01/14/2010
Number of Days to Update: 59	Next Scheduled EDR Contact: 04/26/2010
	Data Release Frequency: Quarterly

NPL Site Boundaries

Sources:

EPA's Environmental Photographic Interpretation Center (EPIC)
Telephone: 202-564-7333

EPA Region 1
Telephone 617-918-1143

EPA Region 6
Telephone: 214-655-6659

EPA Region 3
Telephone 215-814-5418

EPA Region 7
Telephone: 913-551-7247

EPA Region 4
Telephone 404-562-8033

EPA Region 8
Telephone: 303-312-6774

EPA Region 5
Telephone 312-886-6686

EPA Region 9
Telephone: 415-947-4246

EPA Region 10
Telephone 206-553-8665

Proposed NPL: Proposed National Priority List Sites

A site that has been proposed for listing on the National Priorities List through the issuance of a proposed rule in the Federal Register. EPA then accepts public comments on the site, responds to the comments, and places on the NPL those sites that continue to meet the requirements for listing.

Date of Government Version: 11/01/2009	Source: EPA
Date Data Arrived at EDR: 11/13/2009	Telephone: N/A
Date Made Active in Reports: 01/11/2010	Last EDR Contact: 01/14/2010
Number of Days to Update: 59	Next Scheduled EDR Contact: 04/26/2010
	Data Release Frequency: Quarterly

NPL LIENS: Federal Superfund Liens

Federal Superfund Liens. Under the authority granted the USEPA by CERCLA of 1980, the USEPA has the authority to file liens against real property in order to recover remedial action expenditures or when the property owner received notification of potential liability. USEPA compiles a listing of filed notices of Superfund Liens.

Date of Government Version: 10/15/1991	Source: EPA
Date Data Arrived at EDR: 02/02/1994	Telephone: 202-564-4267
Date Made Active in Reports: 03/30/1994	Last EDR Contact: 08/17/2009
Number of Days to Update: 56	Next Scheduled EDR Contact: 11/16/2009
	Data Release Frequency: No Update Planned

GOVERNMENT RECORDS SEARCHED / DATA CURRENCY TRACKING

Federal Delisted NPL site list

DELISTED NPL: National Priority List Deletions

The National Oil and Hazardous Substances Pollution Contingency Plan (NCP) establishes the criteria that the EPA uses to delete sites from the NPL. In accordance with 40 CFR 300.425.(e), sites may be deleted from the NPL where no further response is appropriate.

Date of Government Version: 11/01/2009	Source: EPA
Date Data Arrived at EDR: 11/13/2009	Telephone: N/A
Date Made Active in Reports: 01/11/2010	Last EDR Contact: 01/14/2010
Number of Days to Update: 59	Next Scheduled EDR Contact: 04/26/2010
	Data Release Frequency: Quarterly

Federal CERCLIS list

CERCLIS: Comprehensive Environmental Response, Compensation, and Liability Information System

CERCLIS contains data on potentially hazardous waste sites that have been reported to the USEPA by states, municipalities, private companies and private persons, pursuant to Section 103 of the Comprehensive Environmental Response, Compensation, and Liability Act (CERCLA). CERCLIS contains sites which are either proposed to or on the National Priorities List (NPL) and sites which are in the screening and assessment phase for possible inclusion on the NPL.

Date of Government Version: 06/30/2009	Source: EPA
Date Data Arrived at EDR: 08/11/2009	Telephone: 703-412-9810
Date Made Active in Reports: 09/21/2009	Last EDR Contact: 12/28/2009
Number of Days to Update: 41	Next Scheduled EDR Contact: 04/12/2010
	Data Release Frequency: Quarterly

FEDERAL FACILITY: Federal Facility Site Information listing

A listing of NPL and Base Realignment & Closure sites found in the CERCLIS database where FERRO is involved in cleanup projects.

Date of Government Version: 10/03/2008	Source: Environmental Protection Agency
Date Data Arrived at EDR: 07/10/2009	Telephone: 703-603-8704
Date Made Active in Reports: 09/29/2009	Last EDR Contact: 01/15/2010
Number of Days to Update: 81	Next Scheduled EDR Contact: 04/26/2010
	Data Release Frequency: Varies

Federal CERCLIS NFRAP site List

CERCLIS-NFRAP: CERCLIS No Further Remedial Action Planned

Archived sites are sites that have been removed and archived from the inventory of CERCLIS sites. Archived status indicates that, to the best of EPA's knowledge, assessment at a site has been completed and that EPA has determined no further steps will be taken to list this site on the National Priorities List (NPL), unless information indicates this decision was not appropriate or other considerations require a recommendation for listing at a later time. This decision does not necessarily mean that there is no hazard associated with a given site; it only means that, based upon available information, the location is not judged to be a potential NPL site.

Date of Government Version: 06/23/2009	Source: EPA
Date Data Arrived at EDR: 09/02/2009	Telephone: 703-412-9810
Date Made Active in Reports: 09/21/2009	Last EDR Contact: 11/24/2009
Number of Days to Update: 19	Next Scheduled EDR Contact: 03/15/2010
	Data Release Frequency: Quarterly

Federal RCRA CORRACTS facilities list

CORRACTS: Corrective Action Report

CORRACTS identifies hazardous waste handlers with RCRA corrective action activity.

Date of Government Version: 09/15/2009	Source: EPA
Date Data Arrived at EDR: 09/22/2009	Telephone: 800-424-9346
Date Made Active in Reports: 11/09/2009	Last EDR Contact: 11/16/2009
Number of Days to Update: 48	Next Scheduled EDR Contact: 03/01/2010
	Data Release Frequency: Quarterly

GOVERNMENT RECORDS SEARCHED / DATA CURRENCY TRACKING

Federal RCRA non-CORRACTS TSD facilities list

RCRA-TSDF: RCRA - Treatment, Storage and Disposal

RCRAInfo is EPA's comprehensive information system, providing access to data supporting the Resource Conservation and Recovery Act (RCRA) of 1976 and the Hazardous and Solid Waste Amendments (HSWA) of 1984. The database includes selective information on sites which generate, transport, store, treat and/or dispose of hazardous waste as defined by the Resource Conservation and Recovery Act (RCRA). Transporters are individuals or entities that move hazardous waste from the generator offsite to a facility that can recycle, treat, store, or dispose of the waste. TSDFs treat, store, or dispose of the waste.

Date of Government Version: 12/11/2009	Source: Environmental Protection Agency
Date Data Arrived at EDR: 12/17/2009	Telephone: 214-665-6444
Date Made Active in Reports: 01/11/2010	Last EDR Contact: 01/15/2010
Number of Days to Update: 25	Next Scheduled EDR Contact: 04/19/2010
	Data Release Frequency: Quarterly

Federal RCRA generators list

RCRA-LQG: RCRA - Large Quantity Generators

RCRAInfo is EPA's comprehensive information system, providing access to data supporting the Resource Conservation and Recovery Act (RCRA) of 1976 and the Hazardous and Solid Waste Amendments (HSWA) of 1984. The database includes selective information on sites which generate, transport, store, treat and/or dispose of hazardous waste as defined by the Resource Conservation and Recovery Act (RCRA). Large quantity generators (LQGs) generate over 1,000 kilograms (kg) of hazardous waste, or over 1 kg of acutely hazardous waste per month.

Date of Government Version: 12/11/2009	Source: Environmental Protection Agency
Date Data Arrived at EDR: 12/17/2009	Telephone: 214-665-6444
Date Made Active in Reports: 01/11/2010	Last EDR Contact: 01/15/2010
Number of Days to Update: 25	Next Scheduled EDR Contact: 04/19/2010
	Data Release Frequency: Quarterly

RCRA-SQG: RCRA - Small Quantity Generators

RCRAInfo is EPA's comprehensive information system, providing access to data supporting the Resource Conservation and Recovery Act (RCRA) of 1976 and the Hazardous and Solid Waste Amendments (HSWA) of 1984. The database includes selective information on sites which generate, transport, store, treat and/or dispose of hazardous waste as defined by the Resource Conservation and Recovery Act (RCRA). Small quantity generators (SQGs) generate between 100 kg and 1,000 kg of hazardous waste per month.

Date of Government Version: 12/11/2009	Source: Environmental Protection Agency
Date Data Arrived at EDR: 12/17/2009	Telephone: 214-665-6444
Date Made Active in Reports: 01/11/2010	Last EDR Contact: 01/15/2010
Number of Days to Update: 25	Next Scheduled EDR Contact: 04/19/2010
	Data Release Frequency: Quarterly

RCRA-CESQG: RCRA - Conditionally Exempt Small Quantity Generators

RCRAInfo is EPA's comprehensive information system, providing access to data supporting the Resource Conservation and Recovery Act (RCRA) of 1976 and the Hazardous and Solid Waste Amendments (HSWA) of 1984. The database includes selective information on sites which generate, transport, store, treat and/or dispose of hazardous waste as defined by the Resource Conservation and Recovery Act (RCRA). Conditionally exempt small quantity generators (CESQGs) generate less than 100 kg of hazardous waste, or less than 1 kg of acutely hazardous waste per month.

Date of Government Version: 12/11/2009	Source: Environmental Protection Agency
Date Data Arrived at EDR: 12/17/2009	Telephone: 214-665-6444
Date Made Active in Reports: 01/11/2010	Last EDR Contact: 01/15/2010
Number of Days to Update: 25	Next Scheduled EDR Contact: 04/19/2010
	Data Release Frequency: Varies

Federal institutional controls / engineering controls registries

GOVERNMENT RECORDS SEARCHED / DATA CURRENCY TRACKING

US ENG CONTROLS: Engineering Controls Sites List

A listing of sites with engineering controls in place. Engineering controls include various forms of caps, building foundations, liners, and treatment methods to create pathway elimination for regulated substances to enter environmental media or effect human health.

Date of Government Version: 10/01/2009	Source: Environmental Protection Agency
Date Data Arrived at EDR: 10/09/2009	Telephone: 703-603-0695
Date Made Active in Reports: 11/09/2009	Last EDR Contact: 12/10/2009
Number of Days to Update: 31	Next Scheduled EDR Contact: 03/29/2010
	Data Release Frequency: Varies

US INST CONTROL: Sites with Institutional Controls

A listing of sites with institutional controls in place. Institutional controls include administrative measures, such as groundwater use restrictions, construction restrictions, property use restrictions, and post remediation care requirements intended to prevent exposure to contaminants remaining on site. Deed restrictions are generally required as part of the institutional controls.

Date of Government Version: 10/01/2009	Source: Environmental Protection Agency
Date Data Arrived at EDR: 10/09/2009	Telephone: 703-603-0695
Date Made Active in Reports: 11/09/2009	Last EDR Contact: 12/10/2009
Number of Days to Update: 31	Next Scheduled EDR Contact: 03/29/2010
	Data Release Frequency: Varies

Federal ERNS list

ERNS: Emergency Response Notification System

Emergency Response Notification System. ERNS records and stores information on reported releases of oil and hazardous substances.

Date of Government Version: 08/31/2009	Source: National Response Center, United States Coast Guard
Date Data Arrived at EDR: 09/17/2009	Telephone: 202-267-2180
Date Made Active in Reports: 11/09/2009	Last EDR Contact: 01/15/2010
Number of Days to Update: 53	Next Scheduled EDR Contact: 04/19/2010
	Data Release Frequency: Annually

State- and tribal - equivalent NPL

SHWS: State Superfund Registry

State Hazardous Waste Sites. State hazardous waste site records are the states' equivalent to CERCLIS. These sites may or may not already be listed on the federal CERCLIS list. Priority sites planned for cleanup using state funds (state equivalent of Superfund) are identified along with sites where cleanup will be paid for by potentially responsible parties. Available information varies by state.

Date of Government Version: 11/02/2009	Source: Texas Commission on Environmental Quality
Date Data Arrived at EDR: 11/02/2009	Telephone: 512-239-5680
Date Made Active in Reports: 11/18/2009	Last EDR Contact: 01/18/2010
Number of Days to Update: 16	Next Scheduled EDR Contact: 04/05/2010
	Data Release Frequency: Semi-Annually

State and tribal landfill and/or solid waste disposal site lists

SWF/LF: Permitted Solid Waste Facilities

Solid Waste Facilities/Landfill Sites. SWF/LF type records typically contain an inventory of solid waste disposal facilities or landfills in a particular state. Depending on the state, these may be active or inactive facilities or open dumps that failed to meet RCRA Subtitle D Section 4004 criteria for solid waste landfills or disposal sites.

Date of Government Version: 11/05/2009	Source: Texas Commission on Environmental Quality
Date Data Arrived at EDR: 11/13/2009	Telephone: 512-239-6706
Date Made Active in Reports: 11/18/2009	Last EDR Contact: 11/02/2009
Number of Days to Update: 5	Next Scheduled EDR Contact: 02/15/2010
	Data Release Frequency: Quarterly

GOVERNMENT RECORDS SEARCHED / DATA CURRENCY TRACKING

CLI: Closed Landfill Inventory

Closed and abandoned landfills (permitted as well as unauthorized) across the state of Texas.

Date of Government Version: 08/30/1999

Date Data Arrived at EDR: 09/28/2000

Date Made Active in Reports: 10/30/2000

Number of Days to Update: 32

Source: Texas Commission on Environmental Quality

Telephone: 512-239-6016

Last EDR Contact: 01/11/2010

Next Scheduled EDR Contact: 04/26/2010

Data Release Frequency: Varies

WASTEMGT: Commercial Hazardous & Solid Waste Management Facilities

This list contains commercial recycling facilities and facilities permitted or authorized (interim status) by the Texas Natural Resource Conservation Commission.

Date of Government Version: 12/01/2006

Date Data Arrived at EDR: 02/16/2007

Date Made Active in Reports: 03/29/2007

Number of Days to Update: 41

Source: Texas Commission on Environmental Quality

Telephone: 512-239-2920

Last EDR Contact: 01/13/2010

Next Scheduled EDR Contact: 04/26/2010

Data Release Frequency: Varies

State and tribal leaking storage tank lists

LPST: Leaking Petroleum Storage Tank Database

An inventory of reported leaking petroleum storage tank incidents. Not all states maintain these records, and the information stored varies by state.

Date of Government Version: 11/05/2009

Date Data Arrived at EDR: 11/06/2009

Date Made Active in Reports: 11/18/2009

Number of Days to Update: 12

Source: Texas Commission on Environmental Quality

Telephone: 512-239-2200

Last EDR Contact: 01/07/2010

Next Scheduled EDR Contact: 04/19/2010

Data Release Frequency: Quarterly

INDIAN LUST R9: Leaking Underground Storage Tanks on Indian Land

LUSTs on Indian land in Arizona, California, New Mexico and Nevada

Date of Government Version: 11/24/2009

Date Data Arrived at EDR: 11/25/2009

Date Made Active in Reports: 12/16/2009

Number of Days to Update: 21

Source: Environmental Protection Agency

Telephone: 415-972-3372

Last EDR Contact: 10/30/2009

Next Scheduled EDR Contact: 02/15/2010

Data Release Frequency: Quarterly

INDIAN LUST R4: Leaking Underground Storage Tanks on Indian Land

LUSTs on Indian land in Florida, Mississippi and North Carolina.

Date of Government Version: 12/07/2009

Date Data Arrived at EDR: 12/09/2009

Date Made Active in Reports: 12/16/2009

Number of Days to Update: 7

Source: EPA Region 4

Telephone: 404-562-8677

Last EDR Contact: 10/30/2009

Next Scheduled EDR Contact: 02/15/2010

Data Release Frequency: Semi-Annually

INDIAN LUST R10: Leaking Underground Storage Tanks on Indian Land

LUSTs on Indian land in Alaska, Idaho, Oregon and Washington.

Date of Government Version: 11/10/2009

Date Data Arrived at EDR: 11/12/2009

Date Made Active in Reports: 12/16/2009

Number of Days to Update: 34

Source: EPA Region 10

Telephone: 206-553-2857

Last EDR Contact: 10/30/2009

Next Scheduled EDR Contact: 02/15/2010

Data Release Frequency: Quarterly

INDIAN LUST R1: Leaking Underground Storage Tanks on Indian Land

A listing of leaking underground storage tank locations on Indian Land.

GOVERNMENT RECORDS SEARCHED / DATA CURRENCY TRACKING

Date of Government Version: 02/19/2009
Date Data Arrived at EDR: 02/19/2009
Date Made Active in Reports: 03/16/2009
Number of Days to Update: 25

Source: EPA Region 1
Telephone: 617-918-1313
Last EDR Contact: 10/30/2009
Next Scheduled EDR Contact: 02/15/2010
Data Release Frequency: Varies

INDIAN LUST R6: Leaking Underground Storage Tanks on Indian Land
LUSTs on Indian land in New Mexico and Oklahoma.

Date of Government Version: 11/12/2009
Date Data Arrived at EDR: 11/12/2009
Date Made Active in Reports: 12/16/2009
Number of Days to Update: 34

Source: EPA Region 6
Telephone: 214-665-6597
Last EDR Contact: 10/30/2009
Next Scheduled EDR Contact: 02/15/2010
Data Release Frequency: Varies

INDIAN LUST R7: Leaking Underground Storage Tanks on Indian Land
LUSTs on Indian land in Iowa, Kansas, and Nebraska

Date of Government Version: 03/24/2009
Date Data Arrived at EDR: 05/20/2009
Date Made Active in Reports: 06/17/2009
Number of Days to Update: 28

Source: EPA Region 7
Telephone: 913-551-7003
Last EDR Contact: 11/04/2009
Next Scheduled EDR Contact: 02/15/2010
Data Release Frequency: Varies

INDIAN LUST R8: Leaking Underground Storage Tanks on Indian Land
LUSTs on Indian land in Colorado, Montana, North Dakota, South Dakota, Utah and Wyoming.

Date of Government Version: 12/01/2009
Date Data Arrived at EDR: 12/01/2009
Date Made Active in Reports: 12/16/2009
Number of Days to Update: 15

Source: EPA Region 8
Telephone: 303-312-6271
Last EDR Contact: 10/30/2009
Next Scheduled EDR Contact: 02/15/2010
Data Release Frequency: Quarterly

State and tribal registered storage tank lists

UST: Petroleum Storage Tank Database

Registered Underground Storage Tanks. UST's are regulated under Subtitle I of the Resource Conservation and Recovery Act (RCRA) and must be registered with the state department responsible for administering the UST program. Available information varies by state program.

Date of Government Version: 11/05/2009
Date Data Arrived at EDR: 11/06/2009
Date Made Active in Reports: 12/08/2009
Number of Days to Update: 32

Source: Texas Commission on Environmental Quality
Telephone: 512-239-2160
Last EDR Contact: 01/14/2010
Next Scheduled EDR Contact: 04/19/2010
Data Release Frequency: Quarterly

AST: Petroleum Storage Tank Database
Registered Aboveground Storage Tanks.

Date of Government Version: 11/05/2009
Date Data Arrived at EDR: 11/06/2009
Date Made Active in Reports: 12/08/2009
Number of Days to Update: 32

Source: Texas Commission on Environmental Quality
Telephone: 512-239-2160
Last EDR Contact: 01/14/2010
Next Scheduled EDR Contact: 04/19/2010
Data Release Frequency: Quarterly

INDIAN UST R8: Underground Storage Tanks on Indian Land

The Indian Underground Storage Tank (UST) database provides information about underground storage tanks on Indian land in EPA Region 8 (Colorado, Montana, North Dakota, South Dakota, Utah, Wyoming and 27 Tribal Nations).

GOVERNMENT RECORDS SEARCHED / DATA CURRENCY TRACKING

Date of Government Version: 12/01/2009
Date Data Arrived at EDR: 12/01/2009
Date Made Active in Reports: 12/16/2009
Number of Days to Update: 15

Source: EPA Region 8
Telephone: 303-312-6137
Last EDR Contact: 10/30/2009
Next Scheduled EDR Contact: 02/15/2010
Data Release Frequency: Quarterly

INDIAN UST R5: Underground Storage Tanks on Indian Land

The Indian Underground Storage Tank (UST) database provides information about underground storage tanks on Indian land in EPA Region 5 (Michigan, Minnesota and Wisconsin and Tribal Nations).

Date of Government Version: 11/05/2009
Date Data Arrived at EDR: 11/05/2009
Date Made Active in Reports: 12/16/2009
Number of Days to Update: 41

Source: EPA Region 5
Telephone: 312-886-6136
Last EDR Contact: 10/22/2009
Next Scheduled EDR Contact: 11/16/2009
Data Release Frequency: Varies

INDIAN UST R10: Underground Storage Tanks on Indian Land

The Indian Underground Storage Tank (UST) database provides information about underground storage tanks on Indian land in EPA Region 10 (Alaska, Idaho, Oregon, Washington, and Tribal Nations).

Date of Government Version: 11/10/2009
Date Data Arrived at EDR: 11/12/2009
Date Made Active in Reports: 12/16/2009
Number of Days to Update: 34

Source: EPA Region 10
Telephone: 206-553-2857
Last EDR Contact: 10/30/2009
Next Scheduled EDR Contact: 02/15/2010
Data Release Frequency: Quarterly

INDIAN UST R1: Underground Storage Tanks on Indian Land

The Indian Underground Storage Tank (UST) database provides information about underground storage tanks on Indian land in EPA Region 1 (Connecticut, Maine, Massachusetts, New Hampshire, Rhode Island, Vermont and ten Tribal Nations).

Date of Government Version: 02/19/2009
Date Data Arrived at EDR: 02/19/2009
Date Made Active in Reports: 03/16/2009
Number of Days to Update: 25

Source: EPA, Region 1
Telephone: 617-918-1313
Last EDR Contact: 10/30/2009
Next Scheduled EDR Contact: 02/15/2010
Data Release Frequency: Varies

INDIAN UST R9: Underground Storage Tanks on Indian Land

The Indian Underground Storage Tank (UST) database provides information about underground storage tanks on Indian land in EPA Region 9 (Arizona, California, Hawaii, Nevada, the Pacific Islands, and Tribal Nations).

Date of Government Version: 11/12/2009
Date Data Arrived at EDR: 11/20/2009
Date Made Active in Reports: 12/16/2009
Number of Days to Update: 26

Source: EPA Region 9
Telephone: 415-972-3368
Last EDR Contact: 10/30/2009
Next Scheduled EDR Contact: 02/15/2010
Data Release Frequency: Quarterly

INDIAN UST R4: Underground Storage Tanks on Indian Land

The Indian Underground Storage Tank (UST) database provides information about underground storage tanks on Indian land in EPA Region 4 (Alabama, Florida, Georgia, Kentucky, Mississippi, North Carolina, South Carolina, Tennessee and Tribal Nations)

Date of Government Version: 12/07/2009
Date Data Arrived at EDR: 12/09/2009
Date Made Active in Reports: 12/16/2009
Number of Days to Update: 7

Source: EPA Region 4
Telephone: 404-562-9424
Last EDR Contact: 10/30/2009
Next Scheduled EDR Contact: 02/15/2010
Data Release Frequency: Semi-Annually

INDIAN UST R7: Underground Storage Tanks on Indian Land

The Indian Underground Storage Tank (UST) database provides information about underground storage tanks on Indian land in EPA Region 7 (Iowa, Kansas, Missouri, Nebraska, and 9 Tribal Nations).

GOVERNMENT RECORDS SEARCHED / DATA CURRENCY TRACKING

Date of Government Version: 04/01/2008
Date Data Arrived at EDR: 12/30/2008
Date Made Active in Reports: 03/16/2009
Number of Days to Update: 76

Source: EPA Region 7
Telephone: 913-551-7003
Last EDR Contact: 11/04/2009
Next Scheduled EDR Contact: 02/15/2010
Data Release Frequency: Varies

INDIAN UST R6: Underground Storage Tanks on Indian Land

The Indian Underground Storage Tank (UST) database provides information about underground storage tanks on Indian land in EPA Region 6 (Louisiana, Arkansas, Oklahoma, New Mexico, Texas and 65 Tribes).

Date of Government Version: 11/12/2009
Date Data Arrived at EDR: 11/12/2009
Date Made Active in Reports: 12/16/2009
Number of Days to Update: 34

Source: EPA Region 6
Telephone: 214-665-7591
Last EDR Contact: 10/30/2009
Next Scheduled EDR Contact: 02/15/2010
Data Release Frequency: Semi-Annually

FEMA UST: Underground Storage Tank Listing

A listing of all FEMA owned underground storage tanks.

Date of Government Version: 10/01/2009
Date Data Arrived at EDR: 10/29/2009
Date Made Active in Reports: 12/16/2009
Number of Days to Update: 48

Source: FEMA
Telephone: 202-646-5797
Last EDR Contact: 01/18/2010
Next Scheduled EDR Contact: 05/03/2010
Data Release Frequency: Varies

State and tribal institutional control / engineering control registries

AUL: Sites with Controls

Activity and use limitations include both engineering controls and institutional controls.

Date of Government Version: 09/14/2009
Date Data Arrived at EDR: 10/15/2009
Date Made Active in Reports: 11/18/2009
Number of Days to Update: 34

Source: Texas Commission on Environmental Quality
Telephone: 512-239-5891
Last EDR Contact: 01/11/2010
Next Scheduled EDR Contact: 04/26/2010
Data Release Frequency: Varies

State and tribal voluntary cleanup sites

VCP TCEQ: Voluntary Cleanup Program Database

The Texas Voluntary Cleanup Program was established to provide administrative, technical, and legal incentives to encourage the cleanup of contaminated sites in Texas.

Date of Government Version: 09/14/2009
Date Data Arrived at EDR: 10/15/2009
Date Made Active in Reports: 11/18/2009
Number of Days to Update: 34

Source: Texas Commission on Environmental Quality
Telephone: 512-239-5891
Last EDR Contact: 01/14/2010
Next Scheduled EDR Contact: 04/26/2010
Data Release Frequency: Quarterly

INDIAN VCP R1: Voluntary Cleanup Priority Listing

A listing of voluntary cleanup priority sites located on Indian Land located in Region 1.

Date of Government Version: 04/02/2008
Date Data Arrived at EDR: 04/22/2008
Date Made Active in Reports: 05/19/2008
Number of Days to Update: 27

Source: EPA, Region 1
Telephone: 617-918-1102
Last EDR Contact: 01/05/2010
Next Scheduled EDR Contact: 04/19/2010
Data Release Frequency: Varies

INDIAN VCP R7: Voluntary Cleanup Priority Listing

A listing of voluntary cleanup priority sites located on Indian Land located in Region 7.

GOVERNMENT RECORDS SEARCHED / DATA CURRENCY TRACKING

Date of Government Version: 03/20/2008
Date Data Arrived at EDR: 04/22/2008
Date Made Active in Reports: 05/19/2008
Number of Days to Update: 27

Source: EPA, Region 7
Telephone: 913-551-7365
Last EDR Contact: 04/20/2009
Next Scheduled EDR Contact: 07/20/2009
Data Release Frequency: Varies

VCP RRC: Voluntary Cleanup Program Sites

The Voluntary Cleanup Program (RRC-VCP) provides an incentive to remediate Oil & Gas related pollution by participants as long as they did not cause or contribute to the contamination. Applicants to the program receive a release of liability to the state in exchange for a successful cleanup.

Date of Government Version: 09/22/2009
Date Data Arrived at EDR: 10/14/2009
Date Made Active in Reports: 10/21/2009
Number of Days to Update: 7

Source: Railroad Commission of Texas
Telephone: 512-463-6969
Last EDR Contact: 01/14/2010
Next Scheduled EDR Contact: 04/26/2010
Data Release Frequency: Varies

State and tribal Brownfields sites

BROWNFIELDS: Brownfields Site Assessments

Brownfield site assessments that are being cleaned under EPA grant monies.

Date of Government Version: 09/14/2009
Date Data Arrived at EDR: 10/15/2009
Date Made Active in Reports: 11/18/2009
Number of Days to Update: 34

Source: TCEQ
Telephone: 512-239-5872
Last EDR Contact: 01/14/2010
Next Scheduled EDR Contact: 04/26/2010
Data Release Frequency: Semi-Annually

ADDITIONAL ENVIRONMENTAL RECORDS

Local Brownfield lists

US BROWNFIELDS: A Listing of Brownfields Sites

Included in the listing are brownfields properties addresses by Cooperative Agreement Recipients and brownfields properties addressed by Targeted Brownfields Assessments. Targeted Brownfields Assessments-EPA's Targeted Brownfields Assessments (TBA) program is designed to help states, tribes, and municipalities--especially those without EPA Brownfields Assessment Demonstration Pilots--minimize the uncertainties of contamination often associated with brownfields. Under the TBA program, EPA provides funding and/or technical assistance for environmental assessments at brownfields sites throughout the country. Targeted Brownfields Assessments supplement and work with other efforts under EPA's Brownfields Initiative to promote cleanup and redevelopment of brownfields. Cooperative Agreement Recipients-States, political subdivisions, territories, and Indian tribes become Brownfields Cleanup Revolving Loan Fund (BCRLF) cooperative agreement recipients when they enter into BCRLF cooperative agreements with the U.S. EPA. EPA selects BCRLF cooperative agreement recipients based on a proposal and application process. BCRLF cooperative agreement recipients must use EPA funds provided through BCRLF cooperative agreement for specified brownfields-related cleanup activities.

Date of Government Version: 10/01/2009
Date Data Arrived at EDR: 11/04/2009
Date Made Active in Reports: 12/16/2009
Number of Days to Update: 42

Source: Environmental Protection Agency
Telephone: 202-566-2777
Last EDR Contact: 01/07/2010
Next Scheduled EDR Contact: 04/12/2010
Data Release Frequency: Semi-Annually

Local Lists of Landfill / Solid Waste Disposal Sites

ODI: Open Dump Inventory

An open dump is defined as a disposal facility that does not comply with one or more of the Part 257 or Part 258 Subtitle D Criteria.

Date of Government Version: 06/30/1985
Date Data Arrived at EDR: 08/09/2004
Date Made Active in Reports: 09/17/2004
Number of Days to Update: 39

Source: Environmental Protection Agency
Telephone: 800-424-9346
Last EDR Contact: 06/09/2004
Next Scheduled EDR Contact: N/A
Data Release Frequency: No Update Planned

GOVERNMENT RECORDS SEARCHED / DATA CURRENCY TRACKING

DEBRIS REGION 9: Torres Martinez Reservation Illegal Dump Site Locations

A listing of illegal dump sites location on the Torres Martinez Indian Reservation located in eastern Riverside County and northern Imperial County, California.

Date of Government Version: 01/12/2009	Source: EPA, Region 9
Date Data Arrived at EDR: 05/07/2009	Telephone: 415-972-3336
Date Made Active in Reports: 09/21/2009	Last EDR Contact: 01/07/2010
Number of Days to Update: 137	Next Scheduled EDR Contact: 03/22/2010
	Data Release Frequency: Varies

INDIAN ODI: Report on the Status of Open Dumps on Indian Lands

Location of open dumps on Indian land.

Date of Government Version: 12/31/1998	Source: Environmental Protection Agency
Date Data Arrived at EDR: 12/03/2007	Telephone: 703-308-8245
Date Made Active in Reports: 01/24/2008	Last EDR Contact: 11/09/2009
Number of Days to Update: 52	Next Scheduled EDR Contact: 02/22/2010
	Data Release Frequency: Varies

Local Lists of Hazardous waste / Contaminated Sites

US CDL: Clandestine Drug Labs

A listing of clandestine drug lab locations. The U.S. Department of Justice ("the Department") provides this web site as a public service. It contains addresses of some locations where law enforcement agencies reported they found chemicals or other items that indicated the presence of either clandestine drug laboratories or dumpsites. In most cases, the source of the entries is not the Department, and the Department has not verified the entry and does not guarantee its accuracy. Members of the public must verify the accuracy of all entries by, for example, contacting local law enforcement and local health departments.

Date of Government Version: 03/01/2009	Source: Drug Enforcement Administration
Date Data Arrived at EDR: 06/22/2009	Telephone: 202-307-1000
Date Made Active in Reports: 09/21/2009	Last EDR Contact: 12/14/2009
Number of Days to Update: 91	Next Scheduled EDR Contact: 03/22/2010
	Data Release Frequency: Quarterly

DEL SHWS: Deleted Superfund Registry Sites

Sites have been deleted from the state Superfund registry in accordance with the Act, ?361.189

Date of Government Version: 11/02/2009	Source: Texas Commission on Environmental Quality
Date Data Arrived at EDR: 11/02/2009	Telephone: 512-239-0666
Date Made Active in Reports: 11/18/2009	Last EDR Contact: 01/18/2010
Number of Days to Update: 16	Next Scheduled EDR Contact: 04/05/2010
	Data Release Frequency: Quarterly

PRIORITY CLEANERS: Dry Cleaner Remediation Program Prioritization List

A listing of dry cleaner related contaminated sites.

Date of Government Version: 09/22/2009	Source: Texas Commission on Environmental Quality
Date Data Arrived at EDR: 12/15/2009	Telephone: 512-239-5658
Date Made Active in Reports: 01/08/2010	Last EDR Contact: 12/15/2009
Number of Days to Update: 24	Next Scheduled EDR Contact: 03/29/2010
	Data Release Frequency: Varies

US HIST CDL: National Clandestine Laboratory Register

A listing of clandestine drug lab locations. The U.S. Department of Justice ("the Department") provides this web site as a public service. It contains addresses of some locations where law enforcement agencies reported they found chemicals or other items that indicated the presence of either clandestine drug laboratories or dumpsites. In most cases, the source of the entries is not the Department, and the Department has not verified the entry and does not guarantee its accuracy. Members of the public must verify the accuracy of all entries by, for example, contacting local law enforcement and local health departments.

GOVERNMENT RECORDS SEARCHED / DATA CURRENCY TRACKING

Date of Government Version: 09/01/2007
Date Data Arrived at EDR: 11/19/2008
Date Made Active in Reports: 03/30/2009
Number of Days to Update: 131

Source: Drug Enforcement Administration
Telephone: 202-307-1000
Last EDR Contact: 03/23/2009
Next Scheduled EDR Contact: 06/22/2009
Data Release Frequency: No Update Planned

Local Land Records

LIENS 2: CERCLA Lien Information

A Federal CERCLA ('Superfund') lien can exist by operation of law at any site or property at which EPA has spent Superfund monies. These monies are spent to investigate and address releases and threatened releases of contamination. CERCLIS provides information as to the identity of these sites and properties.

Date of Government Version: 11/03/2009
Date Data Arrived at EDR: 11/05/2009
Date Made Active in Reports: 12/16/2009
Number of Days to Update: 41

Source: Environmental Protection Agency
Telephone: 202-564-6023
Last EDR Contact: 11/02/2009
Next Scheduled EDR Contact: 02/15/2010
Data Release Frequency: Varies

LUCIS: Land Use Control Information System

LUCIS contains records of land use control information pertaining to the former Navy Base Realignment and Closure properties.

Date of Government Version: 12/09/2005
Date Data Arrived at EDR: 12/11/2006
Date Made Active in Reports: 01/11/2007
Number of Days to Update: 31

Source: Department of the Navy
Telephone: 843-820-7326
Last EDR Contact: 11/20/2009
Next Scheduled EDR Contact: 03/08/2010
Data Release Frequency: Varies

LIENS: Environmental Liens Listing

The listing covers TCEQ liens placed against either State Superfund sites or Federal Superfund sites to recover cost incurred by TCEQ.

Date of Government Version: 12/03/2009
Date Data Arrived at EDR: 12/04/2009
Date Made Active in Reports: 01/08/2010
Number of Days to Update: 35

Source: Texas Commission on Environmental Quality
Telephone: 512-239-2209
Last EDR Contact: 11/30/2009
Next Scheduled EDR Contact: 03/15/2010
Data Release Frequency: Varies

HIST LIENS: Environmental Liens Listing

This listing contains information fields that are no longer tracked in the LIENS database.

Date of Government Version: 03/23/2007
Date Data Arrived at EDR: 03/23/2007
Date Made Active in Reports: 05/02/2007
Number of Days to Update: 40

Source: Texas Commission on Environmental Quality
Telephone: 512-239-2209
Last EDR Contact: 12/17/2007
Next Scheduled EDR Contact: 03/17/2008
Data Release Frequency: No Update Planned

Records of Emergency Release Reports

HMIRS: Hazardous Materials Information Reporting System

Hazardous Materials Incident Report System. HMIRS contains hazardous material spill incidents reported to DOT.

Date of Government Version: 10/05/2009
Date Data Arrived at EDR: 10/05/2009
Date Made Active in Reports: 11/09/2009
Number of Days to Update: 35

Source: U.S. Department of Transportation
Telephone: 202-366-4555
Last EDR Contact: 01/06/2010
Next Scheduled EDR Contact: 04/12/2010
Data Release Frequency: Annually

GOVERNMENT RECORDS SEARCHED / DATA CURRENCY TRACKING

SPILLS: Spills Database

Spills reported to the Emergency Response Division.

Date of Government Version: 12/04/2009
Date Data Arrived at EDR: 12/04/2009
Date Made Active in Reports: 01/08/2010
Number of Days to Update: 35

Source: Texas Commission on Environmental Quality
Telephone: 512-239-0983
Last EDR Contact: 11/30/2009
Next Scheduled EDR Contact: 03/15/2010
Data Release Frequency: Quarterly

Other Ascertainable Records

RCRA-NonGen: RCRA - Non Generators

RCRAInfo is EPA's comprehensive information system, providing access to data supporting the Resource Conservation and Recovery Act (RCRA) of 1976 and the Hazardous and Solid Waste Amendments (HSWA) of 1984. The database includes selective information on sites which generate, transport, store, treat and/or dispose of hazardous waste as defined by the Resource Conservation and Recovery Act (RCRA). Non-Generators do not presently generate hazardous waste.

Date of Government Version: 12/11/2009
Date Data Arrived at EDR: 12/17/2009
Date Made Active in Reports: 01/11/2010
Number of Days to Update: 25

Source: Environmental Protection Agency
Telephone: 214-665-6444
Last EDR Contact: 01/15/2010
Next Scheduled EDR Contact: 04/19/2010
Data Release Frequency: Varies

DOT OPS: Incident and Accident Data

Department of Transportation, Office of Pipeline Safety Incident and Accident data.

Date of Government Version: 10/13/2009
Date Data Arrived at EDR: 11/10/2009
Date Made Active in Reports: 12/16/2009
Number of Days to Update: 36

Source: Department of Transportation, Office of Pipeline Safety
Telephone: 202-366-4595
Last EDR Contact: 11/10/2009
Next Scheduled EDR Contact: 02/22/2010
Data Release Frequency: Varies

DOD: Department of Defense Sites

This data set consists of federally owned or administered lands, administered by the Department of Defense, that have any area equal to or greater than 640 acres of the United States, Puerto Rico, and the U.S. Virgin Islands.

Date of Government Version: 12/31/2005
Date Data Arrived at EDR: 11/10/2006
Date Made Active in Reports: 01/11/2007
Number of Days to Update: 62

Source: USGS
Telephone: 703-692-8801
Last EDR Contact: 01/19/2010
Next Scheduled EDR Contact: 05/03/2010
Data Release Frequency: Semi-Annually

FUDS: Formerly Used Defense Sites

The listing includes locations of Formerly Used Defense Sites properties where the US Army Corps of Engineers is actively working or will take necessary cleanup actions.

Date of Government Version: 12/31/2008
Date Data Arrived at EDR: 09/30/2009
Date Made Active in Reports: 12/01/2009
Number of Days to Update: 62

Source: U.S. Army Corps of Engineers
Telephone: 202-528-4285
Last EDR Contact: 12/18/2009
Next Scheduled EDR Contact: 03/29/2010
Data Release Frequency: Varies

CONSENT: Superfund (CERCLA) Consent Decrees

Major legal settlements that establish responsibility and standards for cleanup at NPL (Superfund) sites. Released periodically by United States District Courts after settlement by parties to litigation matters.

Date of Government Version: 08/03/2009
Date Data Arrived at EDR: 10/27/2009
Date Made Active in Reports: 11/09/2009
Number of Days to Update: 13

Source: Department of Justice, Consent Decree Library
Telephone: Varies
Last EDR Contact: 01/05/2010
Next Scheduled EDR Contact: 04/19/2010
Data Release Frequency: Varies

GOVERNMENT RECORDS SEARCHED / DATA CURRENCY TRACKING

ROD: Records Of Decision

Record of Decision. ROD documents mandate a permanent remedy at an NPL (Superfund) site containing technical and health information to aid in the cleanup.

Date of Government Version: 12/01/2009
Date Data Arrived at EDR: 12/15/2009
Date Made Active in Reports: 01/19/2010
Number of Days to Update: 35

Source: EPA
Telephone: 703-416-0223
Last EDR Contact: 12/15/2009
Next Scheduled EDR Contact: 03/29/2010
Data Release Frequency: Annually

UMTRA: Uranium Mill Tailings Sites

Uranium ore was mined by private companies for federal government use in national defense programs. When the mills shut down, large piles of the sand-like material (mill tailings) remain after uranium has been extracted from the ore. Levels of human exposure to radioactive materials from the piles are low; however, in some cases tailings were used as construction materials before the potential health hazards of the tailings were recognized.

Date of Government Version: 01/05/2009
Date Data Arrived at EDR: 05/07/2009
Date Made Active in Reports: 05/08/2009
Number of Days to Update: 1

Source: Department of Energy
Telephone: 505-845-0011
Last EDR Contact: 12/23/2009
Next Scheduled EDR Contact: 03/15/2010
Data Release Frequency: Varies

MINES: Mines Master Index File

Contains all mine identification numbers issued for mines active or opened since 1971. The data also includes violation information.

Date of Government Version: 11/17/2009
Date Data Arrived at EDR: 12/08/2009
Date Made Active in Reports: 01/19/2010
Number of Days to Update: 42

Source: Department of Labor, Mine Safety and Health Administration
Telephone: 303-231-5959
Last EDR Contact: 12/08/2009
Next Scheduled EDR Contact: 03/22/2010
Data Release Frequency: Semi-Annually

TRIS: Toxic Chemical Release Inventory System

Toxic Release Inventory System. TRIS identifies facilities which release toxic chemicals to the air, water and land in reportable quantities under SARA Title III Section 313.

Date of Government Version: 12/31/2007
Date Data Arrived at EDR: 04/09/2009
Date Made Active in Reports: 06/17/2009
Number of Days to Update: 69

Source: EPA
Telephone: 202-566-0250
Last EDR Contact: 01/13/2010
Next Scheduled EDR Contact: 03/15/2010
Data Release Frequency: Annually

TSCA: Toxic Substances Control Act

Toxic Substances Control Act. TSCA identifies manufacturers and importers of chemical substances included on the TSCA Chemical Substance Inventory list. It includes data on the production volume of these substances by plant site.

Date of Government Version: 12/31/2002
Date Data Arrived at EDR: 04/14/2006
Date Made Active in Reports: 05/30/2006
Number of Days to Update: 46

Source: EPA
Telephone: 202-260-5521
Last EDR Contact: 01/20/2010
Next Scheduled EDR Contact: 04/12/2010
Data Release Frequency: Every 4 Years

FTTS: FIFRA/ TSCA Tracking System - FIFRA (Federal Insecticide, Fungicide, & Rodenticide Act)/TSCA (Toxic Substances Control Act)
FTTS tracks administrative cases and pesticide enforcement actions and compliance activities related to FIFRA, TSCA and EPCRA (Emergency Planning and Community Right-to-Know Act). To maintain currency, EDR contacts the Agency on a quarterly basis.

Date of Government Version: 04/09/2009
Date Data Arrived at EDR: 04/16/2009
Date Made Active in Reports: 05/11/2009
Number of Days to Update: 25

Source: EPA/Office of Prevention, Pesticides and Toxic Substances
Telephone: 202-566-1667
Last EDR Contact: 12/14/2009
Next Scheduled EDR Contact: 03/15/2010
Data Release Frequency: Quarterly

GOVERNMENT RECORDS SEARCHED / DATA CURRENCY TRACKING

FTTS INSP: FIFRA/ TSCA Tracking System - FIFRA (Federal Insecticide, Fungicide, & Rodenticide Act)/TSCA (Toxic Substances Control Act)
A listing of FIFRA/TSCA Tracking System (FTTS) inspections and enforcements.

Date of Government Version: 04/09/2009	Source: EPA
Date Data Arrived at EDR: 04/16/2009	Telephone: 202-566-1667
Date Made Active in Reports: 05/11/2009	Last EDR Contact: 12/14/2009
Number of Days to Update: 25	Next Scheduled EDR Contact: 03/15/2010
	Data Release Frequency: Quarterly

HIST FTTS: FIFRA/TSCA Tracking System Administrative Case Listing

A complete administrative case listing from the FIFRA/TSCA Tracking System (FTTS) for all ten EPA regions. The information was obtained from the National Compliance Database (NCDB). NCDB supports the implementation of FIFRA (Federal Insecticide, Fungicide, and Rodenticide Act) and TSCA (Toxic Substances Control Act). Some EPA regions are now closing out records. Because of that, and the fact that some EPA regions are not providing EPA Headquarters with updated records, it was decided to create a HIST FTTS database. It included records that may not be included in the newer FTTS database updates. This database is no longer updated.

Date of Government Version: 10/19/2006	Source: Environmental Protection Agency
Date Data Arrived at EDR: 03/01/2007	Telephone: 202-564-2501
Date Made Active in Reports: 04/10/2007	Last EDR Contact: 12/17/2007
Number of Days to Update: 40	Next Scheduled EDR Contact: 03/17/2008
	Data Release Frequency: No Update Planned

HIST FTTS INSP: FIFRA/TSCA Tracking System Inspection & Enforcement Case Listing

A complete inspection and enforcement case listing from the FIFRA/TSCA Tracking System (FTTS) for all ten EPA regions. The information was obtained from the National Compliance Database (NCDB). NCDB supports the implementation of FIFRA (Federal Insecticide, Fungicide, and Rodenticide Act) and TSCA (Toxic Substances Control Act). Some EPA regions are now closing out records. Because of that, and the fact that some EPA regions are not providing EPA Headquarters with updated records, it was decided to create a HIST FTTS database. It included records that may not be included in the newer FTTS database updates. This database is no longer updated.

Date of Government Version: 10/19/2006	Source: Environmental Protection Agency
Date Data Arrived at EDR: 03/01/2007	Telephone: 202-564-2501
Date Made Active in Reports: 04/10/2007	Last EDR Contact: 12/17/2008
Number of Days to Update: 40	Next Scheduled EDR Contact: 03/17/2008
	Data Release Frequency: No Update Planned

SSTS: Section 7 Tracking Systems

Section 7 of the Federal Insecticide, Fungicide and Rodenticide Act, as amended (92 Stat. 829) requires all registered pesticide-producing establishments to submit a report to the Environmental Protection Agency by March 1st each year. Each establishment must report the types and amounts of pesticides, active ingredients and devices being produced, and those having been produced and sold or distributed in the past year.

Date of Government Version: 12/31/2007	Source: EPA
Date Data Arrived at EDR: 05/19/2009	Telephone: 202-564-4203
Date Made Active in Reports: 09/21/2009	Last EDR Contact: 11/02/2009
Number of Days to Update: 125	Next Scheduled EDR Contact: 02/15/2010
	Data Release Frequency: Annually

ICIS: Integrated Compliance Information System

The Integrated Compliance Information System (ICIS) supports the information needs of the national enforcement and compliance program as well as the unique needs of the National Pollutant Discharge Elimination System (NPDES) program.

Date of Government Version: 11/10/2009	Source: Environmental Protection Agency
Date Data Arrived at EDR: 11/18/2009	Telephone: 202-564-5088
Date Made Active in Reports: 01/19/2010	Last EDR Contact: 12/23/2009
Number of Days to Update: 62	Next Scheduled EDR Contact: 04/12/2010
	Data Release Frequency: Quarterly

GOVERNMENT RECORDS SEARCHED / DATA CURRENCY TRACKING

PADS: PCB Activity Database System

PCB Activity Database. PADS Identifies generators, transporters, commercial storers and/or brokers and disposers of PCB's who are required to notify the EPA of such activities.

Date of Government Version: 09/01/2009	Source: EPA
Date Data Arrived at EDR: 10/21/2009	Telephone: 202-566-0500
Date Made Active in Reports: 12/01/2009	Last EDR Contact: 01/22/2010
Number of Days to Update: 41	Next Scheduled EDR Contact: 05/03/2010
	Data Release Frequency: Annually

MLTS: Material Licensing Tracking System

MLTS is maintained by the Nuclear Regulatory Commission and contains a list of approximately 8,100 sites which possess or use radioactive materials and which are subject to NRC licensing requirements. To maintain currency, EDR contacts the Agency on a quarterly basis.

Date of Government Version: 09/25/2009	Source: Nuclear Regulatory Commission
Date Data Arrived at EDR: 10/23/2009	Telephone: 301-415-7169
Date Made Active in Reports: 12/16/2009	Last EDR Contact: 12/14/2009
Number of Days to Update: 54	Next Scheduled EDR Contact: 03/29/2010
	Data Release Frequency: Quarterly

RADINFO: Radiation Information Database

The Radiation Information Database (RADINFO) contains information about facilities that are regulated by U.S. Environmental Protection Agency (EPA) regulations for radiation and radioactivity.

Date of Government Version: 10/15/2009	Source: Environmental Protection Agency
Date Data Arrived at EDR: 10/16/2009	Telephone: 202-343-9775
Date Made Active in Reports: 12/01/2009	Last EDR Contact: 01/13/2010
Number of Days to Update: 46	Next Scheduled EDR Contact: 04/26/2010
	Data Release Frequency: Quarterly

FINDS: Facility Index System/Facility Registry System

Facility Index System. FINDS contains both facility information and 'pointers' to other sources that contain more detail. EDR includes the following FINDS databases in this report: PCS (Permit Compliance System), AIRS (Aerometric Information Retrieval System), DOCKET (Enforcement Docket used to manage and track information on civil judicial enforcement cases for all environmental statutes), FURS (Federal Underground Injection Control), C-DOCKET (Criminal Docket System used to track criminal enforcement actions for all environmental statutes), FFIS (Federal Facilities Information System), STATE (State Environmental Laws and Statutes), and PADS (PCB Activity Data System).

Date of Government Version: 10/19/2009	Source: EPA
Date Data Arrived at EDR: 10/22/2009	Telephone: (214) 665-2200
Date Made Active in Reports: 12/01/2009	Last EDR Contact: 12/10/2009
Number of Days to Update: 40	Next Scheduled EDR Contact: 03/29/2010
	Data Release Frequency: Quarterly

RAATS: RCRA Administrative Action Tracking System

RCRA Administration Action Tracking System. RAATS contains records based on enforcement actions issued under RCRA pertaining to major violators and includes administrative and civil actions brought by the EPA. For administration actions after September 30, 1995, data entry in the RAATS database was discontinued. EPA will retain a copy of the database for historical records. It was necessary to terminate RAATS because a decrease in agency resources made it impossible to continue to update the information contained in the database.

Date of Government Version: 04/17/1995	Source: EPA
Date Data Arrived at EDR: 07/03/1995	Telephone: 202-564-4104
Date Made Active in Reports: 08/07/1995	Last EDR Contact: 06/02/2008
Number of Days to Update: 35	Next Scheduled EDR Contact: 09/01/2008
	Data Release Frequency: No Update Planned

BRS: Biennial Reporting System

The Biennial Reporting System is a national system administered by the EPA that collects data on the generation and management of hazardous waste. BRS captures detailed data from two groups: Large Quantity Generators (LQG) and Treatment, Storage, and Disposal Facilities.

GOVERNMENT RECORDS SEARCHED / DATA CURRENCY TRACKING

Date of Government Version: 12/31/2007
Date Data Arrived at EDR: 02/19/2009
Date Made Active in Reports: 05/22/2009
Number of Days to Update: 92

Source: EPA/NTIS
Telephone: 800-424-9346
Last EDR Contact: 11/20/2009
Next Scheduled EDR Contact: 03/05/2010
Data Release Frequency: Biennially

IOP: Innocent Owner/Operator Program

Contains information on all sites that are in the IOP. An IOP is an innocent owner or operator whose property is contaminated as a result of a release or migration of contaminants from a source or sources not located on the property, and they did not cause or contribute to the source or sources of contamination.

Date of Government Version: 09/14/2009
Date Data Arrived at EDR: 10/15/2009
Date Made Active in Reports: 11/18/2009
Number of Days to Update: 34

Source: Texas Commission on Environmental Quality
Telephone: 512-239-5894
Last EDR Contact: 01/14/2010
Next Scheduled EDR Contact: 04/26/2010
Data Release Frequency: Quarterly

UIC: Underground Injection Wells Database Listing

Class V injection wells regulated by the TCEQ. Class V wells are used to inject non-hazardous fluids underground. Most Class V wells are used to dispose of wastes into or above underground sources of drinking water and can pose a threat to ground water quality, if not managed properly.

Date of Government Version: 10/26/2009
Date Data Arrived at EDR: 10/27/2009
Date Made Active in Reports: 11/18/2009
Number of Days to Update: 22

Source: Texas Commission on Environmental Quality
Telephone: 512-239-6627
Last EDR Contact: 01/25/2010
Next Scheduled EDR Contact: 05/10/2010
Data Release Frequency: Varies

DRYCLEANERS: Drycleaner Registration Database Listing

A listing of drycleaning facilities.

Date of Government Version: 11/05/2009
Date Data Arrived at EDR: 12/14/2009
Date Made Active in Reports: 01/11/2010
Number of Days to Update: 28

Source: Texas Commission on Environmental Quality
Telephone: 512-239-2160
Last EDR Contact: 12/14/2009
Next Scheduled EDR Contact: 03/29/2010
Data Release Frequency: Varies

ENFORCEMENT: Notice of Violations Listing

A listing of permit violations.

Date of Government Version: 12/02/2009
Date Data Arrived at EDR: 12/02/2009
Date Made Active in Reports: 01/08/2010
Number of Days to Update: 37

Source: Texas Commission on Environmental Quality
Telephone: 512-239-6012
Last EDR Contact: 11/16/2009
Next Scheduled EDR Contact: 03/01/2010
Data Release Frequency: Semi-Annually

Ind. Haz Waste: Industrial & Hazardous Waste Database

Summary reports reported by waste handlers, generators and shippers in Texas.

Date of Government Version: 10/01/2009
Date Data Arrived at EDR: 10/15/2009
Date Made Active in Reports: 11/18/2009
Number of Days to Update: 34

Source: Texas Commission on Environmental Quality
Telephone: 512-239-0985
Last EDR Contact: 01/22/2010
Next Scheduled EDR Contact: 04/26/2010
Data Release Frequency: Annually

ED AQUIF: Edwards Aquifer Permits

A listing of permits in the Edwards Aquifer Protection Program database. The information provided is for the counties located in the Austin Region (Hays, Travis, and Williamson counties).

GOVERNMENT RECORDS SEARCHED / DATA CURRENCY TRACKING

Date of Government Version: 11/06/2009
Date Data Arrived at EDR: 11/06/2009
Date Made Active in Reports: 11/18/2009
Number of Days to Update: 12

Source: Texas Commission on Environmental Quality, Austin Region
Telephone: 512-339-2929
Last EDR Contact: 01/18/2010
Next Scheduled EDR Contact: 04/19/2010
Data Release Frequency: Varies

AIRS: Current Emission Inventory Data

The database lists by company, along with their actual emissions, the TNRCC air accounts that emit EPA criteria pollutants.

Date of Government Version: 08/12/2009
Date Data Arrived at EDR: 10/20/2009
Date Made Active in Reports: 11/18/2009
Number of Days to Update: 29

Source: Texas Commission on Environmental Quality
Telephone: N/A
Last EDR Contact: 12/21/2009
Next Scheduled EDR Contact: 04/05/2010
Data Release Frequency: Semi-Annually

TIER 2: Tier 2 Chemical Inventory Reports

A listing of facilities which store or manufacture hazardous materials and submit a chemical inventory report.

Date of Government Version: 12/31/2008
Date Data Arrived at EDR: 08/21/2009
Date Made Active in Reports: 09/04/2009
Number of Days to Update: 14

Source: Department of State Health Services
Telephone: 512-834-6603
Last EDR Contact: 11/30/2009
Next Scheduled EDR Contact: 03/15/2010
Data Release Frequency: Annually

MSD: Municipal Settings Designations Database

An MSD is an official state designation given to property within a municipality or its extraterritorial jurisdiction that certifies that designated groundwater at the property is not use as potable water, and is prohibited from future use as potable water because that groundwater is contaminated in excess of the applicable potable-water protective concentration level.

Date of Government Version: 12/29/2009
Date Data Arrived at EDR: 12/29/2009
Date Made Active in Reports: 01/08/2010
Number of Days to Update: 10

Source: Texas Commission on Environmental Quality
Telephone: 512-239-4982
Last EDR Contact: 12/28/2009
Next Scheduled EDR Contact: 04/12/2010
Data Release Frequency: Varies

RWS: Radioactive Waste Sites

Sites in the State of Texas that have been designated as Radioactive Waste sites.

Date of Government Version: 07/24/2006
Date Data Arrived at EDR: 12/14/2006
Date Made Active in Reports: 01/23/2007
Number of Days to Update: 40

Source: Texas Commission on Environmental Quality
Telephone: 512-239-0859
Last EDR Contact: 11/24/2009
Next Scheduled EDR Contact: 03/08/2010
Data Release Frequency: Semi-Annually

INDIAN RESERV: Indian Reservations

This map layer portrays Indian administered lands of the United States that have any area equal to or greater than 640 acres.

Date of Government Version: 12/31/2005
Date Data Arrived at EDR: 12/08/2006
Date Made Active in Reports: 01/11/2007
Number of Days to Update: 34

Source: USGS
Telephone: 202-208-3710
Last EDR Contact: 01/19/2010
Next Scheduled EDR Contact: 05/03/2010
Data Release Frequency: Semi-Annually

SCRD DRYCLEANERS: State Coalition for Remediation of Drycleaners Listing

The State Coalition for Remediation of Drycleaners was established in 1998, with support from the U.S. EPA Office of Superfund Remediation and Technology Innovation. It is comprised of representatives of states with established drycleaner remediation programs. Currently the member states are Alabama, Connecticut, Florida, Illinois, Kansas, Minnesota, Missouri, North Carolina, Oregon, South Carolina, Tennessee, Texas, and Wisconsin.

GOVERNMENT RECORDS SEARCHED / DATA CURRENCY TRACKING

Date of Government Version: 11/16/2009
Date Data Arrived at EDR: 11/16/2009
Date Made Active in Reports: 01/19/2010
Number of Days to Update: 64

Source: Environmental Protection Agency
Telephone: 615-532-8599
Last EDR Contact: 01/25/2010
Next Scheduled EDR Contact: 05/10/2010
Data Release Frequency: Varies

FEDLAND: Federal and Indian Lands

Federally and Indian administrated lands of the United States. Lands included are administrated by: Army Corps of Engineers, Bureau of Reclamation, National Wild and Scenic River, National Wildlife Refuge, Public Domain Land, Wilderness, Wilderness Study Area, Wildlife Management Area, Bureau of Indian Affairs, Bureau of Land Management, Department of Justice, Forest Service, Fish and Wildlife Service, National Park Service.

Date of Government Version: 12/31/2005
Date Data Arrived at EDR: 02/06/2006
Date Made Active in Reports: 01/11/2007
Number of Days to Update: 339

Source: U.S. Geological Survey
Telephone: 888-275-8747
Last EDR Contact: 01/19/2010
Next Scheduled EDR Contact: 05/03/2010
Data Release Frequency: N/A

COAL ASH EPA: Coal Combustion Residues Surface Impoundments List

A listing of coal combustion residues surface impoundments with high hazard potential ratings.

Date of Government Version: 09/21/2009
Date Data Arrived at EDR: 09/25/2009
Date Made Active in Reports: 11/09/2009
Number of Days to Update: 45

Source: Environmental Protection Agency
Telephone: N/A
Last EDR Contact: 12/15/2009
Next Scheduled EDR Contact: 03/29/2010
Data Release Frequency: Varies

PCB TRANSFORMER: PCB Transformer Registration Database

The database of PCB transformer registrations that includes all PCB registration submittals.

Date of Government Version: 01/01/2008
Date Data Arrived at EDR: 02/18/2009
Date Made Active in Reports: 05/29/2009
Number of Days to Update: 100

Source: Environmental Protection Agency
Telephone: 202-566-0517
Last EDR Contact: 11/13/2009
Next Scheduled EDR Contact: 02/15/2010
Data Release Frequency: Varies

COAL ASH DOE: Sleam-Electric Plan Operation Data

A listing of power plants that store ash in surface ponds.

Date of Government Version: 12/31/2005
Date Data Arrived at EDR: 08/07/2009
Date Made Active in Reports: 10/22/2009
Number of Days to Update: 76

Source: Department of Energy
Telephone: 202-586-8719
Last EDR Contact: 01/27/2010
Next Scheduled EDR Contact: 05/03/2010
Data Release Frequency: Varies

EDR PROPRIETARY RECORDS

EDR Proprietary Records

Manufactured Gas Plants: EDR Proprietary Manufactured Gas Plants

The EDR Proprietary Manufactured Gas Plant Database includes records of coal gas plants (manufactured gas plants) compiled by EDR's researchers. Manufactured gas sites were used in the United States from the 1800's to 1950's to produce a gas that could be distributed and used as fuel. These plants used whale oil, rosin, coal, or a mixture of coal, oil, and water that also produced a significant amount of waste. Many of the byproducts of the gas production, such as coal tar (oily waste containing volatile and non-volatile chemicals), sludges, oils and other compounds are potentially hazardous to human health and the environment. The byproduct from this process was frequently disposed of directly at the plant site and can remain or spread slowly, serving as a continuous source of soil and groundwater contamination.

Date of Government Version: N/A
Date Data Arrived at EDR: N/A
Date Made Active in Reports: N/A
Number of Days to Update: N/A

Source: EDR, Inc.
Telephone: N/A
Last EDR Contact: N/A
Next Scheduled EDR Contact: N/A
Data Release Frequency: No Update Planned

GOVERNMENT RECORDS SEARCHED / DATA CURRENCY TRACKING

EDR Historical Auto Stations: EDR Proprietary Historic Gas Stations

EDR has searched selected national collections of business directories and has collected listings of potential gas station/filling station/service station sites that were available to EDR researchers. EDR's review was limited to those categories of sources that might, in EDR's opinion, include gas station/filling station/service station establishments. The categories reviewed included, but were not limited to gas, gas station, gasoline station, filling station, auto, automobile repair, auto service station, service station, etc.

Date of Government Version: N/A
Date Data Arrived at EDR: N/A
Date Made Active in Reports: N/A
Number of Days to Update: N/A

Source: EDR, Inc.
Telephone: N/A
Last EDR Contact: N/A
Next Scheduled EDR Contact: N/A
Data Release Frequency: Varies

EDR Historical Cleaners: EDR Proprietary Historic Dry Cleaners

EDR has searched selected national collections of business directories and has collected listings of potential dry cleaner sites that were available to EDR researchers. EDR's review was limited to those categories of sources that might, in EDR's opinion, include dry cleaning establishments. The categories reviewed included, but were not limited to dry cleaners, cleaners, laundry, laundromat, cleaning/laundry, wash & dry etc.

Date of Government Version: N/A
Date Data Arrived at EDR: N/A
Date Made Active in Reports: N/A
Number of Days to Update: N/A

Source: EDR, Inc.
Telephone: N/A
Last EDR Contact: N/A
Next Scheduled EDR Contact: N/A
Data Release Frequency: Varies

OTHER DATABASE(S)

Depending on the geographic area covered by this report, the data provided in these specialty databases may or may not be complete. For example, the existence of wetlands information data in a specific report does not mean that all wetlands in the area covered by the report are included. Moreover, the absence of any reported wetlands information does not necessarily mean that wetlands do not exist in the area covered by the report.

CT MANIFEST: Hazardous Waste Manifest Data

Facility and manifest data. Manifest is a document that lists and tracks hazardous waste from the generator through transporters to a tsd facility.

Date of Government Version: 12/31/2007
Date Data Arrived at EDR: 08/26/2009
Date Made Active in Reports: 09/11/2009
Number of Days to Update: 16

Source: Department of Environmental Protection
Telephone: 860-424-3375
Last EDR Contact: 11/24/2009
Next Scheduled EDR Contact: 03/08/2010
Data Release Frequency: Annually

NJ MANIFEST: Manifest Information

Hazardous waste manifest information.

Date of Government Version: 12/31/2008
Date Data Arrived at EDR: 05/05/2009
Date Made Active in Reports: 05/22/2009
Number of Days to Update: 17

Source: Department of Environmental Protection
Telephone: N/A
Last EDR Contact: 01/20/2010
Next Scheduled EDR Contact: 05/03/2010
Data Release Frequency: Annually

NY MANIFEST: Facility and Manifest Data

Manifest is a document that lists and tracks hazardous waste from the generator through transporters to a TSD facility.

Date of Government Version: 10/27/2009
Date Data Arrived at EDR: 11/10/2009
Date Made Active in Reports: 12/09/2009
Number of Days to Update: 29

Source: Department of Environmental Conservation
Telephone: 518-402-8651
Last EDR Contact: 11/10/2009
Next Scheduled EDR Contact: 02/22/2010
Data Release Frequency: Annually

GOVERNMENT RECORDS SEARCHED / DATA CURRENCY TRACKING

PA MANIFEST: Manifest Information

Hazardous waste manifest information.

Date of Government Version: 12/31/2008
Date Data Arrived at EDR: 12/01/2009
Date Made Active in Reports: 12/14/2009
Number of Days to Update: 13

Source: Department of Environmental Protection
Telephone: N/A
Last EDR Contact: 11/23/2009
Next Scheduled EDR Contact: 03/08/2010
Data Release Frequency: Annually

RI MANIFEST: Manifest information

Hazardous waste manifest information

Date of Government Version: 06/01/2009
Date Data Arrived at EDR: 06/12/2009
Date Made Active in Reports: 06/29/2009
Number of Days to Update: 17

Source: Department of Environmental Management
Telephone: 401-222-2797
Last EDR Contact: 11/30/2009
Next Scheduled EDR Contact: 03/15/2010
Data Release Frequency: Annually

VT MANIFEST: Hazardous Waste Manifest Data

Hazardous waste manifest information.

Date of Government Version: 03/31/2009
Date Data Arrived at EDR: 04/09/2009
Date Made Active in Reports: 05/20/2009
Number of Days to Update: 41

Source: Department of Environmental Conservation
Telephone: 802-241-3443
Last EDR Contact: 01/25/2010
Next Scheduled EDR Contact: 05/10/2010
Data Release Frequency: Annually

WI MANIFEST: Manifest Information

Hazardous waste manifest information.

Date of Government Version: 12/31/2008
Date Data Arrived at EDR: 07/17/2009
Date Made Active in Reports: 08/10/2009
Number of Days to Update: 24

Source: Department of Natural Resources
Telephone: N/A
Last EDR Contact: 12/21/2009
Next Scheduled EDR Contact: 04/05/2010
Data Release Frequency: Annually

Oil/Gas Pipelines: This data was obtained by EDR from the USGS in 1994. It is referred to by USGS as GeoData Digital Line Graphs from 1:100,000-Scale Maps. It was extracted from the transportation category including some oil, but primarily gas pipelines.

Electric Power Transmission Line Data

Source: PennWell Corporation

Telephone: (800) 823-6277

This map includes information copyrighted by PennWell Corporation. This information is provided on a best effort basis and PennWell Corporation does not guarantee its accuracy nor warrant its fitness for any particular purpose. Such information has been reprinted with the permission of PennWell.

Sensitive Receptors: There are individuals deemed sensitive receptors due to their fragile immune systems and special sensitivity to environmental discharges. These sensitive receptors typically include the elderly, the sick, and children. While the location of all sensitive receptors cannot be determined, EDR indicates those buildings and facilities - schools, daycares, hospitals, medical centers, and nursing homes - where individuals who are sensitive receptors are likely to be located.

AHA Hospitals:

Source: American Hospital Association, Inc.

Telephone: 312-280-5991

The database includes a listing of hospitals based on the American Hospital Association's annual survey of hospitals.

Medical Centers: Provider of Services Listing

Source: Centers for Medicare & Medicaid Services

Telephone: 410-786-3000

A listing of hospitals with Medicare provider number, produced by Centers of Medicare & Medicaid Services, a federal agency within the U.S. Department of Health and Human Services.

Nursing Homes

Source: National Institutes of Health

Telephone: 301-594-6248

Information on Medicare and Medicaid certified nursing homes in the United States.

GOVERNMENT RECORDS SEARCHED / DATA CURRENCY TRACKING

Public Schools

Source: National Center for Education Statistics

Telephone: 202-502-7300

The National Center for Education Statistics' primary database on elementary and secondary public education in the United States. It is a comprehensive, annual, national statistical database of all public elementary and secondary schools and school districts, which contains data that are comparable across all states.

Private Schools

Source: National Center for Education Statistics

Telephone: 202-502-7300

The National Center for Education Statistics' primary database on private school locations in the United States.

Daycare Centers: Child Care Facility List

Source: Department of Protective & Regulatory Services

Telephone: 512-438-3269

Flood Zone Data: This data, available in select counties across the country, was obtained by EDR in 2003 & 2009 from the Federal Emergency Management Agency (FEMA). Data depicts 100-year and 500-year flood zones as defined by FEMA.

NWI: National Wetlands Inventory. This data, available in select counties across the country, was obtained by EDR in 2002 and 2005 from the U.S. Fish and Wildlife Service.

Scanned Digital USGS 7.5' Topographic Map (DRG)

Source: United States Geologic Survey

A digital raster graphic (DRG) is a scanned image of a U.S. Geological Survey topographic map. The map images are made by scanning published paper maps on high-resolution scanners. The raster image is georeferenced and fit to the Universal Transverse Mercator (UTM) projection.

STREET AND ADDRESS INFORMATION

© 2010 Tele Atlas North America, Inc. All rights reserved. This material is proprietary and the subject of copyright protection and other intellectual property rights owned by or licensed to Tele Atlas North America, Inc. The use of this material is subject to the terms of a license agreement. You will be held liable for any unauthorized copying or disclosure of this material.

GEOCHECK[®] - PHYSICAL SETTING SOURCE ADDENDUM

TARGET PROPERTY ADDRESS

PRESTON ROYAL LIBRARY
5639 FOREST LANE
DALLAS, TX 75230

TARGET PROPERTY COORDINATES

Latitude (North):	32.90990 - 32° 54' 35.6"
Longitude (West):	96.812 - 96° 48' 43.2"
Universal Transverse Mercator:	Zone 14
UTM X (Meters):	704626.4
UTM Y (Meters):	3643231.2
Elevation:	608 ft. above sea level

USGS TOPOGRAPHIC MAP

Target Property Map:	32096-H7 ADDISON, TX
Most Recent Revision:	1981

EDR's GeoCheck Physical Setting Source Addendum is provided to assist the environmental professional in forming an opinion about the impact of potential contaminant migration.

Assessment of the impact of contaminant migration generally has two principle investigative components:

1. Groundwater flow direction, and
2. Groundwater flow velocity.

Groundwater flow direction may be impacted by surface topography, hydrology, hydrogeology, characteristics of the soil, and nearby wells. Groundwater flow velocity is generally impacted by the nature of the geologic strata.

GEOCHECK® - PHYSICAL SETTING SOURCE SUMMARY

GROUNDWATER FLOW DIRECTION INFORMATION

Groundwater flow direction for a particular site is best determined by a qualified environmental professional using site-specific well data. If such data is not reasonably ascertainable, it may be necessary to rely on other sources of information, such as surface topographic information, hydrologic information, hydrogeologic data collected on nearby properties, and regional groundwater flow information (from deep aquifers).

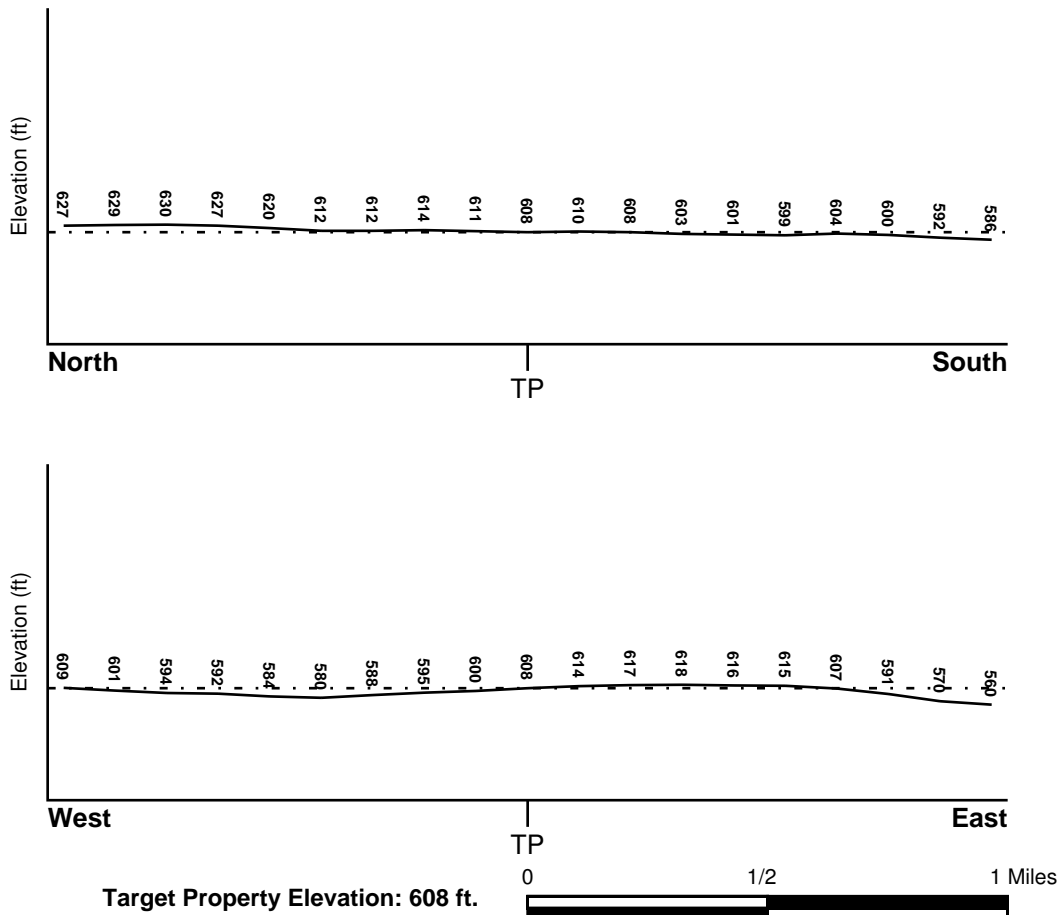
TOPOGRAPHIC INFORMATION

Surface topography may be indicative of the direction of surficial groundwater flow. This information can be used to assist the environmental professional in forming an opinion about the impact of nearby contaminated properties or, should contamination exist on the target property, what downgradient sites might be impacted.

TARGET PROPERTY TOPOGRAPHY

General Topographic Gradient: General WSW

SURROUNDING TOPOGRAPHY: ELEVATION PROFILES



Source: Topography has been determined from the USGS 7.5' Digital Elevation Model and should be evaluated on a relative (not an absolute) basis. Relative elevation information between sites of close proximity should be field verified.

GEOCHECK® - PHYSICAL SETTING SOURCE SUMMARY

HYDROLOGIC INFORMATION

Surface water can act as a hydrologic barrier to groundwater flow. Such hydrologic information can be used to assist the environmental professional in forming an opinion about the impact of nearby contaminated properties or, should contamination exist on the target property, what downgradient sites might be impacted.

Refer to the Physical Setting Source Map following this summary for hydrologic information (major waterways and bodies of water).

FEMA FLOOD ZONE

Target Property County
DALLAS, TX

FEMA Flood
Electronic Data
YES - refer to the Overview Map and Detail Map

Flood Plain Panel at Target Property: 4801710060D - FEMA Q3 Flood data

Additional Panels in search area: 4801710055C - FEMA Q3 Flood data

NATIONAL WETLAND INVENTORY

NWI Quad at Target Property
ADDISON

NWI Electronic
Data Coverage
YES - refer to the Overview Map and Detail Map

HYDROGEOLOGIC INFORMATION

Hydrogeologic information obtained by installation of wells on a specific site can often be an indicator of groundwater flow direction in the immediate area. Such hydrogeologic information can be used to assist the environmental professional in forming an opinion about the impact of nearby contaminated properties or, should contamination exist on the target property, what downgradient sites might be impacted.

Site-Specific Hydrogeological Data:*

Search Radius: 1.25 miles
Status: Not found

AQUIFLOW®

Search Radius: 1.000 Mile.

EDR has developed the AQUIFLOW Information System to provide data on the general direction of groundwater flow at specific points. EDR has reviewed reports submitted by environmental professionals to regulatory authorities at select sites and has extracted the date of the report, groundwater flow direction as determined hydrogeologically, and the depth to water table.

<u>MAP ID</u>	<u>LOCATION</u> <u>FROM TP</u>	<u>GENERAL DIRECTION</u> <u>GROUNDWATER FLOW</u>
E34	1/4 - 1/2 Mile East	NW

For additional site information, refer to Physical Setting Source Map Findings.

* ©1996 Site-specific hydrogeological data gathered by CERCLIS Alerts, Inc., Bainbridge Island, WA. All rights reserved. All of the information and opinions presented are those of the cited EPA report(s), which were completed under a Comprehensive Environmental Response Compensation and Liability Information System (CERCLIS) investigation.

GEOCHECK® - PHYSICAL SETTING SOURCE SUMMARY

GROUNDWATER FLOW VELOCITY INFORMATION

Groundwater flow velocity information for a particular site is best determined by a qualified environmental professional using site specific geologic and soil strata data. If such data are not reasonably ascertainable, it may be necessary to rely on other sources of information, including geologic age identification, rock stratigraphic unit and soil characteristics data collected on nearby properties and regional soil information. In general, contaminant plumes move more quickly through sandy-gravelly types of soils than silty-clayey types of soils.

GEOLOGIC INFORMATION IN GENERAL AREA OF TARGET PROPERTY

Geologic information can be used by the environmental professional in forming an opinion about the relative speed at which contaminant migration may be occurring.

ROCK STRATIGRAPHIC UNIT


Era:	Mesozoic
System:	Cretaceous
Series:	Austin and Eagle Ford Groups
Code:	uK2 (<i>decoded above as Era, System & Series</i>)

GEOLOGIC AGE IDENTIFICATION

Category: Stratified Sequence

Geologic Age and Rock Stratigraphic Unit Source: P.G. Schruben, R.E. Arndt and W.J. Bawiec, Geology of the Conterminous U.S. at 1:2,500,000 Scale - a digital representation of the 1974 P.B. King and H.M. Beikman Map, USGS Digital Data Series DDS - 11 (1994).

SSURGO SOIL MAP - 2687863.2s



- ★ Target Property
- SSURGO Soil
- Water



SITE NAME: Preston Royal Library
ADDRESS: 5639 Forest Lane
Dallas TX 75230
LAT/LONG: 32.9099 / 96.8120

CLIENT: Gresham Smith & Partners
CONTACT: R. Keith Barnhill
INQUIRY #: 2687863.2s
DATE: January 28, 2010 3:24 pm

GEOCHECK® - PHYSICAL SETTING SOURCE SUMMARY

DOMINANT SOIL COMPOSITION IN GENERAL AREA OF TARGET PROPERTY

The U.S. Department of Agriculture's (USDA) Soil Conservation Service (SCS) leads the National Cooperative Soil Survey (NCSS) and is responsible for collecting, storing, maintaining and distributing soil survey information for privately owned lands in the United States. A soil map in a soil survey is a representation of soil patterns in a landscape. The following information is based on Soil Conservation Service SSURGO data.

Soil Map ID: 1

Soil Component Name: Dalco

Soil Surface Texture: clay

Hydrologic Group: Class D - Very slow infiltration rates. Soils are clayey, have a high water table, or are shallow to an impervious layer.

Soil Drainage Class: Moderately well drained

Hydric Status: Unknown

Corrosion Potential - Uncoated Steel: High

Depth to Bedrock Min: > 0 inches

Depth to Watertable Min: > 0 inches

Soil Layer Information							
Layer	Boundary		Soil Texture Class	Classification		Saturated hydraulic conductivity micro m/sec	Soil Reaction (pH)
	Upper	Lower		AASHTO Group	Unified Soil		
1	0 inches	7 inches	clay	Not reported	Not reported	Max: 14 Min: 0.42	Max: Min:
2	7 inches	25 inches	clay	Not reported	Not reported	Max: 14 Min: 0.42	Max: Min:
3	25 inches	38 inches	clay	Not reported	Not reported	Max: 14 Min: 0.42	Max: Min:
4	38 inches	79 inches	bedrock	Not reported	Not reported	Max: 14 Min: 0.42	Max: Min:

Soil Map ID: 2

Soil Component Name: Stephen

Soil Surface Texture: silty clay

Hydrologic Group: Class C - Slow infiltration rates. Soils with layers impeding downward movement of water, or soils with moderately fine or fine textures.

Soil Drainage Class: Well drained

GEOCHECK® - PHYSICAL SETTING SOURCE SUMMARY

Hydric Status: Unknown

Corrosion Potential - Uncoated Steel: High

Depth to Bedrock Min: > 0 inches

Depth to Watertable Min: > 0 inches

Soil Layer Information							
Layer	Boundary		Soil Texture Class	Classification		Saturated hydraulic conductivity micro m/sec	Soil Reaction (pH)
	Upper	Lower		AASHTO Group	Unified Soil		
1	0 inches	14 inches	silty clay	Not reported	Not reported	Max: 14 Min: 0.42	Max: Min:
2	14 inches	20 inches	bedrock	Not reported	Not reported	Max: 14 Min: 0.42	Max: Min:

Soil Map ID: 3

Soil Component Name: Austin

Soil Surface Texture: silty clay

Hydrologic Group: Class C - Slow infiltration rates. Soils with layers impeding downward movement of water, or soils with moderately fine or fine textures.

Soil Drainage Class: Well drained

Hydric Status: Unknown

Corrosion Potential - Uncoated Steel: High

Depth to Bedrock Min: > 0 inches

Depth to Watertable Min: > 0 inches

Soil Layer Information							
Layer	Boundary		Soil Texture Class	Classification		Saturated hydraulic conductivity micro m/sec	Soil Reaction (pH)
	Upper	Lower		AASHTO Group	Unified Soil		
1	0 inches	9 inches	silty clay	Not reported	Not reported	Max: 14 Min: 0.42	Max: Min:
2	9 inches	31 inches	silty clay	Not reported	Not reported	Max: 14 Min: 0.42	Max: Min:
3	31 inches	40 inches	bedrock	Not reported	Not reported	Max: 14 Min: 0.42	Max: Min:

GEOCHECK® - PHYSICAL SETTING SOURCE SUMMARY

LOCAL / REGIONAL WATER AGENCY RECORDS

EDR Local/Regional Water Agency records provide water well information to assist the environmental professional in assessing sources that may impact ground water flow direction, and in forming an opinion about the impact of contaminant migration on nearby drinking water wells.

WELL SEARCH DISTANCE INFORMATION

<u>DATABASE</u>	<u>SEARCH DISTANCE (miles)</u>
Federal USGS	1.000
Federal FRDS PWS	Nearest PWS within 1 mile
State Database	1.000

FEDERAL USGS WELL INFORMATION

<u>MAP ID</u>	<u>WELL ID</u>	<u>LOCATION FROM TP</u>
No Wells Found		

FEDERAL FRDS PUBLIC WATER SUPPLY SYSTEM INFORMATION

<u>MAP ID</u>	<u>WELL ID</u>	<u>LOCATION FROM TP</u>
51	TX1160093	1/2 - 1 Mile SSE

Note: PWS System location is not always the same as well location.

STATE DATABASE WELL INFORMATION

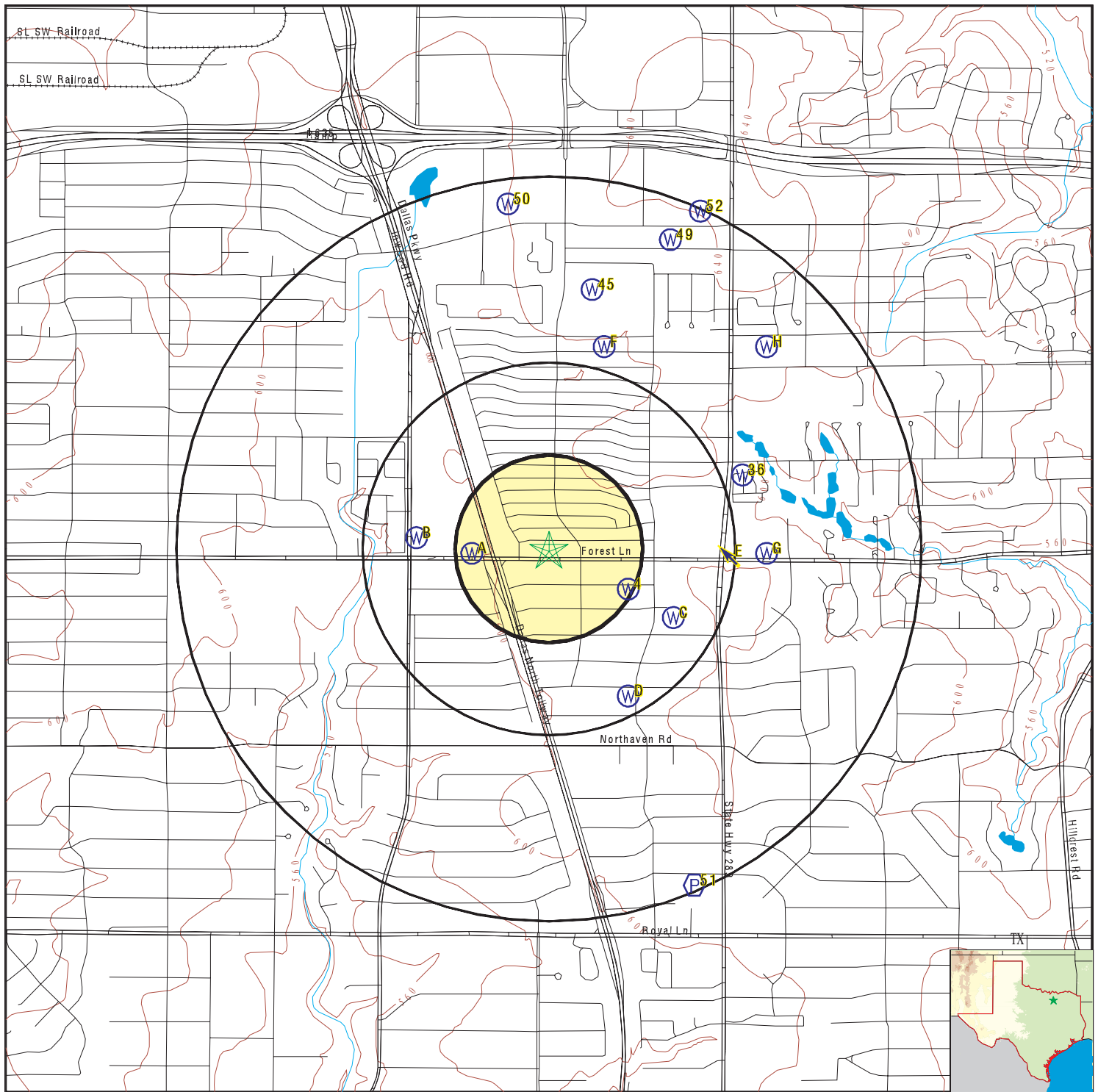
<u>MAP ID</u>	<u>WELL ID</u>	<u>LOCATION FROM TP</u>
A1	TXPLU1000041696	1/8 - 1/4 Mile West
A2	TXPLU1000041694	1/8 - 1/4 Mile West
A3	TXPLU1000041695	1/8 - 1/4 Mile West
4	TXMON1000129807	1/8 - 1/4 Mile ESE
B5	TXMON1000129999	1/4 - 1/2 Mile West
B6	TXMON1000130024	1/4 - 1/2 Mile West
B7	TXMON1000130022	1/4 - 1/2 Mile West
B8	TXMON1000130023	1/4 - 1/2 Mile West
B9	TXPLU1000041693	1/4 - 1/2 Mile West
B10	TXMON1000129933	1/4 - 1/2 Mile West
B11	TXMON1000129934	1/4 - 1/2 Mile West
B12	TXPLU1000041692	1/4 - 1/2 Mile West
B13	TXMON1000129998	1/4 - 1/2 Mile West
B14	TXMON1000130021	1/4 - 1/2 Mile West
C15	TXD1033278	1/4 - 1/2 Mile ESE
C16	TXD1033279	1/4 - 1/2 Mile ESE
C17	TXD1033280	1/4 - 1/2 Mile ESE
C18	TXMON1000129695	1/4 - 1/2 Mile ESE
C19	TXMON1000129696	1/4 - 1/2 Mile ESE
C20	TXMON1000129697	1/4 - 1/2 Mile ESE

GEOCHECK® - PHYSICAL SETTING SOURCE SUMMARY

STATE DATABASE WELL INFORMATION

MAP ID	WELL ID	LOCATION FROM TP
C21	TXD1033283	1/4 - 1/2 Mile ESE
C22	TXD1033282	1/4 - 1/2 Mile ESE
C23	TXD1033281	1/4 - 1/2 Mile ESE
C24	TXMON1000129700	1/4 - 1/2 Mile ESE
C25	TXMON1000129699	1/4 - 1/2 Mile ESE
C26	TXMON1000129698	1/4 - 1/2 Mile ESE
D27	TXPLU1000041516	1/4 - 1/2 Mile SSE
D28	TXPLU1000041517	1/4 - 1/2 Mile SSE
D29	TXPLU1000041518	1/4 - 1/2 Mile SSE
E30	TXMON1000129935	1/4 - 1/2 Mile East
E31	TXPLU1000041672	1/4 - 1/2 Mile East
E32	TXPLU1000041673	1/4 - 1/2 Mile East
E33	TXPLU1000041674	1/4 - 1/2 Mile East
E35	TXMON1000129967	1/2 - 1 Mile East
36	TXMON1000130105	1/2 - 1 Mile ENE
F37	TXMON1000130342	1/2 - 1 Mile NNE
F38	TXMON1000130341	1/2 - 1 Mile NNE
F39	TXMON1000130340	1/2 - 1 Mile NNE
G40	TXMON1000129937	1/2 - 1 Mile East
G41	TXMON1000129936	1/2 - 1 Mile East
G42	TXMON1000129940	1/2 - 1 Mile East
G43	TXMON1000129939	1/2 - 1 Mile East
G44	TXMON1000129938	1/2 - 1 Mile East
45	TXMON1000130436	1/2 - 1 Mile North
H46	TXMON1000130343	1/2 - 1 Mile NE
H47	TXMON1000130345	1/2 - 1 Mile NE
H48	TXMON1000130344	1/2 - 1 Mile NE
49	TXMON1000130579	1/2 - 1 Mile NNE
50	TXMON1000130764	1/2 - 1 Mile North
52	TXMON1000130736	1/2 - 1 Mile NNE

PHYSICAL SETTING SOURCE MAP - 2687863.2s



- County Boundary
- Major Roads
- Contour Lines
- Earthquake epicenter, Richter 5 or greater
- Water Wells
- Public Water Supply Wells
- Cluster of Multiple Icons

- Groundwater Flow Direction
- Indeterminate Groundwater Flow at Location
- Groundwater Flow Varies at Location
- Closest Hydrogeological Data
- Oil or gas wells

SITE NAME: Preston Royal Library
 ADDRESS: 5639 Forest Lane
 Dallas TX 75230
 LAT/LONG: 32.9099 / 96.8120

CLIENT: Gresham Smith & Partners
 CONTACT: R. Keith Barnhill
 INQUIRY #: 2687863.2s
 DATE: January 28, 2010 3:24 pm

GEOCHECK® - PHYSICAL SETTING SOURCE MAP FINDINGS

Map ID
Direction
Distance
Elevation

Database

EDR ID Number

A1

West

1/8 - 1/4 Mile

Lower

TX WELLS

TXPLU1000041696

Plugtrackn:	20689	Dateentere:	11/16/2004
Ownname:	Motiva Enterprises	Ownstreet:	7750 N. McArthur, Suite 120 PMB 319
Owncity:	Irving	Ownstate:	TX
Ownzip:	75063		
Wellstreet:	5341 Forest Lane		
Wellcity:	Dallas	Wellzip:	75244
County:	Dallas	Latitude:	325435
Lat dec:	32.909722		
Longitude:	964856		
Long dec:	-96.815555		
Brmod:	Lowrance/iFINDER	Gn:	33028
Gn1:	33	Gn75:	02
Gn25:	8	Ownwellno:	MW-3
Typewater:	0	Typemon:	1
Typeinj:	0	Typedw:	0
Histdrille:	unknown	Histdrilic:	Not Reported
Histdatedr:	12/06/1966	Histtracki:	Not Reported
Histdiamin:	2"	Histdepth:	10.5'
Plugdate:	11/11/2004		
Plugmethco:	No Data		
Plugopname:	Chad E. Anderson	Plugoplic:	54635
Plugmeth1:	0	Plugmeth2:	0
Plugmeth3:	1	Plugmeth4:	0
Plugmethot:	0	Plugvar:	Not Reported
Cdiam1:	Not Reported	Cfrom1:	Not Reported
Cto1:	Not Reported	Cdiam2:	Not Reported
Cfrom2:	Not Reported	Cto2:	Not Reported
Cdiam3:	Not Reported	Cfrom3:	Not Reported
Cto3:	Not Reported	Cbfrom1:	2
Cbto1:	10.5	Cbsacks1:	Bentonite
Cbfrom2:	0	Cbto2:	2
Cbsacks2:	Concrete	Cbfrom3:	Not Reported
Cbto3:	Not Reported	Cbsacks3:	Not Reported
Cbfrom4:	Not Reported	Cbto4:	Not Reported
Cbsacks4:	Not Reported	Cbfrom5:	Not Reported
Cbto5:	Not Reported	Cbsacks5:	Not Reported
Compname:	CFCS, LP	Compstreet:	4200 N. Main St, Suite 250
Compcity:	Fort Worth	Compstate:	TX
Compzip:	76106	Nameassig:	Chad E. Anderson
Traineenam:	Not Reported	Tnum:	Not Reported
Site id:	TXPLU1000041696		

A2

West

1/8 - 1/4 Mile

Lower

TX WELLS

TXPLU1000041694

GEOCHECK® - PHYSICAL SETTING SOURCE MAP FINDINGS

Plugtrackn:	20687	Dateentere:	11/16/2004
Ownname:	Motiva Enterprises	Ownstreet:	7750 N. McArthur, Suite 120 PMB 319
Owncity:	Irving	Ownstate:	TX
Ownzip:	75063		
Wellstreet:	5341 Forest Lane		
Wellcity:	Dallas	Wellzip:	75244
County:	Dallas	Latitude:	325435
Lat dec:	32.909722		
Longitude:	964856		
Long dec:	-96.815555		
Brmod:	Lowrance/iFINDER	Gn:	33028
Gn1:	33	Gn75:	02
Gn25:	8	Ownwellno:	MW-1
Typewater:	0	Typemon:	1
Typeinj:	0	Typedw:	0
Histdrille:	unknown	Histdrllc:	Not Reported
Histdatedr:	12/06/1966	Histtracki:	Not Reported
Histdiamin:	2"	Histdepth:	10.5'
Plugdate:	11/11/2004		
Plugmethco:	No Data		
Plugopname:	Chad E. Anderson	Plugoplic:	54635
Plugmeth1:	0	Plugmeth2:	0
Plugmeth3:	1	Plugmeth4:	0
Plugmethot:	0	Plugvar:	Not Reported
Cdiam1:	Not Reported	Cfrom1:	Not Reported
Cto1:	Not Reported	Cdiam2:	Not Reported
Cfrom2:	Not Reported	Cto2:	Not Reported
Cdiam3:	Not Reported	Cfrom3:	Not Reported
Cto3:	Not Reported	Cbfrom1:	2
Cbto1:	10.5	Cbsacks1:	Bentonite
Cbfrom2:	0	Cbto2:	2
Cbsacks2:	Concrete	Cbfrom3:	Not Reported
Cbto3:	Not Reported	Cbsacks3:	Not Reported
Cbfrom4:	Not Reported	Cbto4:	Not Reported
Cbsacks4:	Not Reported	Cbfrom5:	Not Reported
Cbto5:	Not Reported	Cbsacks5:	Not Reported
Compname:	CFCS, LP	Compstreet:	4200 N. Main St, Suite 250
Compcity:	Fort Worth	Compstate:	TX
Compzip:	76106	Nameassig:	Chad E. Anderson
Traineenam:	Not Reported	Tnum:	Not Reported
Site id:	TXPLU1000041694		

A3
West
1/8 - 1/4 Mile
Lower

TX WELLS TXPLU1000041695

Plugtrackn:	20688	Dateentere:	11/16/2004
Ownname:	Motiva Enterprises	Ownstreet:	7750 N. McArthur, Suite 120 PMB 319
Owncity:	Irving	Ownstate:	TX
Ownzip:	75063		
Wellstreet:	5341 Forest Lane		
Wellcity:	Dallas	Wellzip:	75244
County:	Dallas	Latitude:	325435
Lat dec:	32.909722		
Longitude:	964856		
Long dec:	-96.815555		

GEOCHECK® - PHYSICAL SETTING SOURCE MAP FINDINGS

Brmod:	Lowrance/iFINDER	Gn:	33028
Gn1:	33	Gn75:	02
Gn25:	8	Ownwellno:	MW-2
Typewater:	0	Typemon:	1
Typeinj:	0	Typedw:	0
Histdrille:	unknown	Histdrilic:	Not Reported
Histdatedr:	12/06/1966	Histtracki:	Not Reported
Histdiamin:	2"	Histdepth:	10.5'
Plugdate:	11/11/2004		
Plugmethco:	No Data		
Plugopname:	Chad E. Anderson	Plugoplic:	54635
Plugmeth1:	0	Plugmeth2:	0
Plugmeth3:	1	Plugmeth4:	0
Plugmethot:	0	Plugvar:	Not Reported
Cdiam1:	Not Reported	Cfrom1:	Not Reported
Cto1:	Not Reported	Cdiam2:	Not Reported
Cfrom2:	Not Reported	Cto2:	Not Reported
Cdiam3:	Not Reported	Cfrom3:	Not Reported
Cto3:	Not Reported	Cbfrom1:	2
Cbto1:	10.5	Cbsacks1:	Bentonite
Cbfrom2:	0	Cbto2:	2
Cbsacks2:	Concrete	Cbfrom3:	Not Reported
Cbto3:	Not Reported	Cbsacks3:	Not Reported
Cbfrom4:	Not Reported	Cbto4:	Not Reported
Cbsacks4:	Not Reported	Cbfrom5:	Not Reported
Cbto5:	Not Reported	Cbsacks5:	Not Reported
Compname:	CFCS, LP	Compstreet:	4200 N. Main St, Suite 250
Compcity:	Fort Worth	Compstate:	TX
Compzip:	76106	Nameassig:	Chad E. Anderson
Traineeam:	Not Reported	Tnum:	Not Reported
Site id:	TXPLU1000041695		

4

ESE
1/8 - 1/4 Mile
Higher

TX WELLS

TXMON1000129807

Trackno:	140169	Dateentere:	04/22/2008
Ownname:	Fishburn Cleaners 2090.TC33.02.01		
Ownstreet:	6029 Forest Ln.		
Owncity:	Dallas	Ownstate:	TX
Ownzip:	75230	County:	Dallas
Wellstreet:	6029 Forest Ln.		
Wellcity:	Dallas	Wellzip:	75230
Own:	See Comments	Latitude:	325430
Lat dec:	32.908333		
Longitude:	964830		
Long dec:	-96.808333		
Elev:	0	Brandmodel:	Lowrance
Gn:	33028	Gn1:	33
Gn75:	02	Gn25:	8
Twn:	1	Twd:	0
Twr:	0	Twrp:	0
Twrg:	0	Um:	0
Ue:	1	Ud:	0
Uin:	0	Uir:	0
Ug:	0	Uij:	0

GEOCHECK® - PHYSICAL SETTING SOURCE MAP FINDINGS

Up:	0	Udw:	0
Ut:	0	Us:	0
Pby:	0	Pbn:	0
Datestart:	04/22/2008	Datecomp:	04/22/2008
Dia1:	2	Dia1to:	12
Dia2:	Not Reported	Dia2from:	Not Reported
Dia2to:	Not Reported	Dia3:	Not Reported
Dia3from:	Not Reported	Dia3to:	Not Reported
Lith log:	0 to 4 dark clay 4 to 12 limestone		
Dmdriven:	0	Dmairrotar:	0
Dmmudrotar:	0	Dmbored:	0
Dmairham:	0	Dmcabletoo:	0
Dmjetted:	0	Dmhollowst:	0
Dmrevcirc:	0	Dmotherck:	1
Dmother:	DPT	Bco:	1
Bcs:	0	Bcg:	0
Bcgs:	Not Reported	Bcu:	0
Bcoc:	0	Bcot:	Not Reported
Gpf:	Not Reported	Gpt:	Not Reported
Case Screen:	Not Reported		
Cemfrom1:	Not Reported	Cemto1:	Not Reported
Nosacks1:	Not Reported	Cemfrom2:	Not Reported
Cemto2:	Not Reported	Nosacks2:	Not Reported
Cemfrom3:	Not Reported	Cemto3:	Not Reported
Nosacks3:	Not Reported	Cementmeth:	Not Reported
Cementby:	Not Reported	Ds:	Not Reported
Dpl:	Not Reported	Dsv:	Not Reported
Appvar:	Not Reported	Scs:	0
Scsv:	0	Scp:	0
Sca:	0	Watlev:	Not Reported
Watlevdate:	02/25/2008	Artflow:	Not Reported
Packers:	Not Reported		
Wellplug48:	1		
Wptext:	0 to 12 feet		
	bentonite		
Tpturbine:	0	Tpjet:	0
Tpsubmersi:	0	Tpcylinder:	0
Tpothcrk:	0	Tpothcr:	Not Reported
Pumpbowldc:	Not Reported	Wtpump:	0
Wtbailer:	0	Wtjettcd:	0
Wtestimate:	0	Welltestyi:	Not Reported
Welltestdr:	Not Reported	Welltesthr:	Not Reported
Watqualund:	0	Watqualu 1:	1
Watertype:	Not Reported	Stratdepth:	Not Reported
Chemanaly:	0	Chemanaln:	1
Undnatural:	0	Untype:	Not Reported
Undhydro:	0	Undhaz:	0
Undotheck:	0		
Undothe:	Not Reported		
Undcertify:	0	Compname:	ESN-South
Drlicno:	55014	Compstreet:	111 Postoak Dr.
Compcity:	Whitney	Compstate:	TX
Compzip:	76692	Drillernam:	Brad Orban
Traineenam:	Margarito Estrada	Tnum:	57638
Comments 1:	B-1 = 6 feet B-2 = 10 feet B-3 = 12 feet B-4 = 10 feet B-5 = 9 feet		
Site id:	TXMON1000129807		

GEOCHECK® - PHYSICAL SETTING SOURCE MAP FINDINGS

Map ID
Direction
Distance
Elevation

Database

EDR ID Number

B5

West

1/4 - 1/2 Mile

Lower

TX WELLS

TXMON1000129999

Trackno:	17059	Dateentere:	02/18/2003
Ownname:	FORESTWOOD CENTER, L.L.P.		
Ownstreet:	3011 BULLARD ROAD		
Owncity:	TYLER	Ownstate:	TX
Ownzip:	75701	County:	Dallas
Wellstreet:	11834 INWOOD ROAD		
Wellcity:	DALLAS	Wellzip:	75244
Own:	MW # 1	Latitude:	325438
Lat dec:	32.910555		
Longitude:	964904		
Long dec:	-96.817777		
Elev:	0	Brandmodel:	GARMIN
Gn:	33028	Gn1:	33
Gn75:	02	Gn25:	8
Twn:	1	Twd:	0
Twr:	0	Twrp:	0
Twrg:	0	Um:	1
Ue:	0	Ud:	0
Uin:	0	Uir:	0
Ug:	0	Uij:	0
Up:	0	Udw:	0
Ut:	0	Us:	0
Pby:	0	Pbn:	0
Datestart:	02/13/2003	Datecomp:	02/13/2003
Dia1:	6	Dia1to:	15
Dia2:	Not Reported	Dia2from:	Not Reported
Dia2to:	Not Reported	Dia3:	Not Reported
Dia3from:	Not Reported	Dia3to:	Not Reported
Lith log:	0-5 CONCRETE .5-5 BLACK SILTY CLAY 5-7 TAN WEATHERED LIMESTONE 7-15 GRAY LIMESTONE		
Dmdriven:	0	Dmairrotar:	0
Dmmudrotar:	0	Dmbored:	0
Dmairham:	0	Dmcabletoo:	0
Dmjetted:	0	Dmhollowst:	0
Dmrevcirc:	0	Dmotherck:	1
Dmother:	AUGER	Bco:	0
Bcs:	0	Bcg:	1
Bcgs:	Not Reported	Bcu:	0
Bcoc:	0	Bcot:	Not Reported
Gpf:	3	Gpt:	15
Case Screen:	2" NEW PVC RISER	0-5 SCH 40 2" NEW	
	PVC SCREEN	5-15 .010	
Cemfrom1:	0	Cemto1:	1
Nosacks1:	1	Cemfrom2:	Not Reported
Cemto2:	Not Reported	Nosacks2:	Not Reported
Cemfrom3:	Not Reported	Cemto3:	Not Reported
Nosacks3:	Not Reported	Cementmeth:	HAND MIX
Cementby:	DIXIE DRILLING	Ds:	Not Reported
Dpl:	Not Reported	Dsv:	Not Reported
Appvar:	Not Reported	Scs:	1
Scsv:	0	Scp:	0
Sca:	0	Watlev:	Not Reported

GEOCHECK® - PHYSICAL SETTING SOURCE MAP FINDINGS

Watlevdate:	12/15/2002	Artflow:	Not Reported
Packers:	BENTONITE CHIPS	1-3'	
Wellplug48:	0		
Wptext:	Not Reported		
Tpturbine:	0	Tpjet:	0
Tpsubmersi:	0	Tpcylinder:	0
Tpothcrk:	0	Tpothcr:	Not Reported
Pumpbowld:	Not Reported	Wtpump:	0
Wtbailer:	0	Wtjetted:	0
Wtestimate:	0	Welltestyi:	Not Reported
Welltestdr:	Not Reported	Welltesthr:	Not Reported
Watqualund:	0	Watqualu 1:	1
Watertype:	Not Reported	Stratdepth:	Not Reported
Chemanaly:	0	ChemanaIn:	0
Undnatural:	0	Untype:	Not Reported
Undhydro:	0	Undhaz:	0
Undotherck:	0		
Undother:	Not Reported		
Undcertify:	0	Compname:	DIXIE DRILLING
Drlicno:	4707	Compstreet:	9120 MARIANNA Way
Compcity:	ALVARADO	Compstate:	TX
Compzip:	76009	Drillernam:	T. SHAUN O'BANNON
Traineenam:	Not Reported	Tnum:	Not Reported
Comments 1:	Not Reported		
Site id:	TXMON1000129999		

B6
West
1/4 - 1/2 Mile
Lower

TX WELLS TXMON1000130024

Trackno:	17202	Dateentere:	02/21/2003
Ownname:	Forestwood Center, LLP		
Ownstreet:	3011 Old Bullard Road		
Owncity:	Tyler	Ownstate:	TX
Ownzip:	75701	County:	Dallas
Wellstreet:	11834 Inwood Road		
Wellcity:	Dallas	Wellzip:	75244
Own:	B-4	Latitude:	325439
Lat dec:	32.910833		
Longitude:	964904		
Long dec:	-96.817777		
Elev:	0	Brandmodel:	Magellan 310
Gn:	33028	Gn1:	33
Gn75:	02	Gn25:	8
Twn:	1	Twd:	0
Twr:	0	Twrp:	0
Twrg:	0	Um:	0
Ue:	1	Ud:	0
Uin:	0	Uir:	0
Ug:	0	Uij:	0
Up:	0	Udw:	0
Ut:	0	Us:	0
Pby:	0	Pbn:	0
Datestart:	02/15/2003	Datecomp:	02/15/2003
Dia1:	2	Dia1to:	6.5
Dia2:	Not Reported	Dia2from:	Not Reported
Dia2to:	Not Reported	Dia3:	Not Reported
Dia3from:	Not Reported	Dia3to:	Not Reported
Lith log:	0 - 6 Dark gray silty clay 6 - 6.5 Tan weathered limestone		
Dmdriven:	0	Dmairrotar:	0

GEOCHECK® - PHYSICAL SETTING SOURCE MAP FINDINGS

Dmmudrotar:	0	Dmbored:	0
Dmairham:	0	Dmcabletoo:	0
Dmjetted:	0	Dmhollowst:	0
Dmrevcirc:	0	Dmotherck:	1
Dmother:	Direct Push	Bco:	0
Bcs:	0	Bcg:	0
Bcgs:	Not Reported	Bcu:	0
Bcoc:	1	Bcot:	Plugged
Gpf:	Not Reported	Gpt:	Not Reported
Case Screen:	Not Reported		
Cemfrom1:	Not Reported	Cemto1:	Not Reported
Nosacks1:	Not Reported	Cemfrom2:	Not Reported
Cemto2:	Not Reported	Nosacks2:	Not Reported
Cemfrom3:	Not Reported	Cemto3:	Not Reported
Nosacks3:	Not Reported	Cementmeth:	Not Reported
Cementby:	Not Reported	Ds:	Not Reported
Dpl:	Not Reported	Dsv:	Not Reported
Appvar:	Not Reported	Scs:	0
Scsv:	0	Scp:	0
Sca:	0	Watlev:	Not Reported
Watlevdate:	02/20/2003	Artflow:	Not Reported
Packers:	Not Reported		
Wellplug48:	1		
Wptext:	- - 0 6.5 Bentonite 0.3		
Tpturbine:	0	Tpjett:	0
Tpsubmersi:	0	Tpcylinder:	0
Tpothcrk:	0	Tpothcr:	Not Reported
Pumpbowldc:	Not Reported	Wtpump:	0
Wtbailer:	0	Wtjettcd:	0
Wtestimate:	0	Welltestyi:	Not Reported
Welltestdr:	Not Reported	Welltesthr:	Not Reported
Watqualund:	0	Watqualu 1:	1
Watertype:	None	Stratdepth:	Not Reported
Chemanaly:	0	Chemanaln:	0
Undnatural:	0	Untype:	Not Reported
Undhydro:	0	Undhaz:	0
Undotherck:	0		
Undother:	Not Reported		
Undcertify:	0	Compname:	MagnaCore Drilling & Environmental Services
Drllcno:	54735	Compstreet:	381 Casa Linda Plaza, #202
Compcity:	Dallas	Compstate:	TX
Compzip:	75218	Drillernam:	Cedric Cascio
Traineenam:	Not Reported	Tnum:	Not Reported
Comments 1:	Refusal at 6.5 feet		
Site id:	TXMON1000130024		

B7
West
1/4 - 1/2 Mile
Lower

TX WELLS TXMON1000130022

Trackno:	17200	Dateentere:	02/21/2003
Ownname:	Forestwood Center, LLP		
Ownstreet:	3011 Old Bullard Road		
Owncity:	Tyler	Ownstate:	TX
Ownzip:	75701	County:	Dallas
Wellstreet:	11834 Inwood Road		
Wellcity:	Dallas	Wellzip:	75244
Own:	B-2	Latitude:	325439
Lat dec:	32.910833		
Longitude:	964904		

GEOCHECK® - PHYSICAL SETTING SOURCE MAP FINDINGS

Long dec:	-96.817777	Brandmodel:	Magellan 310
Elev:	0	Gn1:	33
Gn:	33028	Gn25:	8
Gn75:	02	Twd:	0
Twn:	1	Twrp:	0
Twr:	0	Um:	0
Twrg:	0	Ud:	0
Ue:	1	Uir:	0
Uin:	0	Uij:	0
Ug:	0	Udw:	0
Up:	0	Us:	0
Ut:	0	Pbn:	0
Pby:	0	Datecomp:	02/15/2003
Datestart:	02/15/2003	Dia1to:	5
Dia1:	2	Dia2from:	Not Reported
Dia2:	Not Reported	Dia3:	Not Reported
Dia2to:	Not Reported	Dia3to:	Not Reported
Dia3from:	Not Reported		
Lith log:	0 - 5 Dark gray silty clay (tan weathered limestone at bottom of boring)		
Dmdriven:	0	Dmairrotar:	0
Dmmudrotar:	0	Dmbored:	0
Dmairham:	0	Dmcabletoo:	0
Dmjetted:	0	Dmhollowst:	0
Dmrevcirc:	0	Dmotherck:	1
Dmother:	Direct Push	Bco:	0
Bcs:	0	Bcg:	0
Bcgs:	Not Reported	Bcu:	0
Bcoc:	1	Bcot:	Plugged
Gpf:	Not Reported	Gpt:	Not Reported
Case Screen:	Not Reported		
Cemfrom1:	Not Reported	Cemto1:	Not Reported
Nosacks1:	Not Reported	Cemfrom2:	Not Reported
Cemto2:	Not Reported	Nosacks2:	Not Reported
Cemfrom3:	Not Reported	Cemto3:	Not Reported
Nosacks3:	Not Reported	Cementmeth:	Not Reported
Cementby:	Not Reported	Ds:	Not Reported
Dpl:	Not Reported	Dsv:	Not Reported
Appvar:	Not Reported	Scs:	0
Scsv:	0	Scp:	0
Sca:	0	Watlev:	Not Reported
Watlevdate:	02/20/2003	Artflow:	Not Reported
Packers:	Not Reported		
Wellplug48:	1		
Wptext:	-	0	5 Bentonite 0.25
Tpturbine:	0	Tpjct:	0
Tpsubmersi:	0	Tpcylinder:	0
Tpothcrk:	0	Tpothcr:	Not Reported
Pumpbowld:	Not Reported	Wtpump:	0
Wtbailer:	0	Wtjcted:	0
Wtestimate:	0	Welltestyi:	Not Reported
Welltestdr:	Not Reported	Welltesthr:	Not Reported
Watqualund:	0	Watqualu 1:	1
Watertype:	None	Stratdepth:	Not Reported
Chemanaly:	0	Chemanaln:	0
Undnatural:	0	Untype:	Not Reported
Undhydro:	0	Undhaz:	0
Undotherck:	0		
Undother:	Not Reported		
Undcertify:	0	Compname:	MagnaCore Drilling & Environmental Services
Drllcno:	54735	Compstreet:	381 Casa Linda Plaza, #202

GEOCHECK® - PHYSICAL SETTING SOURCE MAP FINDINGS

Compcity:	Dallas	Compstate:	TX
Compzip:	75218	Drillernam:	Cedric Cascio
Traineenam:	Not Reported	Tnum:	Not Reported
Comments 1:	Refusal at 5 feet		
Site id:	TXMON1000130022		

B8
West
1/4 - 1/2 Mile
Lower

TX WELLS TXMON1000130023

Trackno:	17201	Dateentere:	02/21/2003
Ownname:	Forestwood Center, LLP		
Ownstreet:	3011 Old Bullard Road		
Owncity:	Tyler	Ownstate:	TX
Ownzip:	75701	County:	Dallas
Wellstreet:	11834 Inwood Road		
Wellcity:	Dallas	Wellzip:	75244
Own:	B-3	Latitude:	325439
Lat dec:	32.910833		
Longitude:	964904		
Long dec:	-96.817777		
Elev:	0	Brandmodel:	Magellan 310
Gn:	33028	Gn1:	33
Gn75:	02	Gn25:	8
Twn:	1	Twd:	0
Twr:	0	Twrp:	0
Twrg:	0	Um:	0
Ue:	1	Ud:	0
Uin:	0	Uir:	0
Ug:	0	Uij:	0
Up:	0	Udw:	0
Ut:	0	Us:	0
Pby:	0	Pbn:	0
Datestart:	02/15/2003	Datecomp:	02/15/2003
Dia1:	2	Dia1to:	6
Dia2:	Not Reported	Dia2from:	Not Reported
Dia2to:	Not Reported	Dia3:	Not Reported
Dia3from:	Not Reported	Dia3to:	Not Reported
Lith log:	0 - 5 Dark gray silty clay 5 - 6	Tan weathered limestone w/clay	
Dmdriven:	0	Dmairrotar:	0
Dmmudrotar:	0	Dmbored:	0
Dmairham:	0	Dmcabletoo:	0
Dmjetted:	0	Dmhollowst:	0
Dmrevcirc:	0	Dmotherck:	1
Dmother:	Direct Push	Bco:	0
Bcs:	0	Bcg:	0
Bcgs:	Not Reported	Bcu:	0
Bcoc:	1	Bcot:	Plugged
Gpf:	Not Reported	Gpt:	Not Reported
Case Screen:	Not Reported		
Cemfrom1:	Not Reported	Cemto1:	Not Reported
Nosacks1:	Not Reported	Cemfrom2:	Not Reported
Cemto2:	Not Reported	Nosacks2:	Not Reported
Cemfrom3:	Not Reported	Cemto3:	Not Reported
Nosacks3:	Not Reported	Cementmeth:	Not Reported
Cementby:	Not Reported	Ds:	Not Reported
Dpl:	Not Reported	Dsv:	Not Reported
Appvar:	Not Reported	Scs:	0
Scsv:	0	Scp:	0
Sca:	0	Watlev:	Not Reported

GEOCHECK® - PHYSICAL SETTING SOURCE MAP FINDINGS

Watlevdate:	02/20/2003	Artflow:	Not Reported
Packers:	Not Reported		
Wellplug48:	1		
Wptext:	- - 0 6 Bentonite 0.3		
Tpturbine:	0	Tpjet:	0
Tpsubmersi:	0	Tpcylinder:	0
Tpothcrk:	0	Tpothcr:	Not Reported
Pumpbowlde:	Not Reported	Wtpump:	0
Wtbailer:	0	Wtjetted:	0
Wtestimate:	0	Welltestyi:	Not Reported
Welltestdr:	Not Reported	Welltesthr:	Not Reported
Watqualund:	0	Watqualu 1:	1
Watertype:	None	Stratdepth:	Not Reported
Chemanaly:	0	ChemanaIn:	0
Undnatural:	0	Untype:	Not Reported
Undhydro:	0	Undhaz:	0
Undotherck:	0		
Undother:	Not Reported		
Undcertify:	0	Compname:	MagnaCore Drilling & Environmental Services
Drllcno:	54735	Compstreet:	381 Casa Linda Plaza, #202
Compcity:	Dallas	Compstate:	TX
Compzip:	75218	Drillernam:	Cedric Cascio
Traineenam:	Not Reported	Tnum:	Not Reported
Comments 1:	Refusal at 6 feet		
Site id:	TXMON1000130023		

B9
West
1/4 - 1/2 Mile
Lower

TX WELLS TXPLU1000041693

Plugtrackn:	19870	Dateentere:	10/15/2004
Ownname:	dUNLAP sWAIN	Ownstreet:	11804 Inwood Road
Owncity:	Dallas	Ownstate:	Tx
Ownzip:	Not Reported		
Wellstreet:	11804 Inwood Road		
Wellcity:	Dallas	Wellzip:	Not Reported
County:	Dallas	Latitude:	325435
Lat dec:	32.909722		
Longitude:	964906		
Long dec:	-96.818332		
Brmod:	Magellan 315	Gn:	33028
Gn1:	33	Gn75:	02
Gn25:	8	Ownwellno:	MW 5 , MW 6 , MW 7 , MW 8
Typewater:	0	Typemon:	1
Typeinj:	0	Typedw:	0
Histdrille:	Miguel Hernandez	Histdrllc:	50297
Histdatedr:	06/17/1992	Histtracki:	Not Reported
Histdiamin:	7.5	Histdepth:	20
Plugdate:	10/14/2004		
Plugmethco:	MW-6 Broke off at 3 foot BGS MW-5 , 7 & 8 pulled all		
Plugopname:	Chuck Sewell	Plugoplic:	54407
Plugmeth1:	0	Plugmeth2:	0
Plugmeth3:	1	Plugmeth4:	0
Plugmethot:	0	Plugvar:	Not Reported
Cdiam1:	2	Cfrom1:	3
Cto1:	20	Cdiam2:	Not Reported
Cfrom2:	Not Reported	Cto2:	Not Reported
Cdiam3:	Not Reported	Cfrom3:	Not Reported
Cto3:	Not Reported	Cbfrom1:	20
Cbto1:	2	Cbsacks1:	1 sack bentonite

GEOCHECK® - PHYSICAL SETTING SOURCE MAP FINDINGS

Cbfrom2:	2	Cbto2:	0
Cbsacks2:	1 sack concrete	Cbfrom3:	Not Reported
Cbto3:	Not Reported	Cbsacks3:	Not Reported
Cbfrom4:	Not Reported	Cbto4:	Not Reported
Cbsacks4:	Not Reported	Cbfrom5:	Not Reported
Cbto5:	Not Reported	Cbsacks5:	Not Reported
Compname:	Chuck Sewell (SLA)	Compstreet:	1825 Summit Ave. #206
Compcity:	Plano	Compstate:	TX
Compzip:	75074	Nameassig:	Chuck Sewell
Traineenam:	Not Reported	Tnum:	Not Reported
Site id:	TXPLU1000041693		

B10
West
1/4 - 1/2 Mile
Lower

TX WELLS

TXMON1000129933

Trackno:	25295	Dateentere:	09/09/2003
Ownname:	Dunlop Swain		
Ownstreet:	11804 Inwood Road		
Owncity:	Dallas	Ownstate:	TX
Ownzip:	Not Reported	County:	Dallas
Wellstreet:	11804 Inwood Road		
Wellcity:	Dallas	Wellzip:	Not Reported
Own:	MW-7	Latitude:	325435
Lat dec:	32.909722		
Longitude:	964906		
Long dec:	-96.818332		
Elev:	0	Brandmodel:	Magellan 315
Gn:	33028	Gn1:	33
Gn75:	02	Gn25:	8
Twn:	1	Twd:	0
Twr:	0	Twrp:	0
Twrg:	0	Um:	1
Ue:	0	Ud:	0
Uin:	0	Uir:	0
Ug:	0	Uij:	0
Up:	0	Udw:	0
Ut:	0	Us:	0
Pby:	0	Pbn:	0
Datestart:	07/07/2003	Datecomp:	07/07/2003
Dia1:	7.5	Dia1to:	10
Dia2:	Not Reported	Dia2from:	Not Reported
Dia2to:	Not Reported	Dia3:	Not Reported
Dia3from:	Not Reported	Dia3to:	Not Reported
Lith log:	0 to 4 feet dark grey silty clay 4 to 10 feet tan silty clay		
Dmdriven:	0	Dmairrotar:	0
Dmmudrotar:	0	Dmbored:	0
Dmairham:	0	Dmcabletoo:	0
Dmjetted:	0	Dmhollowst:	1
Dmrevcirc:	0	Dmotherck:	0
Dmother:	Not Reported	Bco:	0
Bcs:	0	Bcg:	0
Bcgs:	Not Reported	Bcu:	0
Bcoc:	1	Bcot:	sand packed
Gpf:	Not Reported	Gpt:	Not Reported
Case Screen:	2 new sch 40 PVC from 2.5 to 10 feet .010 screen 2 new sch 40 PVC from 0 to 2.5 feet riser		

GEOCHECK® - PHYSICAL SETTING SOURCE MAP FINDINGS

Cemfrom1:	2	Cemto1:	10
Nosacks1:	sand	Cemfrom2:	1
Cemto2:	2	Nosacks2:	bentonite
Cemfrom3:	Not Reported	Cemto3:	Not Reported
Nosacks3:	Not Reported	Cementmeth:	hand placed
Cementby:	Miguel Hernandez	Ds:	Not Reported
Dpl:	Not Reported	Dsv:	Not Reported
Appvar:	Not Reported	Scs:	1
Scsv:	0	Scp:	0
Sca:	0	Watlev:	Not Reported
Watlevdate:	08/29/2003	Artflow:	Not Reported
Packers:	Not Reported		
Wellplug48:	0		
Wptext:	Not Reported		
Tpturbine:	0	Tpjet:	0
Tpsubmersi:	0	Tpcylinder:	0
Tpothcrk:	0	Tpothcr:	Not Reported
Pumpbowld:	Not Reported	Wtpump:	0
Wtbailer:	0	Wtjetted:	0
Wtestimate:	0	Welltestyi:	Not Reported
Welltestdr:	Not Reported	Welltesthr:	Not Reported
Watqualund:	0	Watqualu 1:	1
Watertype:	Not Reported	Stratdepth:	Not Reported
Chemanaly:	0	Chemanaln:	0
Undnatural:	0	Untype:	Not Reported
Undhydro:	0	Undhaz:	0
Undothcrk:	0		
Undother:	Not Reported		
Undcertify:	0	Compname:	CM2, Inc.
Drllcno:	50297	Compstreet:	11836 Judd Court 304-C
Compcity:	Dallas	Compstate:	TX
Compzip:	75243	Drillernam:	Miguel Hernandez
Traineenam:	Not Reported	Tnum:	Not Reported
Comments 1:	Not Reported		
Site id:	TXMON1000129933		

B11
West
1/4 - 1/2 Mile
Lower

TX WELLS TXMON1000129934

Trackno:	25296	Dateentere:	09/09/2003
Ownname:	Dunlop Swain		
Ownstreet:	11804 Inwood Road		
Owncity:	Dallas	Ownstate:	TX
Ownzip:	Not Reported	County:	Dallas
Wellstreet:	11804 Inwood Road		
Wellcity:	Dallas	Wellzip:	Not Reported
Own:	MW-8	Latitude:	325435
Lat dec:	32.909722		
Longitude:	964906		
Long dec:	-96.818332		
Elev:	0	Brandmodel:	Magellan 315
Gn:	33028	Gn1:	33
Gn75:	02	Gn25:	8
Twn:	1	Twd:	0
Twr:	0	Twrp:	0
Twrg:	0	Um:	1
Ue:	0	Ud:	0
Uin:	0	Uir:	0
Ug:	0	Uij:	0

GEOCHECK® - PHYSICAL SETTING SOURCE MAP FINDINGS

Up:	0	Udw:	0
Ut:	0	Us:	0
Pby:	0	Pbn:	0
Datestart:	07/02/2003	Datecomp:	07/02/2003
Dia1:	7.5	Dia1to:	14
Dia2:	Not Reported	Dia2from:	Not Reported
Dia2to:	Not Reported	Dia3:	Not Reported
Dia3from:	Not Reported	Dia3to:	Not Reported
Lith log:	0 to 4 feet dark grey silty clay 4 to 14 feet tan silty clay		
Dmdriven:	0	Dmairrotar:	0
Dmmudrotar:	0	Dmbored:	0
Dmairham:	0	Dmcabletoo:	0
Dmjetted:	0	Dmhollowst:	1
Dmrevcirc:	0	Dmotherck:	0
Dmother:	Not Reported	Bco:	0
Bcs:	0	Bcg:	0
Bcgs:	Not Reported	Bcu:	0
Bcoc:	1	Bcot:	sand packed
Gpf:	Not Reported	Gpt:	Not Reported
Case Screen:	2 new sch 40 PVC from 4 to 14 feet	.010 screen 2 new sch 40 PVC	from 0 to 4 feet riser
Cemfrom1:	2	Cemto1:	14
Nosacks1:	sand	Cemfrom2:	1
Cemto2:	2	Nosacks2:	bentonite
Cemfrom3:	Not Reported	Cemto3:	Not Reported
Nosacks3:	Not Reported	Cementmeth:	hand placed
Cementby:	Miguel Hernandez	Ds:	Not Reported
Dpl:	Not Reported	Dsv:	Not Reported
Appvar:	Not Reported	Scs:	1
Scsv:	0	Scp:	0
Sca:	0	Watlev:	Not Reported
Watlevdate:	08/29/2003	Artflow:	Not Reported
Packers:	Not Reported		
Wellplug48:	0		
Wptext:	Not Reported		
Tpturbine:	0	Tpjet:	0
Tpsubmersi:	0	Tpcylinder:	0
Tpothcrk:	0	Tpothcr:	Not Reported
Pumpbowldc:	Not Reported	Wtpump:	0
Wtbailer:	0	Wtjettcd:	0
Wtestimate:	0	Welltestyi:	Not Reported
Welltestdr:	Not Reported	Welltesthr:	Not Reported
Watqualund:	0	Watqualu 1:	1
Watertype:	Not Reported	Stratdepth:	Not Reported
Chemanaly:	0	Chemanaln:	0
Undnatural:	0	Untype:	Not Reported
Undhydro:	0	Undhaz:	0
Undotherck:	0		
Undother:	Not Reported		
Undcertify:	0	Compname:	CM2, Inc.
Drlicno:	50297	Compstreet:	11836 Judd Court 304-C
Compcity:	Dallas	Compstate:	TX
Compzip:	75243	Drillernam:	Miguel Hernandez
Traineenam:	Not Reported	Tnum:	Not Reported
Comments 1:	Not Reported		
Site id:	TXMON1000129934		

GEOCHECK® - PHYSICAL SETTING SOURCE MAP FINDINGS

Map ID
Direction
Distance
Elevation

Database

EDR ID Number

B12

West

1/4 - 1/2 Mile

Lower

TX WELLS

TXPLU1000041692

Plugtrackn:	19869	Dateentere:	10/15/2004
Ownname:	dUNLAP sWAIN	Ownstreet:	11804 Inwood Road
Owncity:	Dallas	Ownstate:	Tx
Ownzip:	Not Reported		
Wellstreet:	11804 Inwood Road		
Wellcity:	Dallas	Wellzip:	Not Reported
County:	Dallas	Latitude:	325435
Lat dec:	32.909722		
Longitude:	964906		
Long dec:	-96.818332		
Brmod:	Magellan 315	Gn:	33028
Gn1:	33	Gn75:	02
Gn25:	8	Ownwellno:	MW 1 , MW 2 , MW 3 , MW 4
Typewater:	0	Typemon:	1
Typeinj:	0	Typedw:	0
Histdrille:	Miguel Hernandez	Histdrilic:	50297
Histdatedr:	06/17/1992	Histtracki:	Not Reported
Histdiamin:	7.5	Histdepth:	20
Plugdate:	10/14/2004		
Plugmethco:	MW-2 brok off at 3 foot BGS MW-1 , 3 & 4 pulled a to 20 foot		
Plugopname:	Chuck Sewell	Plugoplic:	54407
Plugmeth1:	0	Plugmeth2:	0
Plugmeth3:	1	Plugmeth4:	0
Plugmethot:	0	Plugvar:	Not Reported
Cdiam1:	2	Cfrom1:	3
Cto1:	20	Cdiam2:	Not Reported
Cfrom2:	Not Reported	Cto2:	Not Reported
Cdiam3:	Not Reported	Cfrom3:	Not Reported
Cto3:	Not Reported	Cbfrom1:	20
Cbto1:	2	Cbsacks1:	1 sack bentonite
Cbfrom2:	2	Cbto2:	0
Cbsacks2:	1 sack concrete	Cbfrom3:	Not Reported
Cbto3:	Not Reported	Cbsacks3:	Not Reported
Cbfrom4:	Not Reported	Cbto4:	Not Reported
Cbsacks4:	Not Reported	Cbfrom5:	Not Reported
Cbto5:	Not Reported	Cbsacks5:	Not Reported
Compname:	Chuck Sewell (SLA)	Compstreet:	1825 Summit Ave. #206
Compcity:	Plano	Compstate:	TX
Compzip:	75074	Nameassig:	Chuck Sewell
Traineenam:	Not Reported	Tnum:	Not Reported
Site id:	TXPLU1000041692		

B13

West

1/4 - 1/2 Mile

Lower

TX WELLS

TXMON1000129998

GEOCHECK® - PHYSICAL SETTING SOURCE MAP FINDINGS

Trackno:	17057	Dateentere:	02/18/2003
Ownname:	FORESTWOOD CENTER, L.L.P.		
Ownstreet:	3011 BULLARD ROAD		
Owncity:	TYLER	Ownstate:	TX
Ownzip:	75701	County:	Dallas
Wellstreet:	11834 INWOOD ROAD		
Wellcity:	DALLAS	Wellzip:	75244
Own:	MW # 3	Latitude:	325438
Lat dec:	32.910555		
Longitude:	964906		
Long dec:	-96.818332		
Elev:	0	Brandmodel:	GARMIN
Gn:	33028	Gn1:	33
Gn75:	02	Gn25:	8
Twn:	1	Twd:	0
Twr:	0	Twrp:	0
Twrg:	0	Um:	1
Ue:	0	Ud:	0
Uin:	0	Uir:	0
Ug:	0	Uij:	0
Up:	0	Udw:	0
Ut:	0	Us:	0
Pby:	0	Pbn:	0
Datestart:	02/13/2003	Datecomp:	02/13/2003
Dia1:	6	Dia1to:	15
Dia2:	Not Reported	Dia2from:	Not Reported
Dia2to:	Not Reported	Dia3:	Not Reported
Dia3from:	Not Reported	Dia3to:	Not Reported
Lith log:	0-5 CONCRETE .5-5 BLACK SILTY CLAY 5-7 TAN WEATHERED LIMESTONE 7-15 GRAY LIMESTONE		
Dmdriven:	0	Dmairrotar:	0
Dmmudrotar:	0	Dmbored:	0
Dmairham:	0	Dmcabletoo:	0
Dmjetted:	0	Dmhollowst:	0
Dmrevcirc:	0	Dmotherck:	1
Dmother:	AUGER	Bco:	0
Bcs:	0	Bcg:	1
Bcgs:	Not Reported	Bcu:	0
Bcoc:	0	Bcot:	Not Reported
Gpf:	3	Gpt:	15
Case Screen:	2" NEW PVC RISER	0-5	SCH 40 2" NEW
	PVC SCREEN	5-15 .010	
Cemfrom1:	0	Cemto1:	1
Nosacks1:	1	Cemfrom2:	Not Reported
Cemto2:	Not Reported	Nosacks2:	Not Reported
Cemfrom3:	Not Reported	Cemto3:	Not Reported
Nosacks3:	Not Reported	Cementmeth:	HAND MIX
Cementby:	DIXIE DRILLING	Ds:	Not Reported
Dpl:	Not Reported	Dsv:	Not Reported
Appvar:	Not Reported	Scs:	1
Scsv:	0	Scp:	0
Sca:	0	Watlev:	Not Reported
Watlevdate:	12/15/2002	Artflow:	Not Reported
Packers:	BENTONITE CHIPS		1-3'
Wellplug48:	0		
Wptext:	Not Reported		
Tpturbine:	0	Tpjet:	0
Tpsubmersi:	0	Tpcylinder:	0
Tpothcrk:	0	Tpothcr:	Not Reported
Pumpbowldc:	Not Reported	Wtpump:	0
Wtbailer:	0	Wtjetted:	0
Wtestimate:	0	Welltestyi:	Not Reported

GEOCHECK® - PHYSICAL SETTING SOURCE MAP FINDINGS

Welltestdr: Not Reported
 Watqualund: 0
 Watertype: Not Reported
 Chemanaly: 0
 Undnatural: 0
 Undhydro: 0
 Undotherck: 0
 Undother: Not Reported
 Undcertify: 0
 Drlicno: 4707
 Compcity: ALVARADO
 Compzip: 76009
 Traineenam: Not Reported
 Comments 1: Not Reported
 Site id: TXMON1000129998

Welltesthr: Not Reported
 Watqualu 1: 1
 Stratdepth: Not Reported
 Chemanaln: 0
 Untype: Not Reported
 Undhaz: 0
 Compname: DIXIE DRILLING
 Compstreet: 9120 MARIANNA Way
 Compstate: TX
 Drillernam: T. SHAUN O'BANNON
 Tnum: Not Reported

B14 West 1/4 - 1/2 Mile Lower

TX WELLS TXMON1000130021

Trackno:	17058	Dateentere:	02/18/2003
Ownname:	FORESTWOOD CENTER, L.L.P.		
Ownstreet:	3011 BULLARD ROAD		
Owncity:	TYLER	Ownstate:	TX
Ownzip:	75701	County:	Dallas
Wellstreet:	11834 INWOOD ROAD		
Wellcity:	DALLAS	Wellzip:	75244
Own:	MW # 2	Latitude:	325439
Lat dec:	32.910833		
Longitude:	964906		
Long dec:	-96.818332		
Elev:	0	Brandmodel:	GARMIN
Gn:	33028	Gn1:	33
Gn75:	02	Gn25:	8
Twn:	1	Twd:	0
Twr:	0	Twrp:	0
Twrg:	0	Um:	1
Ue:	0	Ud:	0
Uin:	0	Uir:	0
Ug:	0	Uij:	0
Up:	0	Udw:	0
Ut:	0	Us:	0
Pby:	0	Pbn:	0
Datestart:	02/13/2003	Datecomp:	02/13/2003
Dia1:	6	Dia1to:	15
Dia2:	Not Reported	Dia2from:	Not Reported
Dia2to:	Not Reported	Dia3:	Not Reported
Dia3from:	Not Reported	Dia3to:	Not Reported
Lith log:	0-5 CONCRETE .5-5 BLACK SILTY CLAY 5-7 TAN WEATHERED LIMESTONE 7-15 GRAY LIMESTONE		
Dmdriven:	0	Dmairrotar:	0
Dmmudrotar:	0	Dmbored:	0
Dmairham:	0	Dmcabletoo:	0
Dmjetted:	0	Dmhollowst:	0
Dmrevcirc:	0	Dmotherck:	1
Dmother:	AUGER	Bco:	0
Bcs:	0	Bcg:	1
Bcgs:	Not Reported	Bcu:	0
Bcoc:	0	Bcot:	Not Reported
Gpf:	3	Gpt:	15
Case Screen:	2" NEW PVC RISER	0-5 SCH 40 2" NEW	
	PVC SCREEN	5-15 .010	

GEOCHECK® - PHYSICAL SETTING SOURCE MAP FINDINGS

Cemfrom1:	0	Cemto1:	1
Nosacks1:	1	Cemfrom2:	Not Reported
Cemto2:	Not Reported	Nosacks2:	Not Reported
Cemfrom3:	Not Reported	Cemto3:	Not Reported
Nosacks3:	Not Reported	Cementmeth:	HAND MIX
Cementby:	DIXIE DRILLING	Ds:	Not Reported
Dpl:	Not Reported	Dsv:	Not Reported
Appvar:	Not Reported	Scs:	1
Scsv:	0	Scp:	0
Sca:	0	Watlev:	Not Reported
Watlevdate:	12/15/2002	Artflow:	Not Reported
Packers:	BENTONITE CHIPS	1-3'	
Wellplug48:	0		
Wptext:	Not Reported		
Tpturbine:	0	Tpjet:	0
Tpsubmersi:	0	Tpcylinder:	0
Tpothcrk:	0	Tpothcr:	Not Reported
Pumpbowld:	Not Reported	Wtpump:	0
Wtbailer:	0	Wtjetted:	0
Wtestimate:	0	Welltestyi:	Not Reported
Welltestdr:	Not Reported	Welltesthr:	Not Reported
Watqualund:	0	Watqualu 1:	1
Watertype:	Not Reported	Stratdepth:	Not Reported
Chemanaly:	0	Chemanaln:	0
Undnatural:	0	Untype:	Not Reported
Undhydro:	0	Undhaz:	0
Undotherck:	0		
Undother:	Not Reported		
Undcertify:	0	Compname:	DIXIE DRILLING
Drlicno:	4707	Compstreet:	9120 MARIANNA Way
Compcity:	ALVARADO	Compstate:	TX
Compzip:	76009	Drillernam:	T. SHAUN O'BANNON
Traineenam:	Not Reported	Tnum:	Not Reported
Comments 1:	Not Reported		
Site id:	TXMON1000130021		

C15
ESE
1/4 - 1/2 Mile
Higher

TX WELLS TXD1033278

Rec id:	11543	Owner well #:	SB # 3
Owner:	CH REALTY/ACQUISITIONS III		
Owner Address:	1501 K STREET NW SUITE 100	City state zip:	WASHINGTON D.C. , 20005
Grid:	33-02-8		
Well address:	11661 PRESTON RD.		
Well city state:	DALLAS ,TX	Latitude:	32° 54 26N
Well county:	Dallas	Longitude:	096° 48 23 W
Elevation:	No Data	Gps brand:	GARMIN
Type of work:	New Well	Use:	Environmental Soil Boring
Spud date:	6/22/2005	Completed date:	6/22/2005
Diameter:	5 in From Surface To	14 ft	
Drilling method:	Not Reported		
Borehole Completed:	Not Reported		
Gravel Packed from:	Not Reported		
Pack size:	Not Reported		
1st interval:	No Data		

GEOCHECK® - PHYSICAL SETTING SOURCE MAP FINDINGS

2nd interval:	No Data		
3rd interval:	No Data		
Cement method:	Not Reported	Cemented by:	Not Reported
Distance to septic:	Not Reported	Dist. to property line:	Not Reported
Verify method:	Not Reported	Variance:	Not Reported
Surface completion:	No Data	Static level:	No Data
Flow:	No Data		
Packers:	No Data		
Cement left in well:	No Data	Pump type:	No Data
Pumpbowl depth:	Not Reported	Well tests:	No Data
Yield:	Not Reported		
Water quality:	No Data		
Strata depth:	No Data		
Chem. analysis:	No	Undesirable:	No Data
Certification:	The driller certified that the driller drilled this well (or the well was drilled under the drillers direct supervision) and that each and all of the statements herein are true and correct. The driller understood that failure to complete the required		
Company name:	DIXIE DRILLING		
Company address:	9120 MARIANNA WAY		
City state:	ALVARADO , TX 76009	Driller license #:	4707
Driller Signature:	T. SHAUN OBANNON	Apprentice signature:	No Data
Apprentice Reg. #:	No Data		
Comments:	No Data		
Description:	0-5 CONCRETE.5-2 LIGHT TAN SANDY CLAY WITH LIMESTONE GRAVEL2-4 BROWN SILTY CLAY4-8 LIGHT TAN CALCURIC CLAY8-9 TAN WEATHERED LIMESTONE9-14 LIGHT GRAY LIMESTONE		
Old id :	111		

C16
ESE
1/4 - 1/2 Mile
Higher

TX WELLS TXD1033279

Rec id:	11544		
Owner:	CH REALTY/ACQUISITIONS III	Owner well #:	SB # 2
Owner Address:	1501 K STREET NW SUITE 100	City state zip:	WASHINGTON D.C. , 20005
Grid:	33-02-8		
Well address:	11661 PRESTON RD.		
Well city state:	DALLAS ,TX	Latitude:	32° 54 26N
Well county:	Dallas	Longitude:	096° 48 23 W
Elevation:	No Data	Gps brand:	GARMIN
Type of work:	New Well	Use:	Environmental Soil Boring
Spud date:	6/22/2005	Completed date:	6/22/2005
Diameter:	5 in From Surface To	14 ft	
Drilling method:	Not Reported		
Borehole Completed:	Not Reported		
Gravel Packed from:	Not Reported		
Pack size:	Not Reported		
1st interval:	No Data		
2nd interval:	No Data		
3rd interval:	No Data		
Cement method:	Not Reported	Cemented by:	Not Reported
Distance to septic:	Not Reported	Dist. to property line:	Not Reported
Verify method:	Not Reported	Variance:	Not Reported
Surface completion:	No Data	Static level:	No Data
Flow:	No Data		
Packers:	No Data		
Cement left in well:	No Data	Pump type:	No Data

GEOCHECK® - PHYSICAL SETTING SOURCE MAP FINDINGS

Pumpbowl depth:	Not Reported	Well tests:	No Data
Yield:	Not Reported		
Water quality:	No Data		
Strata depth:	No Data		
Chem. analysis:	No	Undesirable:	No Data
Certification:	The driller certified that the driller drilled this well (or the well was drilled under the drillers direct supervision) and that each and all of the statements herein are true and correct. The driller understood that failure to complete the required		
Company name:	DIXIE DRILLING		
Company address:	9120 MARIANNA WAY		
City state:	ALVARADO , TX 76009	Driller license #:	4707
Driller Signature:	T. SHAUN OBANNON	Apprentice signature:	No Data
Apprentice Reg. #:	No Data		
Comments:	No Data		
Description:	0-.5 CONCRETE.5-2 LIGHT TAN SANDY CLAY WITH LIMESTONE GRAVEL2-4 BROWN SILTY CLAY4-8 LIGHT TAN CALCURIC CLAY8-9 TAN WEATHERED LIMESTONE9-14 LIGHT GRAY LIMESTONE		
Old id :	111		

**C17
ESE
1/4 - 1/2 Mile
Higher**

TX WELLS TXD1033280

Rec id:	11546	Owner well #:	SB # 1
Owner:	CH REALTY/ACQUISITIONS III	City state zip:	WASHINGTON D.C. , 20005
Owner Address:	1501 K STREET NW SUITE 100		
Grid:	33-02-8		
Well address:	11661 PRESTON RD.		
Well city state:	DALLAS ,TX	Latitude:	32° 54 26N
Well county:	Dallas	Longitude:	096° 48 23 W
Elevation:	No Data	Gps brand:	GARMIN
Type of work:	New Well	Use:	Environmental Soil Boring
Spud date:	6/22/2005	Completed date:	6/22/2005
Diameter:	5 in From Surface To	14 ft	
Drilling method:	Not Reported		
Borehole Completed:	Not Reported		
Gravel Packed from:	Not Reported		
Pack size:	Not Reported		
1st interval:	No Data		
2nd interval:	No Data		
3rd interval:	No Data		
Cement method:	Not Reported	Cemented by:	Not Reported
Distance to septic:	Not Reported	Dist. to property line:	Not Reported
Verify method:	Not Reported	Variance:	Not Reported
Surface completion:	No Data	Static level:	No Data
Flow:	No Data		
Packers:	No Data		
Cement left in well:	No Data	Pump type:	No Data
Pumpbowl depth:	Not Reported	Well tests:	No Data
Yield:	Not Reported		
Water quality:	No Data		
Strata depth:	No Data		
Chem. analysis:	No	Undesirable:	No Data
Certification:	The driller certified that the driller drilled this well (or the well was drilled under the drillers direct supervision) and that each and all of the statements herein are true and correct. The driller understood that failure to complete the required		
Company name:	DIXIE DRILLING		
Company address:	9120 MARIANNA WAY		
City state:	ALVARADO , TX 76009	Driller license #:	4707
Driller Signature:	T. SHAUN OBANNON	Apprentice signature:	No Data

GEOCHECK® - PHYSICAL SETTING SOURCE MAP FINDINGS

Apprentice Reg. #: No Data
 Comments: No Data
 Description: 0-.5 CONCRETE.5-2 LIGHT TAN SANDY CLAY WITH LIMESTONE GRAVEL2-4 BROWN SILTY CLAY4-8 LIGHT TAN
 CALCURIC CLAY8-9 TAN WEATHERED LIMESTONE9-14 LIGHT GRAY LIMESTONE
 Old id : 111

**C18
 ESE
 1/4 - 1/2 Mile
 Higher**

TX WELLS TXMON1000129695

Trackno:	62274	Dateentere:	07/08/2005
Ownname:	CH REALTY/ACQUISITIONS III		
Ownstreet:	1501 K STREET NW SUITE 100		
Owncity:	WASHINGTON D.C.	Ownstate:	Not Reported
Ownzip:	20005	County:	Dallas
Wellstreet:	11661 PRESTON RD.		
Wellcity:	DALLAS	Wellzip:	Not Reported
Own:	SB # 1	Latitude:	325426
Lat dec:	32.907222		
Longitude:	964823		
Long dec:	-96.806388		
Elev:	0	Brandmodel:	GARMIN
Gn:	33028	Gn1:	33
Gn75:	02	Gn25:	8
Twn:	1	Twd:	0
Twr:	0	Twrp:	0
Twrg:	0	Um:	0
Ue:	1	Ud:	0
Uin:	0	Uir:	0
Ug:	0	Uij:	0
Up:	0	Udw:	0
Ut:	0	Us:	0
Pby:	0	Pbn:	0
Datestart:	06/22/2005	Datecomp:	06/22/2005
Dia1:	5	Dia1to:	14
Dia2:	Not Reported	Dia2from:	Not Reported
Dia2to:	Not Reported	Dia3:	Not Reported
Dia3from:	Not Reported	Dia3to:	Not Reported
Lith log:	0-.5 CONCRETE .5-2' LIGHT TAN SANDY CLAY WITH LIMESTONE GRAVEL 2-4' BROWN SILTY CLAY 4-8' LIGHT TAN CALCURIC CLAY 8-9' TAN WEATHERED LIMESTONE 9-14' LIGHT GRAY LIMESTONE		
Dmdriven:	0	Dmairrotar:	0
Dmmudrotar:	0	Dmbored:	0
Dmairham:	0	Dmcabletoo:	0
Dmjetted:	0	Dmhollowst:	0
Dmrevcirc:	0	Dmotherck:	1
Dmother:	DIRECT PUSH	Bco:	0
Bcs:	0	Bcg:	0
Bcgs:	Not Reported	Bcu:	0
Bcoc:	1	Bcot:	BENTONITE
Gpf:	Not Reported	Gpt:	Not Reported
Case Screen:	Not Reported		
Cemfrom1:	Not Reported	Cemto1:	Not Reported
Nosacks1:	Not Reported	Cemfrom2:	Not Reported
Cemto2:	Not Reported	Nosacks2:	Not Reported
Cemfrom3:	Not Reported	Cemto3:	Not Reported
Nosacks3:	Not Reported	Cementmeth:	Not Reported
Cementby:	Not Reported	Ds:	Not Reported
Dpl:	Not Reported	Dsv:	Not Reported
Appvar:	Not Reported	Scs:	0
Scsv:	0	Scp:	0
Sca:	0	Watlev:	Not Reported

GEOCHECK® - PHYSICAL SETTING SOURCE MAP FINDINGS

Watlevdate:	06/06/2005	Artflow:	Not Reported
Packers:	Not Reported		
Wellplug48:	0		
Wptext:	Not Reported		
Tpturbine:	0	Tpjct:	0
Tpsubmersi:	0	Tpcylinder:	0
Tpothcrk:	0	Tpothcr:	Not Reported
Pumpbowld:	Not Reported	Wtpump:	0
Wtbailer:	0	Wtjetted:	0
Wtestimate:	0	Welltestyi:	Not Reported
Welltestdr:	Not Reported	Welltesthr:	Not Reported
Watqualund:	0	Watqualu 1:	0
Watertype:	Not Reported	Stratdepth:	Not Reported
Chemanaly:	0	ChemanaIn:	1
Undnatural:	0	Untype:	Not Reported
Undhydro:	0	Undhaz:	0
Undotherck:	0		
Undother:	Not Reported		
Undcertify:	0	Compname:	DIXIE DRILLING
Drlicno:	4707	Compstreet:	9120 MARIANNA WAY
Compcity:	ALVARADO	Compstate:	TX
Compzip:	76009	Drillernam:	T. SHAUN O'BANNON
Traineenam:	Not Reported	Tnum:	Not Reported
Comments 1:	Not Reported		
Site id:	TXMON1000129695		

C19
ESE
1/4 - 1/2 Mile
Higher

TX WELLS TXMON1000129696

Trackno:	62275	Dateentere:	07/08/2005
Ownname:	CH REALTY/ACQUISITIONS III		
Ownstreet:	1501 K STREET NW SUITE 100		
Owncity:	WASHINGTON D.C.	Ownstate:	Not Reported
Ownzip:	20005	County:	Dallas
Wellstreet:	11661 PRESTON RD.		
Wellcity:	DALLAS	Wellzip:	Not Reported
Own:	SB # 2	Latitude:	325426
Lat dec:	32.907222		
Longitude:	964823		
Long dec:	-96.806388		
Elev:	0	Brandmodel:	GARMIN
Gn:	33028	Gn1:	33
Gn75:	02	Gn25:	8
Twon:	1	Twd:	0
Twr:	0	Twrp:	0
Twrg:	0	Um:	0
Ue:	1	Ud:	0
Uin:	0	Uir:	0
Ug:	0	Uij:	0
Up:	0	Udw:	0
Ut:	0	Us:	0
Pby:	0	Pbn:	0
Datestart:	06/22/2005	Datecomp:	06/22/2005
Dia1:	5	Dia1to:	14
Dia2:	Not Reported	Dia2from:	Not Reported
Dia2to:	Not Reported	Dia3:	Not Reported
Dia3from:	Not Reported	Dia3to:	Not Reported
Lith log:	0-.5 CONCRETE .5-2' LIGHT TAN SANDY CLAY WITH LIMESTONE GRAVEL 2-4' BROWN SILTY CLAY 4-8' LIGHT TAN CALCURIC CLAY 8-9' TAN WEATHERED LIMESTONE 9-14' LIGHT GRAY LIMESTONE		
Dmdriven:	0	Dmairrotar:	0

GEOCHECK® - PHYSICAL SETTING SOURCE MAP FINDINGS

Dmmudrotar:	0	Dmbored:	0
Dmairham:	0	Dmcabletoo:	0
Dmjetted:	0	Dmhollowst:	0
Dmrevcirc:	0	Dmotherck:	1
Dmother:	DIRECT PUSH	Bco:	0
Bcs:	0	Bcg:	0
Bcgs:	Not Reported	Bcu:	0
Bcoc:	1	Bcot:	BENTONITE
Gpf:	Not Reported	Gpt:	Not Reported
Case Screen:	Not Reported		
Cemfrom1:	Not Reported	Cemto1:	Not Reported
Nosacks1:	Not Reported	Cemfrom2:	Not Reported
Cemto2:	Not Reported	Nosacks2:	Not Reported
Cemfrom3:	Not Reported	Cemto3:	Not Reported
Nosacks3:	Not Reported	Cementmeth:	Not Reported
Cementby:	Not Reported	Ds:	Not Reported
Dpl:	Not Reported	Dsv:	Not Reported
Appvar:	Not Reported	Scs:	0
Scsv:	0	Scp:	0
Sca:	0	Watlev:	Not Reported
Watlevdate:	06/06/2005	Artflow:	Not Reported
Packers:	Not Reported		
Wellplug48:	0		
Wptext:	Not Reported		
Tpturbine:	0	Tpjett:	0
Tpsubmersi:	0	Tpcylinder:	0
Tpothcrk:	0	Tpothcr:	Not Reported
Pumpbowldc:	Not Reported	Wtpump:	0
Wtbailer:	0	Wtjettcd:	0
Wtestimate:	0	Welltestyi:	Not Reported
Welltestdr:	Not Reported	Welltesthr:	Not Reported
Watqualund:	0	Watqualu 1:	0
Watertype:	Not Reported	Stratdepth:	Not Reported
Chemanaly:	0	Chemanaln:	1
Undnatural:	0	Untype:	Not Reported
Undhydro:	0	Undhaz:	0
Undotherck:	0		
Undother:	Not Reported		
Undcertify:	0	Compname:	DIXIE DRILLING
Drlicno:	4707	Compstreet:	9120 MARIANNA WAY
Compcity:	ALVARADO	Compstate:	TX
Compzip:	76009	Drillernam:	T. SHAUN O'BANNON
Traineenam:	Not Reported	Tnum:	Not Reported
Comments 1:	Not Reported		
Site id:	TXMON1000129696		

C20
ESE
1/4 - 1/2 Mile
Higher

TX WELLS TXMON1000129697

Trackno:	62277	Dateentere:	07/08/2005
Ownname:	CH REALTY/ACQUISITIONS III		
Ownstreet:	1501 K STREET NW SUITE 100		
Owncity:	WASHINGTON D.C.	Ownstate:	Not Reported
Ownzip:	20005	County:	Dallas
Wellstreet:	11661 PRESTON RD.		
Wellcity:	DALLAS	Wellzip:	Not Reported
Own:	SB # 3	Latitude:	325426
Lat dec:	32.907222		
Longitude:	964823		

GEOCHECK® - PHYSICAL SETTING SOURCE MAP FINDINGS

Long dec:	-96.806388	Brandmodel:	GARMIN
Elev:	0	Gn1:	33
Gn:	33028	Gn25:	8
Gn75:	02	Twd:	0
Twn:	1	Twrp:	0
Twr:	0	Um:	0
Twrg:	0	Ud:	0
Ue:	1	Uir:	0
Uin:	0	Uij:	0
Ug:	0	Udw:	0
Up:	0	Us:	0
Ut:	0	Pbn:	0
Pby:	0	Datecomp:	06/22/2005
Datestart:	06/22/2005	Dia1to:	14
Dia1:	5	Dia2from:	Not Reported
Dia2:	Not Reported	Dia3:	Not Reported
Dia2to:	Not Reported	Dia3to:	Not Reported
Dia3from:	Not Reported		
Lith log:	0-.5 CONCRETE .5-2' LIGHT TAN SANDY CLAY WITH LIMESTONE GRAVEL 2-4' BROWN SILTY CLAY 4-8' LIGHT TAN CALCURIC CLAY 8-9' TAN WEATHERED LIMESTONE 9-14' LIGHT GRAY LIMESTONE		
Dmdriven:	0	Dmairrotar:	0
Dmmudrotar:	0	Dmbored:	0
Dmairham:	0	Dmcabletoo:	0
Dmjetted:	0	Dmhollowst:	0
Dmrevcirc:	0	Dmotherck:	1
Dmother:	DIRECT PUSH	Bco:	0
Bcs:	0	Bcg:	0
Bcgs:	Not Reported	Bcu:	0
Bcoc:	1	Bcot:	BENTONITE
Gpf:	Not Reported	Gpt:	Not Reported
Case Screen:	Not Reported		
Cemfrom1:	Not Reported	Cemto1:	Not Reported
Nosacks1:	Not Reported	Cemfrom2:	Not Reported
Cemto2:	Not Reported	Nosacks2:	Not Reported
Cemfrom3:	Not Reported	Cemto3:	Not Reported
Nosacks3:	Not Reported	Cementmeth:	Not Reported
Cementby:	Not Reported	Ds:	Not Reported
Dpl:	Not Reported	Dsv:	Not Reported
Appvar:	Not Reported	Scs:	0
Scsv:	0	Scp:	0
Sca:	0	Watlev:	Not Reported
Watlevdate:	06/06/2005	Artflow:	Not Reported
Packers:	Not Reported		
Wellplug48:	0		
Wptext:	Not Reported		
Tpturbine:	0	Tpjet:	0
Tpsubmersi:	0	Tpcylinder:	0
Tpothorck:	0	Tpothor:	Not Reported
Pumpbowld:	Not Reported	Wtpump:	0
Wtbailer:	0	Wtjetted:	0
Wtestimate:	0	Welltestyi:	Not Reported
Welltestdr:	Not Reported	Welltesthr:	Not Reported
Watqualund:	0	Watqualu 1:	0
Watertype:	Not Reported	Stratdepth:	Not Reported
Chemanaly:	0	Chemanaln:	1
Undnatural:	0	Untype:	Not Reported
Undhydro:	0	Undhaz:	0
Undotherck:	0		
Undother:	Not Reported		
Undcertify:	0	Compname:	DIXIE DRILLING
Drlicno:	4707	Compstreet:	9120 MARIANNA WAY

GEOCHECK® - PHYSICAL SETTING SOURCE MAP FINDINGS

Compcity:	ALVARADO	Compstate:	TX
Compzip:	76009	Drillernam:	T. SHAUN O'BANNON
Traineenam:	Not Reported	Tnum:	Not Reported
Comments 1:	Not Reported		
Site id:	TXMON1000129697		

**C21
ESE
1/4 - 1/2 Mile
Higher**

TX WELLS TXD1033283

Rec id:	11542	Owner well #:	SB # 4
Owner:	CH REALTY/ACQUISITIONS III	City state zip:	WASHINGTON D.C. , 20005
Owner Address:	1501 K STREET NW SUITE 100		
Grid:	33-02-8		
Well address:	11661 PRESTON RD.		
Well city state:	DALLAS ,TX	Latitude:	32° 54 26N
Well county:	Dallas	Longitude:	096° 48 22 W
Elevation:	No Data	Gps brand:	GARMIN
Type of work:	New Well	Use:	Environmental Soil Boring
Spud date:	6/22/2005	Completed date:	6/22/2005
Diameter:	5 in From Surface To	14 ft	
Drilling method:	Not Reported		
Borehole Completed:	Not Reported		
Gravel Packed from:	Not Reported		
Pack size:	Not Reported		
1st interval:	No Data		
2nd interval:	No Data		
3rd interval:	No Data		
Cement method:	Not Reported	Cemented by:	Not Reported
Distance to septic:	Not Reported	Dist. to property line:	Not Reported
Verify method:	Not Reported	Variance:	Not Reported
Surface completion:	No Data	Static level:	No Data
Flow:	No Data		
Packers:	No Data		
Cement left in well:	No Data	Pump type:	No Data
Pumpbowl depth:	Not Reported	Well tests:	No Data
Yield:	Not Reported		
Water quality:	No Data		
Strata depth:	No Data		
Chem. analysis:	No	Undesirable:	No Data

Certification: The driller certified that the driller drilled this well (or the well was drilled under the drillers direct supervision) and that each and all of the statements herein are true and correct. The driller understood that failure to complete the required

Company name:	DIXIE DRILLING	Driller license #:	4707
Company address:	9120 MARIANNA WAY	Apprentice signature:	No Data
City state:	ALVARADO , TX 76009		
Driller Signature:	T. SHAUN OBANNON		
Apprentice Reg. #:	No Data		
Comments:	No Data		
Description:	0-.5 CONCRETE.5-2 LIGHT TAN SANDY CLAY WITH LIMESTONE GRAVEL2-4 BROWN SILTY CLAY4-8 LIGHT TAN CALCURIC CLAY8-9 TAN WEATHERED LIMESTONE9-14 LIGHT GRAY LIMESTONE		
Old id :	111		

GEOCHECK® - PHYSICAL SETTING SOURCE MAP FINDINGS

Map ID
Direction
Distance
Elevation

Database EDR ID Number

C22
ESE
1/4 - 1/2 Mile
Higher

TX WELLS TXD1033282

Rec id:	11540		
Owner:	CH REALTY/ACQUISITIONS III	Owner well #:	SB # 5
Owner Address:	1501 K STREET NW SUITE 100	City state zip:	WASHINGTON D.C. , 20005
Grid:	33-02-8		
Well address:	11661 PRESTON RD.		
Well city state:	DALLAS ,TX	Latitude:	32° 54 26N
Well county:	Dallas	Longitude:	096° 48 22 W
Elevation:	No Data	Gps brand:	GARMIN
Type of work:	New Well	Use:	Environmental Soil Boring
Spud date:	6/22/2005	Completed date:	6/22/2005
Diameter:	5 in From Surface To	14 ft	
Drilling method:	Not Reported		
Borehole Completed:	Not Reported		
Gravel Packed from:	Not Reported		
Pack size:	Not Reported		
1st interval:	No Data		
2nd interval:	No Data		
3rd interval:	No Data		
Cement method:	Not Reported	Cemented by:	Not Reported
Distance to septic:	Not Reported	Dist. to property line:	Not Reported
Verify method:	Not Reported	Variance:	Not Reported
Surface completion:	No Data	Static level:	No Data
Flow:	No Data		
Packers:	No Data		
Cement left in well:	No Data	Pump type:	No Data
Pumpbowl depth:	Not Reported	Well tests:	No Data
Yield:	Not Reported		
Water quality:	No Data		
Strata depth:	No Data		
Chem. analysis:	No	Undesirable:	No Data
Certification:	The driller certified that the driller drilled this well (or the well was drilled under the drillers direct supervision) and that each and all of the statements herein are true and correct. The driller understood that failure to complete the required		
Company name:	DIXIE DRILLING		
Company address:	9120 MARIANNA WAY		
City state:	ALVARADO , TX 76009	Driller license #:	4707
Driller Signature:	T. SHAUN OBANNON	Apprentice signature:	No Data
Apprentice Reg. #:	No Data		
Comments:	No Data		
Description:	0-5 CONCRETE.5-2 LIGHT TAN SANDY CLAY WITH LIMESTONE GRAVEL2-4 BROWN SILTY CLAY4-8 LIGHT TAN CALCURIC CLAY8-9 TAN WEATHERED LIMESTONE9-14 LIGHT GRAY LIMESTONE		
Old id :	111		

C23
ESE
1/4 - 1/2 Mile
Higher

TX WELLS TXD1033281

GEOCHECK® - PHYSICAL SETTING SOURCE MAP FINDINGS

Rec id:	11539		
Owner:	CH REALTY/ACQUISITIONS III	Owner well #:	SB # 6
Owner Address:	1501 K STREET NW SUITE 100	City state zip:	WASHINGTON D.C. , 20005
Grid:	33-02-8		
Well address:	11661 PRESTON RD.		
Well city state:	DALLAS ,TX	Latitude:	32° 54 26N
Well county:	Dallas	Longitude:	096° 48 22 W
Elevation:	No Data	Gps brand:	GARMIN
Type of work:	New Well	Use:	Environmental Soil Boring
Spud date:	6/22/2005	Completed date:	6/22/2005
Diameter:	5 in From Surface To	14 ft	
Drilling method:	Not Reported		
Borehole Completed:	Not Reported		
Gravel Packed from:	Not Reported		
Pack size:	Not Reported		
1st interval:	No Data		
2nd interval:	No Data		
3rd interval:	No Data		
Cement method:	Not Reported	Cemented by:	Not Reported
Distance to septic:	Not Reported	Dist. to property line:	Not Reported
Verify method:	Not Reported	Variance:	Not Reported
Surface completion:	No Data	Static level:	No Data
Flow:	No Data		
Packers:	No Data		
Cement left in well:	No Data	Pump type:	No Data
Pumpbowl depth:	Not Reported	Well tests:	No Data
Yield:	Not Reported		
Water quality:	No Data		
Strata depth:	No Data		
Chem. analysis:	No	Undesirable:	No Data
Certification:	The driller certified that the driller drilled this well (or the well was drilled under the drillers direct supervision) and that each and all of the statements herein are true and correct. The driller understood that failure to complete the required		
Company name:	DIXIE DRILLING		
Company address:	9120 MARIANNA WAY		
City state:	ALVARADO , TX 76009	Driller license #:	4707
Driller Signature:	T. SHAUN OBANNON	Apprentice signature:	No Data
Apprentice Reg. #:	No Data		
Comments:	No Data		
Description:	0-5 CONCRETE.5-2 LIGHT TAN SANDY CLAY WITH LIMESTONE GRAVEL2-4 BROWN SILTY CLAY4-8 LIGHT TAN CALCURIC CLAY8-9 TAN WEATHERED LIMESTONE9-14 LIGHT GRAY LIMESTONE		
Old id :	111		

**C24
ESE
1/4 - 1/2 Mile
Higher**

TX WELLS TXMON1000129700

Trackno:	62281	Dateentere:	07/08/2005
Ownname:	CH REALTY/ACQUISITIONS III		
Ownstreet:	1501 K STREET NW SUITE 100		
Owncity:	WASHINGTON D.C.	Ownstate:	Not Reported
Ownzip:	20005	County:	Dallas
Wellstreet:	11661 PRESTON RD.		
Wellcity:	DALLAS	Wellzip:	Not Reported
Own:	SB # 6	Latitude:	325426
Lat dec:	32.907222		
Longitude:	964822		

GEOCHECK® - PHYSICAL SETTING SOURCE MAP FINDINGS

Long dec:	-96.806111	Brandmodel:	GARMIN
Elev:	0	Gn1:	33
Gn:	33028	Gn25:	8
Gn75:	02	Twd:	0
Twn:	1	Twrp:	0
Twr:	0	Um:	0
Twrg:	0	Ud:	0
Ue:	1	Uir:	0
Uin:	0	Uij:	0
Ug:	0	Udw:	0
Up:	0	Us:	0
Ut:	0	Pbn:	0
Pby:	0	Datecomp:	06/22/2005
Datestart:	06/22/2005	Dia1to:	14
Dia1:	5	Dia2from:	Not Reported
Dia2:	Not Reported	Dia3:	Not Reported
Dia2to:	Not Reported	Dia3to:	Not Reported
Dia3from:	Not Reported		
Lith log:	0-.5 CONCRETE .5-2' LIGHT TAN SANDY CLAY WITH LIMESTONE GRAVEL 2-4' BROWN SILTY CLAY 4-8' LIGHT TAN CALCURIC CLAY 8-9' TAN WEATHERED LIMESTONE 9-14' LIGHT GRAY LIMESTONE		
Dmdriven:	0	Dmairrotar:	0
Dmmudrotar:	0	Dmbored:	0
Dmairham:	0	Dmcabletoo:	0
Dmjetted:	0	Dmhollowst:	0
Dmrevcirc:	0	Dmotherck:	1
Dmother:	DIRECT PUSH	Bco:	0
Bcs:	0	Bcg:	0
Bcgs:	Not Reported	Bcu:	0
Bcoc:	1	Bcot:	BENTONITE
Gpf:	Not Reported	Gpt:	Not Reported
Case Screen:	Not Reported		
Cemfrom1:	Not Reported	Cemto1:	Not Reported
Nosacks1:	Not Reported	Cemfrom2:	Not Reported
Cemto2:	Not Reported	Nosacks2:	Not Reported
Cemfrom3:	Not Reported	Cemto3:	Not Reported
Nosacks3:	Not Reported	Cementmeth:	Not Reported
Cementby:	Not Reported	Ds:	Not Reported
Dpl:	Not Reported	Dsv:	Not Reported
Appvar:	Not Reported	Scs:	0
Scsv:	0	Scp:	0
Sca:	0	Watlev:	Not Reported
Watlevdate:	07/01/2005	Artflow:	Not Reported
Packers:	Not Reported		
Wellplug48:	0		
Wptext:	Not Reported		
Tpturbine:	0	Tpjet:	0
Tpsubmersi:	0	Tpcylinder:	0
Tpothorck:	0	Tpothor:	Not Reported
Pumpbowld:	Not Reported	Wtpump:	0
Wtbailer:	0	Wtjetted:	0
Wtestimate:	0	Welltestyi:	Not Reported
Welltestdr:	Not Reported	Welltesthr:	Not Reported
Watqualund:	0	Watqualu 1:	0
Watertype:	Not Reported	Stratdepth:	Not Reported
Chemanaly:	0	Chemanaln:	1
Undnatural:	0	Untype:	Not Reported
Undhydro:	0	Undhaz:	0
Undotherck:	0		
Undother:	Not Reported		
Undcertify:	0	Compname:	DIXIE DRILLING
Drlicno:	4707	Compstreet:	9120 MARIANNA WAY

GEOCHECK® - PHYSICAL SETTING SOURCE MAP FINDINGS

Compcity:	ALVARADO	Compstate:	TX
Compzip:	76009	Drillernam:	T. SHAUN O'BANNON
Traineenam:	Not Reported	Tnum:	Not Reported
Comments 1:	Not Reported		
Site id:	TXMON1000129700		

**C25
ESE
1/4 - 1/2 Mile
Higher**

TX WELLS TXMON1000129699

Trackno:	62280	Dateentere:	07/08/2005
Ownname:	CH REALTY/ACQUISITIONS III		
Ownstreet:	1501 K STREET NW SUITE 100		
Owncity:	WASHINGTON D.C.	Ownstate:	Not Reported
Ownzip:	20005	County:	Dallas
Wellstreet:	11661 PRESTON RD.		
Wellcity:	DALLAS	Wellzip:	Not Reported
Own:	SB # 5	Latitude:	325426
Lat dec:	32.907222		
Longitude:	964822		
Long dec:	-96.806111		
Elev:	0	Brandmodel:	GARMIN
Gn:	33028	Gn1:	33
Gn75:	02	Gn25:	8
Twn:	1	Twd:	0
Twr:	0	Twrp:	0
Twrg:	0	Um:	0
Ue:	1	Ud:	0
Uin:	0	Uir:	0
Ug:	0	Uij:	0
Up:	0	Udw:	0
Ut:	0	Us:	0
Pby:	0	Pbn:	0
Datestart:	06/22/2005	Datecomp:	06/22/2005
Dia1:	5	Dia1to:	14
Dia2:	Not Reported	Dia2from:	Not Reported
Dia2to:	Not Reported	Dia3:	Not Reported
Dia3from:	Not Reported	Dia3to:	Not Reported
Lith log:	0-.5 CONCRETE .5-2' LIGHT TAN SANDY CLAY WITH LIMESTONE GRAVEL 2-4' BROWN SILTY CLAY 4-8' LIGHT TAN CALCURIC CLAY 8-9' TAN WEATHERED LIMESTONE 9-14' LIGHT GRAY LIMESTONE		
Dmdriven:	0	Dmairrotar:	0
Dmmudrotar:	0	Dmbored:	0
Dmairham:	0	Dmcabletoo:	0
Dmjetted:	0	Dmhollowst:	0
Dmrevcirc:	0	Dmotherck:	1
Dmother:	DIRECT PUSH	Bco:	0
Bcs:	0	Bcg:	0
Bcgs:	Not Reported	Bcu:	0
Bcoc:	1	Bcot:	BENTONITE
Gpf:	Not Reported	Gpt:	Not Reported
Case Screen:	Not Reported		
Cemfrom1:	Not Reported	Cemto1:	Not Reported
Nosacks1:	Not Reported	Cemfrom2:	Not Reported
Cemto2:	Not Reported	Nosacks2:	Not Reported
Cemfrom3:	Not Reported	Cemto3:	Not Reported
Nosacks3:	Not Reported	Cementmeth:	Not Reported
Cementby:	Not Reported	Ds:	Not Reported
Dpl:	Not Reported	Dsv:	Not Reported
Appvar:	Not Reported	Scs:	0
Scsv:	0	Scp:	0
Sca:	0	Watlev:	Not Reported

GEOCHECK® - PHYSICAL SETTING SOURCE MAP FINDINGS

Watlevdate:	07/01/2005	Artflow:	Not Reported
Packers:	Not Reported		
Wellplug48:	0		
Wptext:	Not Reported		
Tpturbine:	0	Tpjct:	0
Tpsubmersi:	0	Tpcylinder:	0
Tpothcrk:	0	Tpothcr:	Not Reported
Pumpbowldc:	Not Reported	Wtpump:	0
Wtbailer:	0	Wtjcted:	0
Wtestimate:	0	Welltestyi:	Not Reported
Welltestdr:	Not Reported	Welltesthr:	Not Reported
Watqualund:	0	Watqualu 1:	0
Watertype:	Not Reported	Stratdepth:	Not Reported
Chemanaly:	0	Chemanaln:	1
Undnatural:	0	Untype:	Not Reported
Undhydro:	0	Undhaz:	0
Undotherck:	0		
Undother:	Not Reported		
Undcertify:	0	Compname:	DIXIE DRILLING
Drllcno:	4707	Compstreet:	9120 MARIANNA WAY
Compcity:	ALVARADO	Compstate:	TX
Compzip:	76009	Drillernam:	T. SHAUN O'BANNON
Traineenam:	Not Reported	Tnum:	Not Reported
Comments 1:	Not Reported		
Site id:	TXMON1000129699		

C26
ESE
1/4 - 1/2 Mile
Higher

TX WELLS TXMON1000129698

Trackno:	62278	Dateentere:	07/08/2005
Ownname:	CH REALTY/ACQUISITIONS III		
Ownstreet:	1501 K STREET NW SUITE 100		
Owncity:	WASHINGTON D.C.	Ownstate:	Not Reported
Ownzip:	20005	County:	Dallas
Wellstreet:	11661 PRESTON RD.		
Wellcity:	DALLAS	Wellzip:	Not Reported
Own:	SB # 4	Latitude:	325426
Lat dec:	32.907222		
Longitude:	964822		
Long dec:	-96.806111		
Elev:	0	Brandmodel:	GARMIN
Gn:	33028	Gn1:	33
Gn75:	02	Gn25:	8
Twon:	1	Twd:	0
Twr:	0	Twrp:	0
Twrg:	0	Um:	0
Ue:	1	Ud:	0
Uin:	0	Uir:	0
Ug:	0	Uij:	0
Up:	0	Udw:	0
Ut:	0	Us:	0
Pby:	0	Pbn:	0
Datestart:	06/22/2005	Datecomp:	06/22/2005
Dia1:	5	Dia1to:	14
Dia2:	Not Reported	Dia2from:	Not Reported
Dia2to:	Not Reported	Dia3:	Not Reported
Dia3from:	Not Reported	Dia3to:	Not Reported
Lith log:	0-.5 CONCRETE .5-2' LIGHT TAN SANDY CLAY WITH LIMESTONE GRAVEL 2-4' BROWN SILTY CLAY 4-8' LIGHT TAN CALCURIC CLAY 8-9' TAN WEATHERED LIMESTONE 9-14' LIGHT GRAY LIMESTONE		
Dmdriven:	0	Dmairrotar:	0

GEOCHECK® - PHYSICAL SETTING SOURCE MAP FINDINGS

Dmmudrotar:	0	Dmbored:	0
Dmairham:	0	Dmcabletoo:	0
Dmjetted:	0	Dmhollowst:	0
Dmrevcirc:	0	Dmotherck:	1
Dmother:	DIRECT PUSH	Bco:	0
Bcs:	0	Bcg:	0
Bcgs:	Not Reported	Bcu:	0
Bcoc:	1	Bcot:	BENTONITE
Gpf:	Not Reported	Gpt:	Not Reported
Case Screen:	Not Reported		
Cemfrom1:	Not Reported	Cemto1:	Not Reported
Nosacks1:	Not Reported	Cemfrom2:	Not Reported
Cemto2:	Not Reported	Nosacks2:	Not Reported
Cemfrom3:	Not Reported	Cemto3:	Not Reported
Nosacks3:	Not Reported	Cementmeth:	Not Reported
Cementby:	Not Reported	Ds:	Not Reported
Dpl:	Not Reported	Dsv:	Not Reported
Appvar:	Not Reported	Scs:	0
Scsv:	0	Scp:	0
Sca:	0	Watlev:	Not Reported
Watlevdate:	07/01/2005	Artflow:	Not Reported
Packers:	Not Reported		
Wellplug48:	0		
Wptext:	Not Reported		
Tpturbine:	0	Tpjett:	0
Tpsubmersi:	0	Tpcylinder:	0
Tpothcrk:	0	Tpothcr:	Not Reported
Pumpbowldc:	Not Reported	Wtpump:	0
Wtbailer:	0	Wtjettcd:	0
Wtestimate:	0	Welltestyi:	Not Reported
Welltestdr:	Not Reported	Welltesthr:	Not Reported
Watqualund:	0	Watqualu 1:	0
Watertype:	Not Reported	Stratdepth:	Not Reported
Chemanaly:	0	Chemanaln:	1
Undnatural:	0	Untype:	Not Reported
Undhydro:	0	Undhaz:	0
Undotherck:	0		
Undother:	Not Reported		
Undcertify:	0	Compname:	DIXIE DRILLING
Drlicno:	4707	Compstreet:	9120 MARIANNA WAY
Compcity:	ALVARADO	Compstate:	TX
Compzip:	76009	Drillernam:	T. SHAUN O'BANNON
Traineenam:	Not Reported	Tnum:	Not Reported
Comments 1:	Not Reported		
Site id:	TXMON1000129698		

D27
SSE
1/4 - 1/2 Mile
Higher

TX WELLS TXPLU1000041516

Plugtrackn:	11434	Dateentere:	04/08/2003
Ownname:	PILCHERS-JONES FOREST	Ownstreet:	7001 PRESTON RD. STE 200
Owncity:	DALLAS	Ownstate:	TX
Ownzip:	75205		
Wellstreet:	11661 PRESTON RD.		
Wellcity:	DALLAS	Wellzip:	Not Reported
County:	Dallas	Latitude:	325415
Lat dec:	32.904166		
Longitude:	964830		
Long dec:	-96.808333		

GEOCHECK® - PHYSICAL SETTING SOURCE MAP FINDINGS

Brmod:	MAP	Gn:	33028
Gn1:	33	Gn75:	02
Gn25:	8	Ownwellno:	MW 1
Typewater:	0	Typemon:	1
Typeinj:	0	Typedw:	0
Histdrille:	BRENT THOMASON	Histdrlic:	2967
Histdatedr:	09/06/2000	Histtracki:	Not Reported
Histdiamin:	6	Histdepth:	13
Plugdate:	01/16/2003		
Plugmethco:	ENTERED BY WLS	Plugoplic:	2967
Plugopname:	BRENT THOMASON	Plugmeth2:	1
Plugmeth1:	0	Plugmeth4:	0
Plugmeth3:	0	Plugvar:	Not Reported
Plugmethot:	0	Cfrom1:	0
Cdiam1:	0	Cdiam2:	Not Reported
Cto1:	0	Cto2:	Not Reported
Cfrom2:	Not Reported	Cfrom3:	Not Reported
Cdiam3:	Not Reported	Cbfrom1:	0
Cto3:	Not Reported	Cbsacks1:	1
Cbto1:	5	Cbto2:	13
Cbfrom2:	5	Cbfrom3:	Not Reported
Cbsacks2:	1	Cbsacks3:	Not Reported
Cbto3:	Not Reported	Cbto4:	Not Reported
Cbfrom4:	Not Reported	Cbfrom5:	Not Reported
Cbsacks4:	Not Reported	Cbsacks5:	Not Reported
Cbto5:	Not Reported	Compstreet:	2615 CARTWRIGHT
Compname:	TEXPLOR OF DALLAS INC.	Compstate:	TX
Compcity:	DALLAS	Nameassig:	BRENT THOMASON
Compzip:	75212	Tnum:	Not Reported
Traineeam:	Not Reported		
Site id:	TXPLU1000041516		

D28
SSE
1/4 - 1/2 Mile
Higher

TX WELLS TXPLU1000041517

Plugtrackn:	11435	Dateentere:	04/08/2003
Ownname:	PILCHERS-JONES FOREST	Ownstreet:	7001 PRESTON RD. STE 200
Owncity:	DALLAS	Ownstate:	TX
Ownzip:	75205		
Wellstreet:	11661 PRESTON RD.	Wellzip:	Not Reported
Wellcity:	DALLAS	Latitude:	325415
County:	Dallas		
Lat dec:	32.904166		
Longitude:	964830		
Long dec:	-96.808333		
Brmod:	MAP	Gn:	33028
Gn1:	33	Gn75:	02
Gn25:	8	Ownwellno:	MW 2
Typewater:	0	Typemon:	1
Typeinj:	0	Typedw:	0
Histdrille:	BRENT THOMASON	Histdrlic:	2967
Histdatedr:	09/06/2000	Histtracki:	Not Reported
Histdiamin:	6	Histdepth:	13
Plugdate:	01/16/2003		
Plugmethco:	ENTERED BY WLS		

GEOCHECK® - PHYSICAL SETTING SOURCE MAP FINDINGS

Plugopname:	BRENT THOMASON	Plugoplic:	2967
Plugmeth1:	0	Plugmeth2:	1
Plugmeth3:	0	Plugmeth4:	0
Plugmethot:	0	Plugvar:	Not Reported
Cdiam1:	0	Cfrom1:	0
Cto1:	0	Cdiam2:	Not Reported
Cfrom2:	Not Reported	Cto2:	Not Reported
Cdiam3:	Not Reported	Cfrom3:	Not Reported
Cto3:	Not Reported	Cbfrom1:	0
Cbto1:	5	Cbsacks1:	1
Cbfrom2:	5	Cbto2:	13
Cbsacks2:	1	Cbfrom3:	Not Reported
Cbto3:	Not Reported	Cbsacks3:	Not Reported
Cbfrom4:	Not Reported	Cbto4:	Not Reported
Cbsacks4:	Not Reported	Cbfrom5:	Not Reported
Cbto5:	Not Reported	Cbsacks5:	Not Reported
Compname:	TEXPLOR OF DALLAS INC.	Compstreet:	2615 CARTWRIGHT
Compcity:	DALLAS	Compstate:	TX
Compzip:	75212	Nameassig:	BRENT THOMASON
Traineeam:	Not Reported	Tnum:	Not Reported
Site id:	TXPLU1000041517		

D29
SSE
1/4 - 1/2 Mile
Higher

TX WELLS TXPLU1000041518

Plugtrackn:	11436	Dateentere:	04/08/2003
Ownname:	PILCHERS-JONES FOREST	Ownstreet:	7001 PRESTON RD. STE 200
Owncity:	DALLAS	Ownstate:	TX
Ownzip:	75205		
Wellstreet:	11661 PRESTON RD.		
Wellcity:	DALLAS	Wellzip:	Not Reported
County:	Dallas	Latitude:	325415
Lat dec:	32.904166		
Longitude:	964830		
Long dec:	-96.808333		
Brmod:	MAP	Gn:	33028
Gn1:	33	Gn75:	02
Gn25:	8	Ownwellno:	MW 3
Typewater:	0	Typemon:	1
Typeinj:	0	Typedw:	0
Histdrille:	Not Reported	Histdrilic:	Not Reported
Histdatedr:	09/06/2000	Histracki:	Not Reported
Histdiamin:	Not Reported	Histdepth:	Not Reported
Plugdate:	01/16/2003		
Plugmethco:	ENTERED BY WLS		
Plugopname:	BRENT THOMASON	Plugoplic:	2967
Plugmeth1:	0	Plugmeth2:	1
Plugmeth3:	0	Plugmeth4:	0
Plugmethot:	0	Plugvar:	Not Reported
Cdiam1:	0	Cfrom1:	0
Cto1:	0	Cdiam2:	Not Reported
Cfrom2:	Not Reported	Cto2:	Not Reported
Cdiam3:	Not Reported	Cfrom3:	Not Reported
Cto3:	Not Reported	Cbfrom1:	0
Cbto1:	5	Cbsacks1:	1

GEOCHECK® - PHYSICAL SETTING SOURCE MAP FINDINGS

Cbfrom2:	5	Cbto2:	40
Cbsacks2:	1.5	Cbfrom3:	Not Reported
Cbto3:	Not Reported	Cbsacks3:	Not Reported
Cbfrom4:	Not Reported	Cbto4:	Not Reported
Cbsacks4:	Not Reported	Cbfrom5:	Not Reported
Cbto5:	Not Reported	Cbsacks5:	Not Reported
Compname:	TEXPLOR OF DALLAS INC.	Compstreet:	2615 CARTWRIGHT
Compcity:	DALLAS	Compstate:	TX
Compzip:	75212	Nameassig:	BRENT THOMASON
Traineenam:	Not Reported	Tnum:	Not Reported
Site id:	TXPLU1000041518		

E30
East
1/4 - 1/2 Mile
Higher

TX WELLS

TXMON1000129935

Trackno:	83631	Dateentere:	05/24/2006
Ownname:	Mona Salliman		
Ownstreet:	11800 Preston Road		
Owncity:	Dallas	Ownstate:	TX
Ownzip:	75230	County:	Dallas
Wellstreet:	Same		
Wellcity:	Not Reported	Wellzip:	Not Reported
Own:	Terr MW-6	Latitude:	325435
Lat dec:	32.909722		
Longitude:	964814		
Long dec:	-96.803888		
Elev:	0	Brandmodel:	Magellan
Gn:	33028	Gn1:	33
Gn75:	02	Gn25:	8
Twn:	1	Twd:	0
Twr:	0	Twrp:	0
Twrg:	0	Um:	1
Ue:	0	Ud:	0
Uin:	0	Uir:	0
Ug:	0	Uij:	0
Up:	0	Udw:	0
Ut:	0	Us:	0
Pby:	0	Pbn:	0
Datestart:	05/24/2006	Datecomp:	05/24/2006
Dia1:	7	Dia1to:	20
Dia2:	Not Reported	Dia2from:	Not Reported
Dia2to:	Not Reported	Dia3:	Not Reported
Dia3from:	Not Reported	Dia3to:	Not Reported
Lith log:	0 to 6' Brown Clay 6' to 12' Tan Chalk 12' to 20' Gray Shale		
Dmdriven:	0	Dmairrotar:	0
Dmmudrotar:	0	Dmbored:	0
Dmairham:	0	Dmcabletoo:	0
Dmjetted:	0	Dmhollowst:	0
Dmrevcirc:	0	Dmotherck:	1
Dmother:	Flight Auger	Bco:	0
Bcs:	0	Bcg:	0
Bcgs:	Not Reported	Bcu:	0
Bcoc:	1	Bcot:	20/40 Sand
Gpf:	Not Reported	Gpt:	Not Reported
Case Screen:	2" New PVC Screen 20' to 2.5' .010 2" New PVC Riser 2.5' to 0 s40		

GEOCHECK® - PHYSICAL SETTING SOURCE MAP FINDINGS

Cemfrom1:	20	Cemto1:	2
Nosacks1:	8 Sand	Cemfrom2:	2
Cemto2:	1	Nosacks2:	1 Bentonite
Cemfrom3:	1	Cemto3:	0
Nosacks3:	1 Cement	Cementmeth:	Mix
Cementby:	SCI	Ds:	Not Reported
Dpl:	Not Reported	Dsv:	Not Reported
Appvar:	Not Reported	Scs:	1
Scsv:	0	Scp:	0
Sca:	0	Watlev:	Not Reported
Watlevdate:	05/17/2006	Artflow:	Not Reported
Packers:	Not Reported		
Wellplug48:	0		
Wptext:	Not Reported		
Tpturbine:	0	Tpjet:	0
Tpsubmersi:	0	Tpcylinder:	0
Tpothcrk:	0	Tpothcr:	Not Reported
Pumpbowld:	Not Reported	Wtpump:	0
Wtbailer:	0	Wtjetted:	0
Wtestimate:	0	Welltestyi:	Not Reported
Welltestdr:	Not Reported	Welltesthr:	Not Reported
Watqualund:	0	Watqualu 1:	1
Watertype:	Not Reported	Stratdepth:	Not Reported
Chemanaly:	0	Chemanaln:	0
Undnatural:	0	Untype:	Not Reported
Undhydro:	0	Undhaz:	0
Undotherck:	0		
Undother:	Not Reported		
Undcertify:	0	Compname:	SCI
Drllcno:	56033	Compstreet:	5524 Midway Road, Suite 3
Compcity:	Ft. Worth	Compstate:	TX
Compzip:	76117	Drillernam:	William Fields
Traineenam:	Not Reported	Tnum:	Not Reported
Comments 1:	Not Reported		
Site id:	TXMON1000129935		

E31
East
1/4 - 1/2 Mile
Higher

TX WELLS TXPLU1000041672

Plugtrackn:	6870	Dateentere:	07/12/2002
Ownname:	Rader Prop.	Ownstreet:	12341 Inwood Rd.
Owncity:	Dallas	Ownstate:	Tx
Ownzip:	Not Reported		
Wellstreet:	SWC of Forest @ Preston		
Wellcity:	Dallas	Wellzip:	Not Reported
County:	Dallas	Latitude:	325434
Lat dec:	32.909444		
Longitude:	964814		
Long dec:	-96.803888		
Brmod:	Map Program	Gn:	33028
Gn1:	33	Gn75:	02
Gn25:	8	Ownwellno:	mw2
Typewater:	0	Typemon:	1
Typeinj:	0	Typedw:	0
Histdrille:	Not Reported	Histdrllc:	Not Reported
Histdatedr:	08/16/2001	Histtracki:	Not Reported
Histdiamin:	Not Reported	Histdepth:	17.5
Plugdate:	06/06/2002		
Plugmethco:	Not Reported		

GEOCHECK® - PHYSICAL SETTING SOURCE MAP FINDINGS

Plugopname:	Tom McCullough	Plugoplic:	4806
Plugmeth1:	0	Plugmeth2:	0
Plugmeth3:	1	Plugmeth4:	0
Plugmethot:	0	Plugvar:	Not Reported
Cdiam1:	none	Cfrom1:	Not Reported
Cto1:	Not Reported	Cdiam2:	Not Reported
Cfrom2:	Not Reported	Cto2:	Not Reported
Cdiam3:	Not Reported	Cfrom3:	Not Reported
Cto3:	Not Reported	Cbfrom1:	17.5
Cbto1:	2	Cbsacks1:	3 bent.
Cbfrom2:	2	Cbto2:	0
Cbsacks2:	1 cem.	Cbfrom3:	Not Reported
Cbto3:	Not Reported	Cbsacks3:	Not Reported
Cbfrom4:	Not Reported	Cbto4:	Not Reported
Cbsacks4:	Not Reported	Cbfrom5:	Not Reported
Cbto5:	Not Reported	Cbsacks5:	Not Reported
Compname:	W.E.S.T. Drilling	Compstreet:	101 Industrial
Compcity:	Waxahachie	Compstate:	Tx
Compzip:	75165	Nameassig:	Tom McCullough
Traineenam:	Not Reported	Tnum:	Not Reported
Site id:	TXPLU1000041672		

E32
East
1/4 - 1/2 Mile
Higher

TX WELLS TXPLU1000041673

Plugtrackn:	6871	Dateentere:	07/12/2002
Ownname:	Rader Prop.	Ownstreet:	12341 Inwood Rd.
Owncity:	Dallas	Ownstate:	Tx
Ownzip:	Not Reported		
Wellstreet:	SWC of Forest @ Preston		
Wellcity:	Dallas	Wellzip:	Not Reported
County:	Dallas	Latitude:	325434
Lat dec:	32.909444		
Longitude:	964814		
Long dec:	-96.803888		
Brmod:	Map Program	Gn:	33028
Gn1:	33	Gn75:	02
Gn25:	8	Ownwellno:	mw3
Typewater:	0	Typemon:	1
Typeinj:	0	Typedw:	0
Histdrille:	Not Reported	Histdrlic:	Not Reported
Histdatedr:	08/16/2001	Histracki:	Not Reported
Histdiamin:	Not Reported	Histdepth:	17.5
Plugdate:	06/06/2002		
Plugmethco:	Not Reported		
Plugopname:	Tom McCullough	Plugoplic:	4806
Plugmeth1:	0	Plugmeth2:	0
Plugmeth3:	1	Plugmeth4:	0
Plugmethot:	0	Plugvar:	Not Reported
Cdiam1:	none	Cfrom1:	Not Reported
Cto1:	Not Reported	Cdiam2:	Not Reported
Cfrom2:	Not Reported	Cto2:	Not Reported
Cdiam3:	Not Reported	Cfrom3:	Not Reported
Cto3:	Not Reported	Cbfrom1:	17.5
Cbto1:	2	Cbsacks1:	3 bent.

GEOCHECK® - PHYSICAL SETTING SOURCE MAP FINDINGS

Cbfrom2:	2	Cbto2:	0
Cbsacks2:	1 cem.	Cbfrom3:	Not Reported
Cbto3:	Not Reported	Cbsacks3:	Not Reported
Cbfrom4:	Not Reported	Cbto4:	Not Reported
Cbsacks4:	Not Reported	Cbfrom5:	Not Reported
Cbto5:	Not Reported	Cbsacks5:	Not Reported
Compname:	W.E.S.T. Drilling	Compstreet:	101 Industrial
Compcity:	Waxahachie	Compstate:	Tx
Compzip:	75165	Nameassig:	Tom McCullough
Traineenam:	Not Reported	Tnum:	Not Reported
Site id:	TXPLU1000041673		

E33
East
1/4 - 1/2 Mile
Higher

TX WELLS TXPLU1000041674

Plugtrackn:	6872	Dateentere:	07/12/2002
Ownname:	Rader Prop.	Ownstreet:	12341 Inwood Rd.
Owncity:	Dallas	Ownstate:	Tx
Ownzip:	Not Reported		
Wellstreet:	SWC of Forest @ Preston		
Wellcity:	Dallas	Wellzip:	Not Reported
County:	Dallas	Latitude:	325434
Lat dec:	32.909444		
Longitude:	964814		
Long dec:	-96.803888		
Brmod:	Map Program	Gn:	33028
Gn1:	33	Gn75:	02
Gn25:	8	Ownwellno:	mw4
Typewater:	0	Typemon:	1
Typeinj:	0	Typedw:	0
Histdrille:	Not Reported	Histdrllc:	Not Reported
Histdatedr:	08/16/2001	Histtracki:	Not Reported
Histdiamin:	Not Reported	Histdepth:	17.5
Plugdate:	06/06/2002		
Plugmethco:	Not Reported		
Plugopname:	Tom McCullough	Plugoplic:	4806
Plugmeth1:	0	Plugmeth2:	0
Plugmeth3:	1	Plugmeth4:	0
Plugmethot:	0	Plugvar:	Not Reported
Cdiam1:	none	Cfrom1:	Not Reported
Cto1:	Not Reported	Cdiam2:	Not Reported
Cfrom2:	Not Reported	Cto2:	Not Reported
Cdiam3:	Not Reported	Cfrom3:	Not Reported
Cto3:	Not Reported	Cbfrom1:	17.5
Cbto1:	2	Cbsacks1:	3 bent.
Cbfrom2:	2	Cbto2:	0
Cbsacks2:	1 cem.	Cbfrom3:	Not Reported
Cbto3:	Not Reported	Cbsacks3:	Not Reported
Cbfrom4:	Not Reported	Cbto4:	Not Reported
Cbsacks4:	Not Reported	Cbfrom5:	Not Reported
Cbto5:	Not Reported	Cbsacks5:	Not Reported
Compname:	W.E.S.T. Drilling	Compstreet:	101 Industrial
Compcity:	Waxahachie	Compstate:	Tx
Compzip:	75165	Nameassig:	Tom McCullough
Traineenam:	Not Reported	Tnum:	Not Reported

GEOCHECK® - PHYSICAL SETTING SOURCE MAP FINDINGS

Site id: TXPLU1000041674

E34 East 1/4 - 1/2 Mile Higher

Site ID: 105739
Groundwater Flow: NW
Shallowest Water Table Depth: 3.45ft
Deepest Water Table Depth: 10.79ft
Average Water Table Depth: Not Reported
Date: 1/98

AQUIFLOW 59787

E35 East 1/2 - 1 Mile Higher

TX WELLS TXMON1000129967

Trackno:	105043	Dateentere:	02/24/2007
Ownname:	Donnie Durbin		
Ownstreet:	11524 Hillcrest Avenue		
Owncity:	Dallas	Ownstate:	TX
Ownzip:	75230	County:	Dallas
Wellstreet:	6041 Forest Lane		
Wellcity:	Dallas	Wellzip:	75225
Own:	MW-1, MW-2	Latitude:	325436
Lat dec:	32.91		
Longitude:	964810		
Long dec:	-96.802777		
Elev:	0	Brandmodel:	Delorme
Gn:	33028	Gn1:	33
Gn75:	02	Gn25:	8
Twn:	1	Twd:	0
Twr:	0	Twrp:	0
Twrg:	0	Um:	1
Ue:	0	Ud:	0
Uin:	0	Uir:	0
Ug:	0	Uij:	0
Up:	0	Udw:	0
Ut:	0	Us:	0
Pby:	0	Pbn:	0
Datestart:	02/19/2007	Datecomp:	02/19/2007
Dia1:	5	Dia1to:	17.5
Dia2:	Not Reported	Dia2from:	Not Reported
Dia2to:	Not Reported	Dia3:	Not Reported
Dia3from:	Not Reported	Dia3to:	Not Reported
Lith log:	0.0 to 0.5 - Concrete 0.5 to 2 - Fill Material 2 to 4.5 - Silty Clay, dark grayish brown 4.5 to 12.5 - Limestone, very pale brown extremely weathered 12.5 to 17.5 - Limestone, light gray, unweathered 17.5 - End of Exploration		
Dmdriven:	0	Dmairrotar:	0
Dmmudrotar:	0	Dmbored:	1
Dmairham:	0	Dmcabletoo:	0
Dmjetted:	0	Dmhollowst:	0
Dmrevcirc:	0	Dmotherck:	1
Dmother:	ST	Bco:	1
Bcs:	1	Bcg:	1
Bcgs:	16/30	Bcu:	0
Bcoc:	0	Bcot:	Not Reported
Gpf:	2	Gpt:	17.5
Case Screen:	2 - new - sch 40 pvc riser from 0 to 2.5 2 - new - sch 40 pvc wellscreen (0.01"slit) from 2.5 to 17.5		

GEOCHECK® - PHYSICAL SETTING SOURCE MAP FINDINGS

Cemfrom1:	0	Cemto1:	1
Nosacks1:	2 concrete	Cemfrom2:	1
Cemto2:	2	Nosacks2:	1/2 bentonite
Cemfrom3:	Not Reported	Cemto3:	Not Reported
Nosacks3:	Not Reported	Cementmeth:	hand mix
Cementby:	Next-Gen Solutions, Inc.	Ds:	Not Reported
Dpl:	Not Reported	Dsv:	Not Reported
Appvar:	Not Reported	Scs:	0
Scsv:	0	Scp:	0
Sca:	1	Watlev:	Not Reported
Watlevdate:	02/22/2007	Artflow:	Not Reported
Packers:	Not Reported		
Wellplug48:	0		
Wptext:	Not Reported		
Tpturbine:	0	Tpjet:	0
Tpsubmersi:	0	Tpcylinder:	0
Tpothcrk:	0	Tpothcr:	Not Reported
Pumpbowld:	Not Reported	Wtpump:	0
Wtbailer:	0	Wtjetted:	0
Wtestimate:	0	Welltestyi:	Not Reported
Welltestdr:	Not Reported	Welltesthr:	Not Reported
Watqualund:	0	Watqualu 1:	0
Watertype:	Not Reported	Stratdepth:	Not Reported
Chemanaly:	0	Chemanaln:	0
Undnatural:	0	Untype:	Not Reported
Undhydro:	0	Undhaz:	0
Undotherck:	0		
Undother:	Not Reported		
Undcertify:	0	Compname:	Next-Gen Solutions, Inc.
Drllcno:	54785	Compstreet:	P.O. Box 220
Compcity:	Keller	Compstate:	TX
Compzip:	76244	Drillernam:	Dale K. Brown
Traineenam:	Not Reported	Tnum:	Not Reported
Comments 1:	Not Reported		
Site id:	TXMON1000129967		

36
ENE
1/2 - 1 Mile
Higher

TX WELLS TXMON1000130105

Trackno:	46316	Dateentere:	10/08/2004
Ownname:	BANKSTON NISSAN		
Ownstreet:	13299 PRESTON RD		
Owncity:	DALLAS	Ownstate:	TX
Ownzip:	75254	County:	Dallas
Wellstreet:	13299 PRESTON RD.		
Wellcity:	DALLAS	Wellzip:	75254
Own:	SB- 1,2,3,4,5	Latitude:	325446
Lat dec:	32.912777		
Longitude:	964811		
Long dec:	-96.803055		
Elev:	0	Brandmodel:	GARMIN
Gn:	33028	Gn1:	33
Gn75:	02	Gn25:	8
Twn:	1	Twd:	0
Twr:	0	Twrp:	0
Twrg:	0	Um:	0
Ue:	1	Ud:	0
Uin:	0	Uir:	0
Ug:	0	Uij:	0

GEOCHECK® - PHYSICAL SETTING SOURCE MAP FINDINGS

Up:	0	Udw:	0
Ut:	0	Us:	0
Pby:	0	Pbn:	0
Datestart:	09/30/2004	Datecomp:	09/30/2004
Dia1:	2	Dia1to:	6
Dia2:	Not Reported	Dia2from:	Not Reported
Dia2to:	Not Reported	Dia3:	Not Reported
Dia3from:	Not Reported	Dia3to:	Not Reported
Lith log:	0 TO 8" CONCRETE 8" TO 6 DARK BROWN SILTY CLAY		
Dmdriven:	0	Dmairrotar:	0
Dmmudrotar:	0	Dmbored:	0
Dmairham:	0	Dmcabletoo:	0
Dmjetted:	0	Dmhollowst:	0
Dmrevcirc:	0	Dmotherck:	1
Dmother:	GEO-PROBE	Bco:	0
Bcs:	0	Bcg:	0
Bcgs:	Not Reported	Bcu:	0
Bcoc:	0	Bcot:	Not Reported
Gpf:	Not Reported	Gpt:	Not Reported
Case Screen:	Not Reported		
Cemfrom1:	2	Cemto1:	0
Nosacks1:	1- CONCRETE	Cemfrom2:	Not Reported
Cemto2:	Not Reported	Nosacks2:	Not Reported
Cemfrom3:	Not Reported	Cemto3:	Not Reported
Nosacks3:	Not Reported	Cementmeth:	TNRCC REGS
Cementby:	GROUNDWATER MONITORING	Ds:	Not Reported
Dpl:	Not Reported	Dsv:	Not Reported
Appvar:	Not Reported	Scs:	0
Scsv:	0	Scp:	0
Sca:	0	Watlev:	Not Reported
Watlevdate:	08/30/2003	Artflow:	Not Reported
Packers:	HOLE PLUG		
Wellplug48:	0		
Wptext:	Not Reported		
Tpturbine:	0	Tpjet:	0
Tpsubmersi:	0	Tpcylinder:	0
Tpothcrk:	0	Tpothcr:	Not Reported
Pumpbowld:	Not Reported	Wtpump:	0
Wtbailer:	0	Wtjetted:	0
Wtestimate:	0	Welltestyi:	Not Reported
Welltestdr:	Not Reported	Welltesthr:	Not Reported
Watqualund:	0	Watqualu 1:	1
Watertype:	Not Reported	Stratdepth:	Not Reported
Chemanaly:	0	Chemanaln:	1
Undnatural:	0	Untype:	Not Reported
Undhydro:	0	Undhaz:	0
Undotherck:	0		
Undother:	Not Reported		
Undcertify:	0	Compname:	GROUNDWATER MONITORING INC.
Drlicno:	5003	Compstreet:	3322 GILBERT RD.
Compcity:	GRAND PRAIRIE	Compstate:	TX
Compzip:	75050	Drillernam:	JON M. STORM
Traineenam:	Not Reported	Tnum:	Not Reported
Comments 1:	Not Reported		
Site id:	TXMON1000130105		

GEOCHECK® - PHYSICAL SETTING SOURCE MAP FINDINGS

Map ID
Direction
Distance
Elevation

Database

EDR ID Number

F37

NNE

**1/2 - 1 Mile
Higher**

TX WELLS

TXMON1000130342

Trackno:	147757	Dateentere:	07/27/2008
Ownname:	TCEQ		
Ownstreet:	17475 Preston Road		
Owncity:	Dallas	Ownstate:	TX
Ownzip:	75252	County:	Dallas
Wellstreet:	17475 Preston Road		
Wellcity:	Dallas	Wellzip:	75252
Own:	MW-3	Latitude:	325504
Lat dec:	32.917777		
Longitude:	964834		
Long dec:	-96.809444		
Elev:	0	Brandmodel:	Google Earth
Gn:	33025	Gn1:	33
Gn75:	02	Gn25:	5
Twn:	1	Twd:	0
Twr:	0	Twrp:	0
Twrg:	0	Um:	1
Ue:	0	Ud:	0
Uin:	0	Uir:	0
Ug:	0	Uij:	0
Up:	0	Udw:	0
Ut:	0	Us:	0
Pby:	0	Pbn:	0
Datestart:	06/12/2008	Datecomp:	06/12/2008
Dia1:	8	Dia1to:	30
Dia2:	Not Reported	Dia2from:	Not Reported
Dia2to:	Not Reported	Dia3:	Not Reported
Dia3from:	Not Reported	Dia3to:	Not Reported
Lith log:	0 0.4 Concrete surface 0.4 3 SILTY CLAY, medium to dark gray - greenish gray, gets lighter colored with depth, some caliche, limestone chips, grades into a light gray weathered limestone. 3 12 WEATHERED LIMESTONE, medium to light gray sandy s		
Dmdriven:	0	Dmairrotar:	0
Dmmudrotar:	0	Dmbored:	0
Dmairham:	0	Dmcabletoo:	0
Dmjetted:	0	Dmhollowst:	0
Dmrevcirc:	0	Dmotherck:	1
Dmother:	SFA	Bco:	0
Bcs:	0	Bcg:	1
Bcgs:	16/30	Bcu:	0
Bcoc:	0	Bcot:	Not Reported
Gpf:	12	Gpt:	30
Case Screen:	2 New Sched 40 PVC riser 0 14 sump 29 30	2 New Sched 40 PVC screen	14 29 .010 2 New Sched 40 PVC
Cemfrom1:	0	Cemto1:	2
Nosacks1:	.4	Cemfrom2:	Not Reported
Cemto2:	Not Reported	Nosacks2:	Not Reported
Cemfrom3:	Not Reported	Cemto3:	Not Reported
Nosacks3:	Not Reported	Cementmeth:	Hand
Cementby:	Jim Welch	Ds:	Not Reported
Dpl:	Not Reported	Dsv:	Not Reported
Appvar:	Not Reported	Scs:	0
Scsv:	0	Scp:	0
Sca:	1	Watlev:	N/A

GEOCHECK® - PHYSICAL SETTING SOURCE MAP FINDINGS

Watlevdate:	06/12/2008	Artflow:	Not Reported
Packers:	Bentonite Seal from 2 to 12		
Wellplug48:	0		
Wptext:	Not Reported		
Tpturbine:	0	Tpjct:	0
Tpsubmersi:	0	Tpcylinder:	0
Tpothcrk:	0	Tpothcr:	Not Reported
Pumpbowldc:	Not Reported	Wtpump:	0
Wtbailer:	0	Wtjcted:	0
Wtestimate:	0	Welltestyi:	Not Reported
Welltestdr:	Not Reported	Welltesthr:	Not Reported
Watqualund:	0	Watqualu 1:	1
Watertype:	Not Reported	Stratdepth:	Not Reported
Chemanaly:	0	ChemanaIn:	0
Undnatural:	0	Untype:	Not Reported
Undhydro:	0	Undhaz:	0
Undotherck:	0		
Undother:	Not Reported		
Undcertify:	0	Compname:	Wel-Mat Drilling
Drllcno:	4393	Compstreet:	PO Box 5705
Compcity:	Alvin	Compstate:	TX
Compzip:	77512	Drillernam:	Willie J Welch
Traineenam:	Lee Welch	Tnum:	57498
Comments 1:	Not Reported		
Site id:	TXMON1000130342		

F38
NNE
1/2 - 1 Mile
Higher

TX WELLS TXMON1000130341

Trackno:	147756	Dateentere:	07/27/2008
Ownname:	TCEQ		
Ownstreet:	17475 Preston Road		
Owncity:	Dallas	Ownstate:	TX
Ownzip:	75252	County:	Dallas
Wellstreet:	17475 Preston Road		
Wellcity:	Dallas	Wellzip:	75252
Own:	MW-2	Latitude:	325504
Lat dec:	32.917777		
Longitude:	964834		
Long dec:	-96.809444		
Elev:	0	Brandmodel:	Google Earth
Gn:	33025	Gn1:	33
Gn75:	02	Gn25:	5
Twon:	1	Twd:	0
Twr:	0	Twrp:	0
Twrg:	0	Um:	1
Ue:	0	Ud:	0
Uin:	0	Uir:	0
Ug:	0	Uij:	0
Up:	0	Udw:	0
Ut:	0	Us:	0
Pby:	0	Pbn:	0
Datestart:	06/12/2008	Datecomp:	06/12/2008
Dia1:	8	Dia1to:	30
Dia2:	Not Reported	Dia2from:	Not Reported
Dia2to:	Not Reported	Dia3:	Not Reported
Dia3from:	Not Reported	Dia3to:	Not Reported
Lith log:	0 0.4 Concrete surface 0.4 0.6 FILL, red silty to clayey sand. 0.6 0.8 SILTY CLAY, medium to dark gray - greenish gray, gets lighter colored with depth, some caliche, limestone chips, grades into a light gray weathered limestone. 0.8 10 WEATHER		
Dmdriven:	0	Dmairrotar:	0

GEOCHECK® - PHYSICAL SETTING SOURCE MAP FINDINGS

Dmmudrotar:	0	Dmbored:	0
Dmairham:	0	Dmcabletoo:	0
Dmjetted:	0	Dmhollowst:	0
Dmrevcirc:	0	Dmotherck:	1
Dmother:	SFA	Bco:	0
Bcs:	0	Bcg:	1
Bcgs:	16/30	Bcu:	0
Bcoc:	0	Bcot:	Not Reported
Gpf:	12	Gpt:	30
Case Screen:	2 New Sched 40 PVC riser 0 14 sump 29 30	2 New Sched 40 PVC screen	14 29 .010 2 New Sched 40 PVC
Cemfrom1:	0	Cemto1:	2
Nosacks1:	.4	Cemfrom2:	Not Reported
Cemto2:	Not Reported	Nosacks2:	Not Reported
Cemfrom3:	Not Reported	Cemto3:	Not Reported
Nosacks3:	Not Reported	Cementmeth:	Hand
Cementby:	Jim Welch	Ds:	Not Reported
Dpl:	Not Reported	Dsv:	Not Reported
Appvar:	Not Reported	Scs:	0
Scsv:	0	Scp:	0
Sca:	1	Watlev:	N/A
Watlevdate:	06/12/2008	Artflow:	Not Reported
Packers:	Bentonite Seal from 2 to 12		
Wellplug48:	0		
Wptext:	Not Reported		
Tpturbine:	0	Tpjett:	0
Tpsubmersi:	0	Tpcylinder:	0
Tpothcrk:	0	Tpothcr:	Not Reported
Pumpbowld:	Not Reported	Wtpump:	0
Wtbailer:	0	Wtjetted:	0
Wtestimate:	0	Welltestyi:	Not Reported
Welltestdr:	Not Reported	Welltesthr:	Not Reported
Watqualund:	0	Watqualu 1:	1
Watertype:	Not Reported	Stratdepth:	Not Reported
Chemanaly:	0	Chemanaln:	0
Undnatural:	0	Untype:	Not Reported
Undhydro:	0	Undhaz:	0
Undotherck:	0		
Undother:	Not Reported	Compname:	Wel-Mat Drilling
Undcertify:	0	Compstreet:	PO Box 5705
Drlicno:	4393	Compstate:	TX
Compcity:	Alvin	Drillernam:	Willie J Welch
Compzip:	77512	Tnum:	57498
Traineenam:	Lee Welch		
Comments 1:	Not Reported		
Site id:	TXMON1000130341		

**F39
NNE
1/2 - 1 Mile
Higher**

TX WELLS TXMON1000130340

Trackno:	147755	Dateentere:	07/27/2008
Ownname:	TCEQ		
Ownstreet:	17475 Preston Road		
Owncity:	Dallas	Ownstate:	TX
Ownzip:	75252	County:	Dallas
Wellstreet:	17475 Preston Road		
Wellcity:	Dallas	Wellzip:	75252
Own:	MW-1	Latitude:	325504
Lat dec:	32.917777		
Longitude:	964834		

GEOCHECK® - PHYSICAL SETTING SOURCE MAP FINDINGS

Long dec:	-96.809444	Brandmodel:	Google Earth
Elev:	0	Gn1:	33
Gn:	33025	Gn25:	5
Gn75:	02	Twd:	0
Twn:	1	Twrp:	0
Twr:	0	Um:	1
Twrg:	0	Ud:	0
Ue:	0	Uir:	0
Uin:	0	Uij:	0
Ug:	0	Udw:	0
Up:	0	Us:	0
Ut:	0	Pbn:	0
Pby:	0	Datecomp:	06/12/2008
Datestart:	06/12/2008	Dia1to:	30
Dia1:	8	Dia2from:	Not Reported
Dia2:	Not Reported	Dia3:	Not Reported
Dia2to:	Not Reported	Dia3to:	Not Reported
Dia3from:	Not Reported		
Lith log:	0 0.4 Concrete surface 0.4 4 SILTY CLAY, medium to dark gray - greenish gray, gets lighter colored with depth, some caliche, lime- st one chips, grades into a light gray weathered limestone. 4 10 WEATHERED LIMESTONE, medium to light gray y		
Dmdriven:	0	Dmairrotar:	0
Dmmudrotar:	0	Dmbored:	0
Dmairham:	0	Dmcabletoo:	0
Dmjetted:	0	Dmhollowst:	0
Dmrevcirc:	0	Dmotherck:	1
Dmother:	SFA	Bco:	0
Bcs:	0	Bcg:	1
Bcgs:	16/30	Bcu:	0
Bcoc:	0	Bcot:	Not Reported
Gpf:	12	Gpt:	30
Case Screen:	2 New Sched 40 PVC riser 0 14 sump 29 30	2 New Sched 40 PVC screen 14 29	.010 2 New Sched 40 PVC
Cemfrom1:	0	Cemto1:	2
Nosacks1:	.4	Cemfrom2:	Not Reported
Cemto2:	Not Reported	Nosacks2:	Not Reported
Cemfrom3:	Not Reported	Cemto3:	Not Reported
Nosacks3:	Not Reported	Cementmeth:	Hand
Cementby:	Jim Welch	Ds:	Not Reported
Dpl:	Not Reported	Dsv:	Not Reported
Appvar:	Not Reported	Scs:	0
Scsv:	0	Scp:	0
Sca:	1	Watlev:	N/A
Watlevdate:	06/12/2008	Artflow:	Not Reported
Packers:	Bentonite Seal from 2 to 12		
Wellplug48:	0		
Wptext:	Not Reported		
Tpturbine:	0	Tpjett:	0
Tpsubmersi:	0	Tpcylinder:	0
Tpothcrk:	0	Tpothcr:	Not Reported
Pumpbowld:	Not Reported	Wtpump:	0
Wtbailer:	0	Wtjetted:	0
Wtestimate:	0	Welltestyi:	Not Reported
Welltestdr:	Not Reported	Welltestthr:	Not Reported
Watqualund:	0	Watqualu 1:	1
Watertype:	Not Reported	Stratdepth:	Not Reported
Chemanaly:	0	Chemanaln:	0
Undnatural:	0	Untype:	Not Reported
Undhydro:	0	Undhaz:	0
Undotherck:	0		
Undother:	Not Reported		
Undcertify:	0	Compname:	Wel-Mat Drilling
Drillico:	4393	Compstreet:	PO Box 5705

GEOCHECK® - PHYSICAL SETTING SOURCE MAP FINDINGS

Compcity:	Alvin	Compstate:	TX
Compzip:	77512	Drillernam:	Willie J Welch
Traineenam:	Lee Welch	Tnum:	57498
Comments 1:	Not Reported		
Site id:	TXMON1000130340		

**G40
East
1/2 - 1 Mile
Higher**

TX WELLS TXMON1000129937

Trackno:	88391	Dateentere:	07/24/2006
Ownname:	Mona Suliman		
Ownstreet:	11800 Preston Road		
Owncity:	Dallas	Ownstate:	TX
Ownzip:	Not Reported	County:	Dallas
Wellstreet:	11800 Preston Road		
Wellcity:	Dallas	Wellzip:	Not Reported
Own:	Terr-MW-2	Latitude:	325435
Lat dec:	32.909722		
Longitude:	964807		
Long dec:	-96.801944		
Elev:	0	Brandmodel:	Not Reported
Gn:	33028	Gn1:	33
Gn75:	02	Gn25:	8
Twn:	1	Twd:	0
Twr:	0	Twrp:	0
Twrg:	0	Um:	1
Ue:	0	Ud:	0
Uin:	0	Uir:	0
Ug:	0	Uij:	0
Up:	0	Udw:	0
Ut:	0	Us:	0
Pby:	0	Pbn:	0
Datestart:	05/24/2006	Datecomp:	05/24/2006
Dia1:	8	Dia1to:	20
Dia2:	Not Reported	Dia2from:	Not Reported
Dia2to:	Not Reported	Dia3:	Not Reported
Dia3from:	Not Reported	Dia3to:	Not Reported
Lith log:	0 - .5 Concrete .5 - 5 Sandy Clay, dark gray odor @ 4' 5 - 10 Limestone, tan odor @ 5' moist 10 - 15 Limestone, gray 15 - 17 Limestone, tan, sand seam 17 - 20 Limestone, gray		
Dmdriven:	0	Dmairrotar:	0
Dmmudrotar:	0	Dmbored:	0
Dmairham:	0	Dmcabletoo:	0
Dmjetted:	0	Dmhollowst:	1
Dmrevcirc:	0	Dmotherck:	0
Dmother:	Not Reported	Bco:	0
Bcs:	0	Bcg:	0
Bcgs:	Not Reported	Bcu:	0
Bcoc:	1	Bcot:	10-20 Silica Sand
Gpf:	Not Reported	Gpt:	Not Reported
Case Screen:	2 N Blank, PVC 0 - 2.5 2 N Screen,		
	PVC 2.5 - 20 (0.010) National Well Supply Sch. 40		

GEOCHECK® - PHYSICAL SETTING SOURCE MAP FINDINGS

Cemfrom1:	0	Cemto1:	2
Nosacks1:	1	Cemfrom2:	Not Reported
Cemto2:	Not Reported	Nosacks2:	Not Reported
Cemfrom3:	Not Reported	Cemto3:	Not Reported
Nosacks3:	Not Reported	Cementmeth:	Concrete
Cementby:	Texplor	Ds:	Not Reported
Dpl:	Not Reported	Dsv:	Not Reported
Appvar:	Not Reported	Scs:	0
Scsv:	0	Scp:	0
Sca:	1	Watlev:	dry
Watlevdate:	05/24/2006	Artflow:	Not Reported
Packers:	NA		
Wellplug48:	0		
Wptext:	NA		
Tpturbine:	0	Tpjet:	0
Tpsubmersi:	0	Tpcylinder:	0
Tpothcrk:	0	Tpothcr:	Not Reported
Pumpbowlde:	Not Reported	Wtpump:	0
Wtbailer:	0	Wtjetted:	0
Wtestimate:	0	Welltestyi:	Not Reported
Welltestdr:	Not Reported	Welltesthr:	Not Reported
Watqualund:	1	Watqualu 1:	0
Watertype:	Not Reported	Stratdepth:	Not Reported
Chemanaly:	0	Chemanaln:	0
Undnatural:	0	Untype:	Not Reported
Undhydro:	1	Undhaz:	0
Undotherck:	0		
Undother:	Not Reported		
Undcertify:	1	Compname:	Texplor of Dallas, Inc.
Drllcno:	4811	Compstreet:	PO Box 793928
Compcity:	Dallas	Compstate:	TX
Compzip:	75379	Drillernam:	Robert Anderson
Traineenam:	Not Reported	Tnum:	Not Reported
Comments 1:	Not Reported		
Site id:	TXMON1000129937		

G41
East
1/2 - 1 Mile
Higher

TX WELLS

TXMON1000129936

Trackno:	88389	Dateentere:	07/24/2006
Ownname:	Mona Suliman		
Ownstreet:	11800 Preston Road		
Owncity:	Dallas	Ownstate:	TX
Ownzip:	Not Reported	County:	Dallas
Wellstreet:	11800 Preston Road		
Wellcity:	Dallas	Wellzip:	Not Reported
Own:	Terr-MW-3	Latitude:	325435
Lat dec:	32.909722		
Longitude:	964807		
Long dec:	-96.801944		
Elev:	0	Brandmodel:	Not Reported
Gn:	33028	Gn1:	33
Gn75:	02	Gn25:	8
Twn:	1	Twd:	0
Twr:	0	Twrp:	0
Twrg:	0	Um:	1
Ue:	0	Ud:	0
Uin:	0	Uir:	0
Ug:	0	Uij:	0

GEOCHECK® - PHYSICAL SETTING SOURCE MAP FINDINGS

Up:	0	Udw:	0
Ut:	0	Us:	0
Pby:	0	Pbn:	0
Datestart:	05/24/2006	Datecomp:	05/24/2006
Dia1:	8	Dia1to:	20
Dia2:	Not Reported	Dia2from:	Not Reported
Dia2to:	Not Reported	Dia3:	Not Reported
Dia3from:	Not Reported	Dia3to:	Not Reported
Lith log:	0 - .5 Concrete .5 - 4.5 Sandy Clay, dark gray 4.5 - 9.5 Limestone, tan 9.5 - 15.5 Limestone, gray 15.5 - 16.5 Limestone, tan 16.5 - 20 Limestone, gray		
Dmdriven:	0	Dmairrotar:	0
Dmmudrotar:	0	Dmbored:	0
Dmairham:	0	Dmcabletoo:	0
Dmjetted:	0	Dmhollowst:	1
Dmrevcirc:	0	Dmotherck:	0
Dmother:	Not Reported	Bco:	0
Bcs:	0	Bcg:	0
Bcgs:	Not Reported	Bcu:	0
Bcoc:	1	Bcot:	10-20 Silica Sand
Gpf:	Not Reported	Gpt:	Not Reported
Case Screen:	2 N Blank, PVC	0 - 2.5 2 N	Screen,
	PVC 2.5 - 20 (0.010) National Well Supply Sch. 40		
Cemfrom1:	0	Cemto1:	2
Nosacks1:	1	Cemfrom2:	Not Reported
Cemto2:	Not Reported	Nosacks2:	Not Reported
Cemfrom3:	Not Reported	Cemto3:	Not Reported
Nosacks3:	Not Reported	Cementmeth:	Concrete
Cementby:	Texplor	Ds:	Not Reported
Dpl:	Not Reported	Dsv:	Not Reported
Appvar:	Not Reported	Scs:	0
Scsv:	0	Scp:	0
Sca:	1	Watlev:	dry
Watlevdate:	05/24/2006	Artflow:	Not Reported
Packers:	NA		
Wellplug48:	0		
Wptext:	NA		
Tpturbine:	0	Tpjct:	0
Tpsubmersi:	0	Tpcylinder:	0
Tpothcrk:	0	Tpothcr:	Not Reported
Pumpbowldc:	Not Reported	Wtpump:	0
Wtbailer:	0	Wtjetted:	0
Wtestimate:	0	Welltestyi:	Not Reported
Welltestdr:	Not Reported	Welltesthr:	Not Reported
Watqualund:	0	Watqualu 1:	1
Watertype:	Not Reported	Stratdepth:	Not Reported
Chemanaly:	0	Chemanaln:	0
Undnatural:	0	Untype:	Not Reported
Undhydro:	0	Undhaz:	0
Undotherck:	0		
Undother:	Not Reported		
Undcertify:	0	Compname:	Texplor of Dallas, Inc.
Drlicno:	4811	Compstreet:	PO Box 793928
Compcity:	Dallas	Compstate:	TX
Compzip:	75379	Drillernam:	Robert Anderson
Traineenam:	Not Reported	Tnum:	Not Reported
Comments 1:	Not Reported		
Site id:	TXMON1000129936		

GEOCHECK® - PHYSICAL SETTING SOURCE MAP FINDINGS

Map ID
Direction
Distance
Elevation

Database EDR ID Number

G42
East
1/2 - 1 Mile
Higher

TX WELLS TXMON1000129940

Trackno:	88395	Dateentere:	07/24/2006
Ownname:	Mona Suliman		
Ownstreet:	11800 Preston Road		
Owncity:	Dallas	Ownstate:	TX
Ownzip:	Not Reported	County:	Dallas
Wellstreet:	11800 Preston Road		
Wellcity:	Dallas	Wellzip:	Not Reported
Own:	Terr-MW-1	Latitude:	325435
Lat dec:	32.909722		
Longitude:	964807		
Long dec:	-96.801944		
Elev:	0	Brandmodel:	Not Reported
Gn:	33028	Gn1:	33
Gn75:	02	Gn25:	8
Twon:	1	Twd:	0
Twr:	0	Twrp:	0
Twrg:	0	Um:	1
Ue:	0	Ud:	0
Uin:	0	Uir:	0
Ug:	0	Uij:	0
Up:	0	Udw:	0
Ut:	0	Us:	0
Pby:	0	Pbn:	0
Datestart:	05/24/2006	Datecomp:	05/24/2006
Dia1:	8	Dia1to:	25
Dia2:	Not Reported	Dia2from:	Not Reported
Dia2to:	Not Reported	Dia3:	Not Reported
Dia3from:	Not Reported	Dia3to:	Not Reported
Lith log:	0 - .5 Concrete .5 - 2 Sandy Clay, brown 2 - 4 Sandy Clay, dark gray moist odor 4 - 11 Limestone, weathered gray/brown, moist, strong odor 4-5 11 - 15 Silty Clay, gra		
Dmdriven:	0	Dmairrotar:	0
Dmmudrotar:	0	Dmbored:	0
Dmairham:	0	Dmcabletoo:	0
Dmjetted:	0	Dmhollowst:	1
Dmrevcirc:	0	Dmotherck:	0
Dmother:	Not Reported	Bco:	0
Bcs:	0	Bcg:	0
Bcgs:	Not Reported	Bcu:	0
Bcoc:	1	Bcot:	10-20 Silica Sand
Gpf:	Not Reported	Gpt:	Not Reported
Case Screen:	2 N Blank, PVC 0 - 2.5 2 N Screen,		
	PVC 2.5 - 25 (0.010) National Well Supply Sch. 40		
Cemfrom1:	0	Cemto1:	2
Nosacks1:	1	Cemfrom2:	Not Reported
Cemto2:	Not Reported	Nosacks2:	Not Reported
Cemfrom3:	Not Reported	Cemto3:	Not Reported
Nosacks3:	Not Reported	Cementmeth:	Concrete
Cementby:	Texplor	Ds:	Not Reported
Dpl:	Not Reported	Dsv:	Not Reported
Appvar:	Not Reported	Scs:	0
Scsv:	0	Scp:	0
Sca:	1	Watlev:	dry

GEOCHECK® - PHYSICAL SETTING SOURCE MAP FINDINGS

Watlevdate:	05/24/2006	Artflow:	Not Reported
Packers:	NA		
Wellplug48:	0		
Wptext:	NA		
Tpturbine:	0	Tpjet:	0
Tpsubmersi:	0	Tpcylinder:	0
Tpothcrk:	0	Tpothcr:	Not Reported
Pumpbowldc:	Not Reported	Wtpump:	0
Wtbailer:	0	Wtjetted:	0
Wtestimate:	0	Welltestyi:	Not Reported
Welltestdr:	Not Reported	Welltesthr:	Not Reported
Watqualund:	1	Watqualu 1:	0
Watertype:	Not Reported	Stratdepth:	Not Reported
Chemanaly:	0	ChemanaIn:	0
Undnatural:	0	Untype:	Not Reported
Undhydro:	1	Undhaz:	0
Undotherck:	0		
Undother:	Not Reported		
Undcertify:	1	Compname:	Texplor of Dallas, Inc.
Drlicno:	4811	Compstreet:	PO Box 793928
Compcity:	Dallas	Compstate:	TX
Compzip:	75379	Drillernam:	Robert Anderson
Traineenam:	Not Reported	Tnum:	Not Reported
Comments 1:	Not Reported		
Site id:	TXMON1000129940		

G43 East 1/2 - 1 Mile Higher

TX WELLS TXMON1000129939

Trackno:	88394	Dateentere:	07/24/2006
Ownname:	Mona Suliman		
Ownstreet:	11800 Preston Road		
Owncity:	Dallas	Ownstate:	TX
Ownzip:	Not Reported	County:	Dallas
Wellstreet:	11800 Preston Road		
Wellcity:	Dallas	Wellzip:	Not Reported
Own:	Terr-MW-1	Latitude:	325435
Lat dec:	32.909722		
Longitude:	964807		
Long dec:	-96.801944		
Elev:	0	Brandmodel:	Not Reported
Gn:	33028	Gn1:	33
Gn75:	02	Gn25:	8
Twon:	1	Twd:	0
Twr:	0	Twrp:	0
Twrg:	0	Um:	1
Ue:	0	Ud:	0
Uin:	0	Uir:	0
Ug:	0	Uij:	0
Up:	0	Udw:	0
Ut:	0	Us:	0
Pby:	0	Pbn:	0
Datestart:	05/24/2006	Datecomp:	05/24/2006
Dia1:	8	Dia1to:	25
Dia2:	Not Reported	Dia2from:	Not Reported
Dia2to:	Not Reported	Dia3:	Not Reported
Dia3from:	Not Reported	Dia3to:	Not Reported
Lith log:	0 - .5 Concrete .5 - 2 Sandy Clay, brown 2 - 4 Sandy Clay, dark gray moist odor 4 - 11 Limestone, weathered gray/brown, moist, strong odor 4-5 11 - 15 Silty Clay, gra		
Dmdriven:	0	Dmairrotar:	0

GEOCHECK® - PHYSICAL SETTING SOURCE MAP FINDINGS

Dmmudrotar:	0	Dmbored:	0
Dmairham:	0	Dmcabletoo:	0
Dmjetted:	0	Dmhollowst:	1
Dmrevcirc:	0	Dmotherck:	0
Dmother:	Not Reported	Bco:	0
Bcs:	0	Bcg:	0
Bcgs:	Not Reported	Bcu:	0
Bcoc:	1	Bcot:	10-20 Silica Sand
Gpf:	Not Reported	Gpt:	Not Reported
Case Screen:	2 N Blank, PVC 0 - 2.5 2 N		Screen,
	PVC 2.5 - 25 (0.010) National Well Supply Sch. 40		
Cemfrom1:	0	Cemto1:	2
Nosacks1:	1	Cemfrom2:	Not Reported
Cemto2:	Not Reported	Nosacks2:	Not Reported
Cemfrom3:	Not Reported	Cemto3:	Not Reported
Nosacks3:	Not Reported	Cementmeth:	Concrete
Cementby:	Texplor	Ds:	Not Reported
Dpl:	Not Reported	Dsv:	Not Reported
Appvar:	Not Reported	Scs:	0
Scsv:	0	Scp:	0
Sca:	1	Watlev:	dry
Watlevdate:	05/24/2006	Artflow:	Not Reported
Packers:	NA		
Wellplug48:	0		
Wptext:	NA		
Tpturbine:	0	Tpjct:	0
Tpsubmersi:	0	Tpcylinder:	0
Tpothcrk:	0	Tpothcr:	Not Reported
Pumpbowlde:	Not Reported	Wtpump:	0
Wtbailer:	0	Wtjcted:	0
Wtestimate:	0	Welltestyi:	Not Reported
Welltestdr:	Not Reported	Welltesthr:	Not Reported
Watqualund:	1	Watqualu 1:	0
Watertype:	Not Reported	Stratdepth:	Not Reported
Chemanaly:	0	Chemanaln:	0
Undnatural:	0	Untype:	Not Reported
Undhydro:	1	Undhaz:	0
Undotherck:	0		
Undother:	Not Reported	Compname:	Texplor of Dallas, Inc.
Undcertify:	1	Compstreet:	PO Box 793928
Drlicno:	4811	Compstate:	TX
Compcity:	Dallas	Drillernam:	Robert Anderson
Compzip:	75379	Tnum:	Not Reported
Traineenam:	Not Reported		
Comments 1:	Not Reported		
Site id:	TXMON1000129939		

**G44
East
1/2 - 1 Mile
Higher**

TX WELLS TXMON1000129938

Trackno:	88393	Dateentere:	07/24/2006
Ownname:	Mona Suliman		
Ownstreet:	11800 Preston Road		
Owncity:	Dallas	Ownstate:	TX
Ownzip:	Not Reported	County:	Dallas
Wellstreet:	11800 Preston Road		
Wellcity:	Dallas	Wellzip:	Not Reported
Own:	Terr-MW-4	Latitude:	325435
Lat dec:	32.909722		
Longitude:	964807		

GEOCHECK® - PHYSICAL SETTING SOURCE MAP FINDINGS

Long dec:	-96.801944	Brandmodel:	Not Reported
Elev:	0	Gn1:	33
Gn:	33028	Gn25:	8
Gn75:	02	Twd:	0
Twn:	1	Twrp:	0
Twr:	0	Um:	1
Twrg:	0	Ud:	0
Ue:	0	Uir:	0
Uin:	0	Uij:	0
Ug:	0	Udw:	0
Up:	0	Us:	0
Ut:	0	Pbn:	0
Pby:	0	Datecomp:	05/24/2006
Datestart:	05/24/2006	Dia1to:	20
Dia1:	8	Dia2from:	Not Reported
Dia2:	Not Reported	Dia3:	Not Reported
Dia2to:	Not Reported	Dia3to:	Not Reported
Dia3from:	Not Reported		
Lith log:	0 - .5 Concrete .5 - 5 Sandy Clay, dark gray moist 5 - 9 Limestone, tan slight odor 9 - 20 Limestone, gray		
Dmdriven:	0	Dmairrotar:	0
Dmmudrotar:	0	Dmbored:	0
Dmairham:	0	Dmcabletoo:	0
Dmjetted:	0	Dmhollowst:	1
Dmrevcirc:	0	Dmotherck:	0
Dmother:	Not Reported	Bco:	0
Bcs:	0	Bcg:	0
Bcgs:	Not Reported	Bcu:	0
Bcoc:	1	Bcot:	10-20 Silica Sand
Gpf:	Not Reported	Gpt:	Not Reported
Case Screen:	2 N Blank, PVC 0 - 2.5 2 N Screen, PVC 2.5 - 20 (0.010) National Well Supply Sch. 40		
Cemfrom1:	0	Cemto1:	2
Nosacks1:	1	Cemfrom2:	Not Reported
Cemto2:	Not Reported	Nosacks2:	Not Reported
Cemfrom3:	Not Reported	Cemto3:	Not Reported
Nosacks3:	Not Reported	Cementmeth:	Concrete
Cementby:	Texplor	Ds:	Not Reported
Dpl:	Not Reported	Dsv:	Not Reported
Appvar:	Not Reported	Scs:	0
Scsv:	0	Scp:	0
Sca:	1	Watlev:	dry
Watlevdate:	05/24/2006	Artflow:	Not Reported
Packers:	NA		
Wellplug48:	0		
Wptext:	NA		
Tpturbine:	0	Tpjet:	0
Tpsubmersi:	0	Tpcylinder:	0
Tpothcrk:	0	Tpothcr:	Not Reported
Pumpbowldc:	Not Reported	Wtpump:	0
Wtbailer:	0	Wtjetted:	0
Wtestimate:	0	Welltestyi:	Not Reported
Welltestdr:	Not Reported	Welltestthr:	Not Reported
Watqualund:	1	Watqualu 1:	0
Watertype:	Not Reported	Stratdepth:	Not Reported
Chemanaly:	0	Chemanaln:	0
Undnatural:	0	Untype:	Not Reported
Undhydro:	1	Undhaz:	0
Undotherck:	0		
Undother:	Not Reported		
Undcertify:	1	Compname:	Texplor of Dallas, Inc.
Drlicno:	4811	Compstreet:	PO Box 793928

GEOCHECK® - PHYSICAL SETTING SOURCE MAP FINDINGS

Compcity:	Dallas	Compstate:	TX
Compzip:	75379	Drillernam:	Robert Anderson
Traineenam:	Not Reported	Tnum:	Not Reported
Comments 1:	Not Reported		
Site id:	TXMON1000129938		

45
North
1/2 - 1 Mile
Higher

TX WELLS TXMON1000130436

Trackno:	108845	Dateentere:	04/10/2007
Ownname:	Comet Cleaners		
Ownstreet:	12835 Preston Rd		
Owncity:	dallas	Ownstate:	TX
Ownzip:	Not Reported	County:	Dallas
Wellstreet:	Same		
Wellcity:	Dallas	Wellzip:	Not Reported
Own:	B1,2,3,4	Latitude:	325512
Lat dec:	32.919999		
Longitude:	964836		
Long dec:	-96.81		
Elev:	0	Brandmodel:	Not Reported
Gn:	33025	Gn1:	33
Gn75:	02	Gn25:	5
Twn:	1	Twd:	0
Twr:	0	Twrp:	0
Twrg:	0	Um:	0
Ue:	1	Ud:	0
Uin:	0	Uir:	0
Ug:	0	Uij:	0
Up:	0	Udw:	0
Ut:	0	Us:	0
Pby:	0	Pbn:	0
Datestart:	04/05/2007	Datecomp:	04/05/2007
Dia1:	2.25	Dia1to:	7
Dia2:	Not Reported	Dia2from:	Not Reported
Dia2to:	Not Reported	Dia3:	Not Reported
Dia3from:	Not Reported	Dia3to:	Not Reported
Lith log:	0-4 sandy clay dark brown 4-6 tan sandy clay 6-7 white shale		
Dmdriven:	1	Dmairrotar:	0
Dmmudrotar:	0	Dmbored:	0
Dmairham:	0	Dmcabletoo:	0
Dmjetted:	0	Dmhollowst:	0
Dmrevcirc:	0	Dmotherck:	0
Dmother:	Not Reported	Bco:	0
Bcs:	0	Bcg:	0
Bcgs:	Not Reported	Bcu:	0
Bcoc:	1	Bcot:	plugged
Gpf:	Not Reported	Gpt:	Not Reported
Case Screen:	Not Reported		
Cemfrom1:	Not Reported	Cemto1:	Not Reported
Nosacks1:	Not Reported	Cemfrom2:	Not Reported
Cemto2:	Not Reported	Nosacks2:	Not Reported
Cemfrom3:	Not Reported	Cemto3:	Not Reported
Nosacks3:	Not Reported	Cementmeth:	Not Reported
Cementby:	Not Reported	Ds:	Not Reported
Dpl:	Not Reported	Dsv:	Not Reported
Appvar:	Not Reported	Scs:	0
Scsv:	0	Scp:	0
Sca:	0	Watlev:	Not Reported

GEOCHECK® - PHYSICAL SETTING SOURCE MAP FINDINGS

Watlevdate:	05/19/2005	Artflow:	Not Reported
Packers:	plugged		
Wellplug48:	1		
Wptext:	0 casing 7-.5 bentonite .5 0 concrete		
Tpturbine:	0	Tpjet:	0
Tpsubmersi:	0	Tpcylinder:	0
Tpothcrk:	0	Tpothcr:	Not Reported
Pumpbowld:	Not Reported	Wtpump:	0
Wtbailer:	0	Wtjetted:	0
Wtestimate:	0	Welltestyi:	Not Reported
Welltestdr:	Not Reported	Welltesthr:	Not Reported
Watqualund:	0	Watqualu 1:	1
Watertype:	Not Reported	Stratdepth:	Not Reported
Chemanaly:	0	ChemanaIn:	0
Undnatural:	0	Untype:	Not Reported
Undhydro:	0	Undhaz:	0
Undotherck:	0		
Undother:	Not Reported		
Undcertify:	0	Compname:	SLA
Drllcno:	54407	Compstreet:	1825 Summit Ave
Compcity:	Plano	Compstate:	TX
Compzip:	75074	Drillernam:	Chuck Sewell
Traineenam:	Not Reported	Tnum:	Not Reported
Comments 1:	soil only no water		
Site id:	TXMON1000130436		

**H46
NE
1/2 - 1 Mile
Higher**

TX WELLS TXMON1000130343

Trackno:	29434	Dateentere:	12/15/2003
Ownname:	Bankston W.O. Nisssan, Inc.		
Ownstreet:	13130 Preston		
Owncity:	Dallas	Ownstate:	TX
Ownzip:	75051	County:	Dallas
Wellstreet:	13130 Preston		
Wellcity:	Dallas	Wellzip:	75051
Own:	MW 1	Latitude:	325504
Lat dec:	32.917777		
Longitude:	964807		
Long dec:	-96.801944		
Elev:	0	Brandmodel:	Not Reported
Gn:	33025	Gn1:	33
Gn75:	02	Gn25:	5
Twon:	1	Twd:	0
Twr:	0	Twrp:	0
Twrg:	0	Um:	1
Ue:	0	Ud:	0
Uin:	0	Uir:	0
Ug:	0	Uij:	0
Up:	0	Udw:	0
Ut:	0	Us:	0
Pby:	0	Pbn:	0
Datestart:	12/04/2003	Datecomp:	12/04/2003
Dia1:	7.25	Dia1to:	17.5
Dia2:	Not Reported	Dia2from:	Not Reported
Dia2to:	Not Reported	Dia3:	Not Reported
Dia3from:	Not Reported	Dia3to:	Not Reported
Lith log:	0-15 clay tan dk brown 15-17.5 limestone gray		
Dmdriven:	0	Dmairrotar:	0

GEOCHECK® - PHYSICAL SETTING SOURCE MAP FINDINGS

Dmmudrotar:	0	Dmbored:	0
Dmairham:	0	Dmcabletoo:	0
Dmjetted:	0	Dmhollowst:	1
Dmrevcirc:	0	Dmotherck:	0
Dmother:	Not Reported	Bco:	0
Bcs:	0	Bcg:	0
Bcgs:	Not Reported	Bcu:	0
Bcoc:	1	Bcot:	silica sand 12/20
Gpf:	Not Reported	Gpt:	Not Reported
Case Screen:	2 new pvc riser	0-7.5 sch 40 2	new
	pvc screen 7.5-17.5	.010	
Cemfrom1:	0	Cemto1:	2
Nosacks1:	1 cement	Cemfrom2:	2
Cemto2:	5.5	Nosacks2:	2 bentonite
Cemfrom3:	5.5	Cemto3:	17.5
Nosacks3:	7 Silica Sand	Cementmeth:	gravity/hand mixed
Cementby:	Ricardo garcia	Ds:	Not Reported
Dpl:	Not Reported	Dsv:	Not Reported
Appvar:	Not Reported	Scs:	1
Scsv:	0	Scp:	0
Sca:	0	Watlev:	Not Reported
Watlevdate:	12/12/2003	Artflow:	Not Reported
Packers:	Not Reported		
Wellplug48:	0		
Wptext:	Not Reported		
Tpturbine:	0	Tpjett:	0
Tpsubmersi:	0	Tpcylinder:	0
Tpothcrk:	0	Tpothcr:	Not Reported
Pumpbowldc:	Not Reported	Wtpump:	0
Wtbailer:	0	Wtjettcd:	0
Wtestimate:	0	Welltestyi:	Not Reported
Welltestdr:	Not Reported	Welltesthr:	Not Reported
Watqualund:	0	Watqualu 1:	1
Watertype:	Not Reported	Stratdepth:	Not Reported
Chemanaly:	0	Chemanaln:	0
Undnatural:	0	Untype:	Not Reported
Undhydro:	0	Undhaz:	0
Undotherck:	0		
Undother:	Not Reported		
Undcertify:	0	Compname:	W.E.S.T Drilling
Drlicno:	54637	Compstreet:	101 Industrial
Compcity:	Waxahachie	Compstate:	TX
Compzip:	75165	Drillernam:	Ricardo Garcia
Traineenam:	Not Reported	Tnum:	Not Reported
Comments 1:	Not Reported		
Site id:	TXMON1000130343		

**H47
NE
1/2 - 1 Mile
Higher**

TX WELLS TXMON1000130345

Trackno:	29436	Dateentere:	12/15/2003
Ownname:	Bankston W.O. Nissan, Inc.		
Ownstreet:	13130 Preston		
Owncity:	Dallas	Ownstate:	TX
Ownzip:	75051	County:	Dallas
Wellstreet:	13130 Preston		
Wellcity:	Dallas	Wellzip:	75051
Own:	MW 3	Latitude:	325504
Lat dec:	32.917777		
Longitude:	964807		

GEOCHECK® - PHYSICAL SETTING SOURCE MAP FINDINGS

Long dec:	-96.801944	Brandmodel:	Not Reported
Elev:	0	Gn1:	33
Gn:	33025	Gn25:	5
Gn75:	02	Twd:	0
Twn:	1	Twrp:	0
Twr:	0	Um:	1
Twrg:	0	Ud:	0
Ue:	0	Uir:	0
Uin:	0	Uij:	0
Ug:	0	Udw:	0
Up:	0	Us:	0
Ut:	0	Pbn:	0
Pby:	0	Datecomp:	12/04/2003
Datestart:	12/04/2003	Dia1to:	12.5
Dia1:	7.25	Dia2from:	Not Reported
Dia2:	Not Reported	Dia3:	Not Reported
Dia2to:	Not Reported	Dia3to:	Not Reported
Dia3from:	Not Reported		
Lith log:	0-10 clay tan dk brown 10-12.5 limestone gray		
Dmdriven:	0	Dmairrotar:	0
Dmmudrotar:	0	Dmbored:	0
Dmairham:	0	Dmcabletoo:	0
Dmjetted:	0	Dmhollowst:	1
Dmrevcirc:	0	Dmotherck:	0
Dmother:	Not Reported	Bco:	0
Bcs:	0	Bcg:	0
Bcgs:	Not Reported	Bcu:	0
Bcoc:	1	Bcot:	silica sand 12/20
Gpf:	Not Reported	Gpt:	Not Reported
Case Screen:	2 new pvc riser	0-2.5 sch 40 2	new
	pvc screen 2.5-12.5	.010	
Cemfrom1:	0	Cemto1:	1
Nosacks1:	1 cement	Cemfrom2:	1
Cemto2:	2	Nosacks2:	1 bentonite
Cemfrom3:	2	Cemto3:	12.5
Nosacks3:	6 Silica Sand	Cementmeth:	gravity/hand mixed
Cementby:	Ricardo Garcia	Ds:	Not Reported
Dpl:	Not Reported	Dsv:	Not Reported
Appvar:	Not Reported	Scs:	1
Scsv:	0	Scp:	0
Sca:	0	Watlev:	Not Reported
Watlevdate:	12/12/2003	Artflow:	Not Reported
Packers:	Not Reported		
Wellplug48:	0		
Wptext:	Not Reported		
Tpturbine:	0	Tpjet:	0
Tpsubmersi:	0	Tpcylinder:	0
Tpothcrk:	0	Tpothcr:	Not Reported
Pumpbowld:	Not Reported	Wtpump:	0
Wtbailer:	0	Wtjetted:	0
Wtestimate:	0	Welltestyi:	Not Reported
Welltestdr:	Not Reported	Welltesthr:	Not Reported
Watqualund:	0	Watqualu 1:	1
Watertype:	Not Reported	Stratdepth:	Not Reported
Chemanaly:	0	Chemanaln:	0
Undnatural:	0	Untype:	Not Reported
Undhydro:	0	Undhaz:	0
Undotherck:	0		
Undother:	Not Reported		
Undcertify:	0	Compname:	W.E.S.T Drilling
Drlicno:	54637	Compstreet:	101 Industrial

GEOCHECK® - PHYSICAL SETTING SOURCE MAP FINDINGS

Compcity:	Waxahachie	Compstate:	TX
Compzip:	75165	Drillernam:	Ricardo Garcia
Traineenam:	Not Reported	Tnum:	Not Reported
Comments 1:	Not Reported		
Site id:	TXMON1000130345		

H48
NE
1/2 - 1 Mile
Higher

TX WELLS TXMON1000130344

Trackno:	29435	Dateentere:	12/15/2003
Ownname:	Bankston W.O. Nissan Inc.		
Ownstreet:	13130 Preston		
Owncity:	Dallas	Ownstate:	TX
Ownzip:	75051	County:	Dallas
Wellstreet:	13130 Preston		
Wellcity:	Dallas	Wellzip:	75051
Own:	MW 2	Latitude:	325504
Lat dec:	32.917777		
Longitude:	964807		
Long dec:	-96.801944		
Elev:	0	Brandmodel:	Not Reported
Gn:	33025	Gn1:	33
Gn75:	02	Gn25:	5
Twn:	1	Twd:	0
Twr:	0	Twrp:	0
Twrg:	0	Um:	1
Ue:	0	Ud:	0
Uin:	0	Uir:	0
Ug:	0	Uij:	0
Up:	0	Udw:	0
Ut:	0	Us:	0
Pby:	0	Pbn:	0
Datestart:	12/04/2003	Datecomp:	12/04/2003
Dia1:	7.25	Dia1to:	15
Dia2:	Not Reported	Dia2from:	Not Reported
Dia2to:	Not Reported	Dia3:	Not Reported
Dia3from:	Not Reported	Dia3to:	Not Reported
Lith log:	0-12 clay tan dk brown 12-15 limestone gray		
Dmdriven:	0	Dmairrotar:	0
Dmmudrotar:	0	Dmbored:	0
Dmairham:	0	Dmcabletoo:	0
Dmjetted:	0	Dmhollowst:	1
Dmrevcirc:	0	Dmotherck:	0
Dmother:	Not Reported	Bco:	0
Bcs:	0	Bcg:	0
Bcgs:	Not Reported	Bcu:	0
Bcoc:	1	Bcot:	silica sand 12/20
Gpf:	Not Reported	Gpt:	Not Reported
Case Screen:	2 new pvc riser	0-2.5 sch 40 2	new
	pvc screen 2.5-15	.010	
Cemfrom1:	0	Cemto1:	1
Nosacks1:	1 cement	Cemfrom2:	1
Cemto2:	2	Nosacks2:	1 bentonite
Cemfrom3:	2	Cemto3:	15
Nosacks3:	7 Silica Sand	Cementmeth:	gravity/hand mixed
Cementby:	Ricardo garcia	Ds:	Not Reported
Dpl:	Not Reported	Dsv:	Not Reported
Appvar:	Not Reported	Scs:	1
Scsv:	0	Scp:	0
Sca:	0	Watlev:	Not Reported

GEOCHECK® - PHYSICAL SETTING SOURCE MAP FINDINGS

Watlevdate:	12/12/2003	Artflow:	Not Reported
Packers:	Not Reported		
Wellplug48:	0		
Wptext:	Not Reported		
Tpturbine:	0	Tpjct:	0
Tpsubmersi:	0	Tpcylinder:	0
Tpothcrk:	0	Tpothcr:	Not Reported
Pumpbowlde:	Not Reported	Wtpump:	0
Wtbailer:	0	Wtjetted:	0
Wtestimate:	0	Welltestyi:	Not Reported
Welltestdr:	Not Reported	Welltesthr:	Not Reported
Watqualund:	0	Watqualu 1:	1
Watertype:	Not Reported	Stratdepth:	Not Reported
Chemanaly:	0	ChemanaIn:	0
Undnatural:	0	Untype:	Not Reported
Undhydro:	0	Undhaz:	0
Undotherck:	0		
Undother:	Not Reported		
Undcertify:	0	Compname:	W.E.S.T Drilling
Drllcno:	54637	Compstreet:	101 Industrial
Compcity:	Waxahachie	Compstate:	TX
Compzip:	75165	Drillernam:	Ricardo Garcia
Traineenam:	Not Reported	Tnum:	Not Reported
Comments 1:	Not Reported		
Site id:	TXMON1000130344		

49
NNE
1/2 - 1 Mile
Higher

TX WELLS TXMON1000130579

Trackno:	47819	Dateentere:	11/03/2004
Ownname:	Alden Wagner		
Ownstreet:	1451 Montfort		
Owncity:	Dallas	Ownstate:	TX
Ownzip:	75230	County:	Dallas
Wellstreet:	1451 Montfort		
Wellcity:	Dallas	Wellzip:	75230
Own:	MW-4	Latitude:	325519
Lat dec:	32.921943		
Longitude:	964823		
Long dec:	-96.806388		
Elev:	0	Brandmodel:	Motorola i58sr
Gn:	33025	Gn1:	33
Gn75:	02	Gn25:	5
Twon:	1	Twd:	0
Twr:	0	Twrp:	0
Twrg:	0	Um:	1
Ue:	0	Ud:	0
Uin:	0	Uir:	0
Ug:	0	Uij:	0
Up:	0	Udw:	0
Ut:	0	Us:	0
Pby:	0	Pbn:	0
Datestart:	10/12/2004	Datecomp:	10/12/2004
Dia1:	8	Dia1to:	15
Dia2:	Not Reported	Dia2from:	Not Reported
Dia2to:	Not Reported	Dia3:	Not Reported
Dia3from:	Not Reported	Dia3to:	Not Reported
Lith log:	0 to 0.3 asphalt 0.3 to 2 tan clay 2 to 5 limestone rubble 5 to 7 dark gray clay 7 to 13 tan limestone 13 to 15 gray limestone		
Dmdriven:	0	Dmairrotar:	0

GEOCHECK® - PHYSICAL SETTING SOURCE MAP FINDINGS

Dmmudrotar:	0	Dmbored:	0
Dmairham:	0	Dmcabletoo:	0
Dmjetted:	0	Dmhollowst:	1
Dmrevcirc:	0	Dmotherck:	0
Dmother:	Not Reported	Bco:	0
Bcs:	0	Bcg:	0
Bcgs:	Not Reported	Bcu:	0
Bcoc:	1	Bcot:	set PVC monitor well
Gpf:	Not Reported	Gpt:	Not Reported
Case Screen:	2 N PVC riser	0 to 4.5	sch 40 2 N
	PVC screen 4.5 to 14.5	.01 inch	
Cemfrom1:	0	Cemto1:	1
Nosacks1:	1 cement	Cemfrom2:	1
Cemto2:	3	Nosacks2:	1 bentonite
Cemfrom3:	3	Cemto3:	14.5
Nosacks3:	4 sand	Cementmeth:	gravity
Cementby:	TSS	Ds:	Not Reported
Dpl:	Not Reported	Dsv:	Not Reported
Appvar:	Not Reported	Scs:	1
Scsv:	0	Scp:	0
Sca:	0	Watlev:	Not Reported
Watlevdate:	09/09/2004	Artflow:	Not Reported
Packers:	Not Reported		
Wellplug48:	0		
Wptext:	Not Reported		
Tpturbine:	0	Tpjett:	0
Tpsubmersi:	0	Tpcylinder:	0
Tpothcrk:	0	Tpothcr:	Not Reported
Pumpbowldc:	Not Reported	Wtpump:	0
Wtbailer:	0	Wtjettcd:	0
Wtestimate:	0	Welltestyi:	Not Reported
Welltestdr:	Not Reported	Welltesthr:	Not Reported
Watqualund:	0	Watqualu 1:	0
Watertype:	Not Reported	Stratdepth:	Not Reported
Chemanaly:	0	Chemanaln:	0
Undnatural:	0	Untype:	Not Reported
Undhydro:	0	Undhaz:	0
Undotherck:	0		
Undother:	Not Reported	Compname:	Total Support Services
Undcertify:	0	Compstreet:	PO Box 81621
Drlicno:	54611	Compstate:	TX
Compcity:	Austin	Drillernam:	Brian Kern
Compzip:	78708	Tnum:	Not Reported
Traineenam:	Not Reported		
Comments 1:	Not Reported		
Site id:	TXMON1000130579		

**50
North
1/2 - 1 Mile
Higher**

TX WELLS TXMON1000130764

Trackno:	116797	Dateentere:	07/12/2007
Ownname:	First Worthy		
Ownstreet:	5555 Harvest Hill Rd.		
Owncity:	Dallas	Ownstate:	TX
Ownzip:	75210	County:	Dallas
Wellstreet:	5555 Harvest Hill		
Wellcity:	Dallas	Wellzip:	75210
Own:	MW# 1	Latitude:	325524
Lat dec:	32.923332		
Longitude:	964850		

GEOCHECK® - PHYSICAL SETTING SOURCE MAP FINDINGS

Long dec:	-96.813888	Brandmodel:	Garmin
Elev:	0	Gn1:	33
Gn:	33025	Gn25:	5
Gn75:	02	Twd:	0
Twn:	1	Twrp:	0
Twr:	0	Um:	1
Twrg:	0	Ud:	0
Ue:	0	Uir:	0
Uin:	0	Uij:	0
Ug:	0	Udw:	0
Up:	0	Us:	0
Ut:	0	Pbn:	0
Pby:	0	Datecomp:	06/29/2007
Datestart:	06/29/2007	Dia1to:	15
Dia1:	8 1/4	Dia2from:	Not Reported
Dia2:	Not Reported	Dia3:	Not Reported
Dia2to:	Not Reported	Dia3to:	Not Reported
Dia3from:	Not Reported		
Lith log:	0 - 6' Asphalt 6' - 2' Dk Clay 2 - 5' Yellowish Clay 5 - 7' Dk Clay 7 - 9' Tannish Clay 9 - 13' Tan Weathered Limwstone 13 - 15' Gray Shale		
Dmdriven:	0	Dmairrotar:	0
Dmmudrotar:	0	Dmbored:	0
Dmairham:	0	Dmcabletoo:	0
Dmjetted:	0	Dmhollowst:	1
Dmrevcirc:	0	Dmotherck:	0
Dmother:	Not Reported	Bco:	0
Bcs:	0	Bcg:	0
Bcgs:	Not Reported	Bcu:	0
Bcoc:	1	Bcot:	Sand Packed
Gpf:	Not Reported	Gpt:	Not Reported
Case Screen:	2" N PVC Screen	15 - 5 .010 2"	N
	PVC Riser	5 - 0 Sch 40	
Cemfrom1:	15	Cemto1:	3
Nosacks1:	8 sacks sand	Cemfrom2:	3
Cemto2:	1	Nosacks2:	1 Bentonite
Cemfrom3:	1	Cemto3:	0
Nosacks3:	1 Cement	Cementmeth:	TCEQ Standards
Cementby:	Groundwater Monitoring Inc.	Ds:	Not Reported
Dpl:	Not Reported	Dsv:	Not Reported
Appvar:	Not Reported	Scs:	1
Scsv:	0	Scp:	0
Sca:	0	Watlev:	Not Reported
Watlevdate:	05/20/2007	Artflow:	Not Reported
Packers:	Not Reported		
Wellplug48:	0		
Wptext:	Not Reported		
Tpturbine:	0	Tpjet:	0
Tpsubmersi:	0	Tpcylinder:	0
Tpothcrk:	0	Tpothcr:	Not Reported
Pumpbowldc:	Not Reported	Wtpump:	0
Wtbailer:	0	Wtjettcd:	0
Wtestimate:	0	Welltestyi:	Not Reported
Welltestdr:	Not Reported	Welltestthr:	Not Reported
Watqualund:	0	Watqualu 1:	1
Watertype:	Not Reported	Stratdepth:	Not Reported
Chemanaly:	0	Chemanaln:	0
Undnatural:	0	Untype:	Not Reported
Undhydro:	0	Undhaz:	0
Undotherck:	0		
Undother:	Not Reported		
Undcertify:	0	Compname:	Groundwater Monitoring Inc.
Drlicno:	3121	Compstreet:	3322 Gilbert Rd.

GEOCHECK® - PHYSICAL SETTING SOURCE MAP FINDINGS

Compcity:	Grand Prairie	Compstate:	TX
Compzip:	75050	Drillernam:	Roddy Qualls
Traineenam:	Felix Tores	Tnum:	56102
Comments 1:	Not Reported		
Site id:	TXMON1000130764		

51
SSE
1/2 - 1 Mile
Higher

FRDS PWS TX1160093

Pwsid:	TX1160093	Epa region:	06
State:	TX	County:	Hunt
Pws name:	COUNTRY WOOD ESTATES		
Population Served:	273	Pwssvconn:	91
PWS Source:	Purch_surface_water		
Pws type:	CWS		
Status:	Active	Owner type:	Private
Facility id:	22285		
Facility name:	1-PUMP STATION 2		
Facility type:	Well	Treatment process:	hypochlorination, pre
Treatment objective:	disinfection		
Contact name:	BLACKHURST, STEVE		
Original name:	BLACKHURST, STEVE		
Contact phone:	512-670-7625	Contact address1:	1421 WELLS BRANCH PKWY STE 105
Contact address2:	Not Reported		
Contact city:	PFLUGERVILLE		
Contact zip:	78660		

Pwsid:	TX1160093	Epa region:	06
State:	TX	County:	Hunt
Pws name:	COUNTRY WOOD ESTATES		
Population Served:	273	Pwssvconn:	91
PWS Source:	Purch_surface_water		
Pws type:	CWS		
Status:	Active	Owner type:	Private
Facility id:	22286		
Facility name:	2-W OF SUBDIV		
Facility type:	Well	Treatment process:	hypochlorination, pre
Treatment objective:	disinfection		
Contact name:	BLACKHURST, STEVE		
Original name:	BLACKHURST, STEVE		
Contact phone:	512-670-7625	Contact address1:	1421 WELLS BRANCH PKWY STE 105
Contact address2:	Not Reported		
Contact city:	PFLUGERVILLE		
Contact zip:	78660		

Pwsid:	TX1160093	Epa region:	06
State:	TX	County:	Hunt
Pws name:	COUNTRY WOOD ESTATES		
Population Served:	273	Pwssvconn:	91
PWS Source:	Purch_surface_water		
Pws type:	CWS		
Status:	Active	Owner type:	Private
Facility id:	22287		
Facility name:	3-E OF SUBDIV		
Facility type:	Well	Treatment process:	hypochlorination, pre
Treatment objective:	disinfection		

GEOCHECK® - PHYSICAL SETTING SOURCE MAP FINDINGS

Contact name: BLACKHURST, STEVE Original name: BLACKHURST, STEVE Contact phone: 512-670-7625 Contact address2: Not Reported Contact city: PFLUGERVILLE Contact zip: 78660	Contact address1: 1421 WELLS BRANCH PKWY STE 105		
<table border="0" style="width: 100%;"> <tr> <td style="width: 45%;"> Pwsid: TX1160093 State: TX Pws name: COUNTRY WOOD ESTATES Population Served: 273 PWS Source: Purch_surface_water Pws type: CWS Status: Active Facility id: 22288 Facility name: 4-N OF SUBDIV Facility type: Well Treatment objective: disinfection </td> <td style="width: 55%;"> Epa region: 06 County: Hunt Pwssvconn: 91 Owner type: Private Treatment process: hypochlorination, pre </td> </tr> </table>		Pwsid: TX1160093 State: TX Pws name: COUNTRY WOOD ESTATES Population Served: 273 PWS Source: Purch_surface_water Pws type: CWS Status: Active Facility id: 22288 Facility name: 4-N OF SUBDIV Facility type: Well Treatment objective: disinfection	Epa region: 06 County: Hunt Pwssvconn: 91 Owner type: Private Treatment process: hypochlorination, pre
Pwsid: TX1160093 State: TX Pws name: COUNTRY WOOD ESTATES Population Served: 273 PWS Source: Purch_surface_water Pws type: CWS Status: Active Facility id: 22288 Facility name: 4-N OF SUBDIV Facility type: Well Treatment objective: disinfection	Epa region: 06 County: Hunt Pwssvconn: 91 Owner type: Private Treatment process: hypochlorination, pre		
Contact name: BLACKHURST, STEVE Original name: BLACKHURST, STEVE Contact phone: 512-670-7625 Contact address2: Not Reported Contact city: PFLUGERVILLE Contact zip: 78660	Contact address1: 1421 WELLS BRANCH PKWY STE 105		
<table border="0" style="width: 100%;"> <tr> <td style="width: 45%;"> Pwsid: TX1160093 State: TX Pws name: COUNTRY WOOD ESTATES Population Served: 273 PWS Source: Purch_surface_water Pws type: CWS Status: Active Facility id: 34236 Facility name: CASH SUD / EMERGENCY IC Facility type: Consecutive_connection Treatment objective: disinfection </td> <td style="width: 55%;"> Epa region: 06 County: Hunt Pwssvconn: 91 Owner type: Private Treatment process: hypochlorination, pre </td> </tr> </table>		Pwsid: TX1160093 State: TX Pws name: COUNTRY WOOD ESTATES Population Served: 273 PWS Source: Purch_surface_water Pws type: CWS Status: Active Facility id: 34236 Facility name: CASH SUD / EMERGENCY IC Facility type: Consecutive_connection Treatment objective: disinfection	Epa region: 06 County: Hunt Pwssvconn: 91 Owner type: Private Treatment process: hypochlorination, pre
Pwsid: TX1160093 State: TX Pws name: COUNTRY WOOD ESTATES Population Served: 273 PWS Source: Purch_surface_water Pws type: CWS Status: Active Facility id: 34236 Facility name: CASH SUD / EMERGENCY IC Facility type: Consecutive_connection Treatment objective: disinfection	Epa region: 06 County: Hunt Pwssvconn: 91 Owner type: Private Treatment process: hypochlorination, pre		
Contact name: BLACKHURST, STEVE Original name: BLACKHURST, STEVE Contact phone: 512-670-7625 Contact address2: Not Reported Contact city: PFLUGERVILLE Contact zip: 78660	Contact address1: 1421 WELLS BRANCH PKWY STE 105		
<table border="0" style="width: 100%;"> <tr> <td style="width: 45%;"> Pwsid: TX1160093 State: TX Pws name: COUNTRY WOOD ESTATES Population Served: 273 PWS Source: Purch_surface_water Pws type: CWS Status: Active Facility id: 42734 Facility name: DISTRIBUTION Facility type: Distribution_system_zone Treatment objective: disinfection </td> <td style="width: 55%;"> Epa region: 06 County: Hunt Pwssvconn: 91 Owner type: Private Treatment process: hypochlorination, pre </td> </tr> </table>		Pwsid: TX1160093 State: TX Pws name: COUNTRY WOOD ESTATES Population Served: 273 PWS Source: Purch_surface_water Pws type: CWS Status: Active Facility id: 42734 Facility name: DISTRIBUTION Facility type: Distribution_system_zone Treatment objective: disinfection	Epa region: 06 County: Hunt Pwssvconn: 91 Owner type: Private Treatment process: hypochlorination, pre
Pwsid: TX1160093 State: TX Pws name: COUNTRY WOOD ESTATES Population Served: 273 PWS Source: Purch_surface_water Pws type: CWS Status: Active Facility id: 42734 Facility name: DISTRIBUTION Facility type: Distribution_system_zone Treatment objective: disinfection	Epa region: 06 County: Hunt Pwssvconn: 91 Owner type: Private Treatment process: hypochlorination, pre		

GEOCHECK® - PHYSICAL SETTING SOURCE MAP FINDINGS

Contact name: BLACKHURST, STEVE Original name: BLACKHURST, STEVE Contact phone: 512-670-7625 Contact address2: Not Reported Contact city: PFLUGERVILLE Contact zip: 78660	Contact address1: 1421 WELLS BRANCH PKWY STE 105		
<table border="0" style="width: 100%;"> <tr> <td style="width: 45%;"> Pwsid: TX1160093 State: TX Pws name: COUNTRY WOOD ESTATES Population Served: 273 PWS Source: Purch_surface_water Pws type: CWS Status: Active Facility id: 54576 Facility name: WELL SITE 1/WOODBINE Facility type: Sampling_station Treatment objective: disinfection </td> <td style="width: 55%;"> Epa region: 06 County: Hunt Pwssvconn: 91 Owner type: Private Treatment process: hypochlorination, pre </td> </tr> </table>		Pwsid: TX1160093 State: TX Pws name: COUNTRY WOOD ESTATES Population Served: 273 PWS Source: Purch_surface_water Pws type: CWS Status: Active Facility id: 54576 Facility name: WELL SITE 1/WOODBINE Facility type: Sampling_station Treatment objective: disinfection	Epa region: 06 County: Hunt Pwssvconn: 91 Owner type: Private Treatment process: hypochlorination, pre
Pwsid: TX1160093 State: TX Pws name: COUNTRY WOOD ESTATES Population Served: 273 PWS Source: Purch_surface_water Pws type: CWS Status: Active Facility id: 54576 Facility name: WELL SITE 1/WOODBINE Facility type: Sampling_station Treatment objective: disinfection	Epa region: 06 County: Hunt Pwssvconn: 91 Owner type: Private Treatment process: hypochlorination, pre		
Contact name: BLACKHURST, STEVE Original name: BLACKHURST, STEVE Contact phone: 512-670-7625 Contact address2: Not Reported Contact city: PFLUGERVILLE Contact zip: 78660	Contact address1: 1421 WELLS BRANCH PKWY STE 105		
<table border="0" style="width: 100%;"> <tr> <td style="width: 45%;"> Pwsid: TX1160093 State: TX Pws name: COUNTRY WOOD ESTATES Population Served: 273 PWS Source: Purch_surface_water Pws type: CWS Status: Active Facility id: 54577 Facility name: WELL SITE 5/WOODBINE Facility type: Sampling_station Treatment objective: disinfection </td> <td style="width: 55%;"> Epa region: 06 County: Hunt Pwssvconn: 91 Owner type: Private Treatment process: hypochlorination, pre </td> </tr> </table>		Pwsid: TX1160093 State: TX Pws name: COUNTRY WOOD ESTATES Population Served: 273 PWS Source: Purch_surface_water Pws type: CWS Status: Active Facility id: 54577 Facility name: WELL SITE 5/WOODBINE Facility type: Sampling_station Treatment objective: disinfection	Epa region: 06 County: Hunt Pwssvconn: 91 Owner type: Private Treatment process: hypochlorination, pre
Pwsid: TX1160093 State: TX Pws name: COUNTRY WOOD ESTATES Population Served: 273 PWS Source: Purch_surface_water Pws type: CWS Status: Active Facility id: 54577 Facility name: WELL SITE 5/WOODBINE Facility type: Sampling_station Treatment objective: disinfection	Epa region: 06 County: Hunt Pwssvconn: 91 Owner type: Private Treatment process: hypochlorination, pre		
Contact name: BLACKHURST, STEVE Original name: BLACKHURST, STEVE Contact phone: 512-670-7625 Contact address2: Not Reported Contact city: PFLUGERVILLE Contact zip: 78660	Contact address1: 1421 WELLS BRANCH PKWY STE 105		
<table border="0" style="width: 100%;"> <tr> <td style="width: 45%;"> Pwsid: TX1160093 State: TX Pws name: COUNTRY WOOD ESTATES Population Served: 273 PWS Source: Purch_surface_water Pws type: CWS Status: Active Facility id: 11237 Facility name: WELL SITE 1 Facility type: Treatment_plant Treatment objective: disinfection </td> <td style="width: 55%;"> Epa region: 06 County: Hunt Pwssvconn: 91 Owner type: Private Treatment process: hypochlorination, pre </td> </tr> </table>		Pwsid: TX1160093 State: TX Pws name: COUNTRY WOOD ESTATES Population Served: 273 PWS Source: Purch_surface_water Pws type: CWS Status: Active Facility id: 11237 Facility name: WELL SITE 1 Facility type: Treatment_plant Treatment objective: disinfection	Epa region: 06 County: Hunt Pwssvconn: 91 Owner type: Private Treatment process: hypochlorination, pre
Pwsid: TX1160093 State: TX Pws name: COUNTRY WOOD ESTATES Population Served: 273 PWS Source: Purch_surface_water Pws type: CWS Status: Active Facility id: 11237 Facility name: WELL SITE 1 Facility type: Treatment_plant Treatment objective: disinfection	Epa region: 06 County: Hunt Pwssvconn: 91 Owner type: Private Treatment process: hypochlorination, pre		

GEOCHECK® - PHYSICAL SETTING SOURCE MAP FINDINGS

Contact name: BLACKHURST, STEVE Original name: BLACKHURST, STEVE Contact phone: 512-670-7625 Contact address2: Not Reported Contact city: PFLUGERVILLE Contact zip: 78660	Contact address1: 1421 WELLS BRANCH PKWY STE 105
Pwsid: TX1160093 State: TX Pws name: COUNTRY WOOD ESTATES Population Served: 273 PWS Source: Purch_surface_water Pws type: CWS Status: Active Facility id: 11237 Facility name: WELL SITE 1 Facility type: Treatment_plant Treatment objective: disinfection	Epa region: 06 County: Hunt Pwssvconn: 91 Owner type: Private Treatment process: hypochlorination, pre
Contact name: BLACKHURST, STEVE Original name: BLACKHURST, STEVE Contact phone: 512-670-7625 Contact address2: Not Reported Contact city: PFLUGERVILLE Contact zip: 78660	Contact address1: 1421 WELLS BRANCH PKWY STE 105
Pwsid: TX1160093 State: TX Pws name: COUNTRY WOOD ESTATES Population Served: 273 PWS Source: Purch_surface_water Pws type: CWS Status: Active Facility id: 11249 Facility name: WELL SITE 5 Facility type: Treatment_plant Treatment objective: disinfection	Epa region: 06 County: Hunt Pwssvconn: 91 Owner type: Private Treatment process: hypochlorination, pre
Contact name: BLACKHURST, STEVE Original name: BLACKHURST, STEVE Contact phone: 512-670-7625 Contact address2: Not Reported Contact city: PFLUGERVILLE Contact zip: 78660	Contact address1: 1421 WELLS BRANCH PKWY STE 105
Pwsid: TX1160093 State: TX Pws name: COUNTRY WOOD ESTATES Population Served: 273 PWS Source: Purch_surface_water Pws type: CWS Status: Active Facility id: 20537 Facility name: 5-PUMP STATION 1 Facility type: Well Treatment objective: disinfection	Epa region: 06 County: Hunt Pwssvconn: 91 Owner type: Private Treatment process: hypochlorination, pre

GEOCHECK® - PHYSICAL SETTING SOURCE MAP FINDINGS

Contact name: BLACKHURST, STEVE Original name: BLACKHURST, STEVE Contact phone: 512-670-7625 Contact address2: Not Reported Contact city: PFLUGERVILLE Contact zip: 78660	Contact address1: 1421 WELLS BRANCH PKWY STE 105		
<table border="0" style="width: 100%;"> <tr> <td style="width: 45%;"> Pwsid: TX1160093 State: TX Pws name: COUNTRY WOOD ESTATES Population Served: 273 PWS Source: Purch_surface_water Pws type: CWS Status: Active Facility id: 11249 Facility name: WELL SITE 5 Facility type: Treatment_plant Treatment objective: disinfection </td> <td style="width: 55%;"> Epa region: 06 County: Hunt Pwssvconn: 91 Owner type: Private Treatment process: hypochlorination, pre </td> </tr> </table>		Pwsid: TX1160093 State: TX Pws name: COUNTRY WOOD ESTATES Population Served: 273 PWS Source: Purch_surface_water Pws type: CWS Status: Active Facility id: 11249 Facility name: WELL SITE 5 Facility type: Treatment_plant Treatment objective: disinfection	Epa region: 06 County: Hunt Pwssvconn: 91 Owner type: Private Treatment process: hypochlorination, pre
Pwsid: TX1160093 State: TX Pws name: COUNTRY WOOD ESTATES Population Served: 273 PWS Source: Purch_surface_water Pws type: CWS Status: Active Facility id: 11249 Facility name: WELL SITE 5 Facility type: Treatment_plant Treatment objective: disinfection	Epa region: 06 County: Hunt Pwssvconn: 91 Owner type: Private Treatment process: hypochlorination, pre		
Contact name: BLACKHURST, STEVE Original name: BLACKHURST, STEVE Contact phone: 512-670-7625 Contact address2: Not Reported Contact city: PFLUGERVILLE Contact zip: 78660	Contact address1: 1421 WELLS BRANCH PKWY STE 105		
<table border="0" style="width: 100%;"> <tr> <td style="width: 45%;"> Pwsid: TX1160093 State: TX Pws name: COUNTRY WOOD ESTATES Population Served: 273 PWS Source: Purch_surface_water Pws type: CWS Status: Active Facility id: 20537 Facility name: 5-PUMP STATION 1 Facility type: Well Treatment objective: disinfection </td> <td style="width: 55%;"> Epa region: 06 County: Hunt Pwssvconn: 91 Owner type: Private Treatment process: hypochlorination, pre </td> </tr> </table>		Pwsid: TX1160093 State: TX Pws name: COUNTRY WOOD ESTATES Population Served: 273 PWS Source: Purch_surface_water Pws type: CWS Status: Active Facility id: 20537 Facility name: 5-PUMP STATION 1 Facility type: Well Treatment objective: disinfection	Epa region: 06 County: Hunt Pwssvconn: 91 Owner type: Private Treatment process: hypochlorination, pre
Pwsid: TX1160093 State: TX Pws name: COUNTRY WOOD ESTATES Population Served: 273 PWS Source: Purch_surface_water Pws type: CWS Status: Active Facility id: 20537 Facility name: 5-PUMP STATION 1 Facility type: Well Treatment objective: disinfection	Epa region: 06 County: Hunt Pwssvconn: 91 Owner type: Private Treatment process: hypochlorination, pre		
Contact name: BLACKHURST, STEVE Original name: BLACKHURST, STEVE Contact phone: 512-670-7625 Contact address2: Not Reported Contact city: PFLUGERVILLE Contact zip: 78660	Contact address1: 1421 WELLS BRANCH PKWY STE 105		
<table border="0" style="width: 100%;"> <tr> <td style="width: 45%;"> Pwsid: TX1160093 State: TX Pws name: COUNTRY WOOD ESTATES Population Served: 273 PWS Source: Purch_surface_water Pws type: CWS Status: Active Facility id: 22285 Facility name: 1-PUMP STATION 2 Facility type: Well Treatment objective: disinfection </td> <td style="width: 55%;"> Epa region: 06 County: Hunt Pwssvconn: 91 Owner type: Private Treatment process: hypochlorination, pre </td> </tr> </table>		Pwsid: TX1160093 State: TX Pws name: COUNTRY WOOD ESTATES Population Served: 273 PWS Source: Purch_surface_water Pws type: CWS Status: Active Facility id: 22285 Facility name: 1-PUMP STATION 2 Facility type: Well Treatment objective: disinfection	Epa region: 06 County: Hunt Pwssvconn: 91 Owner type: Private Treatment process: hypochlorination, pre
Pwsid: TX1160093 State: TX Pws name: COUNTRY WOOD ESTATES Population Served: 273 PWS Source: Purch_surface_water Pws type: CWS Status: Active Facility id: 22285 Facility name: 1-PUMP STATION 2 Facility type: Well Treatment objective: disinfection	Epa region: 06 County: Hunt Pwssvconn: 91 Owner type: Private Treatment process: hypochlorination, pre		

GEOCHECK® - PHYSICAL SETTING SOURCE MAP FINDINGS

Contact name: BLACKHURST, STEVE Original name: BLACKHURST, STEVE Contact phone: 512-670-7625 Contact address2: Not Reported Contact city: PFLUGERVILLE Contact zip: 78660	Contact address1: 1421 WELLS BRANCH PKWY STE 105		
<table border="0" style="width: 100%;"> <tr> <td style="width: 45%;"> Pwsid: TX1160093 State: TX Pws name: COUNTRY WOOD ESTATES Population Served: 273 PWS Source: Purch_surface_water Pws type: CWS Status: Active Facility id: 22286 Facility name: 2-W OF SUBDIV Facility type: Well Treatment objective: disinfection </td> <td style="width: 55%;"> Epa region: 06 County: Hunt Pwssvconn: 91 Owner type: Private Treatment process: hypochlorination, pre </td> </tr> </table>		Pwsid: TX1160093 State: TX Pws name: COUNTRY WOOD ESTATES Population Served: 273 PWS Source: Purch_surface_water Pws type: CWS Status: Active Facility id: 22286 Facility name: 2-W OF SUBDIV Facility type: Well Treatment objective: disinfection	Epa region: 06 County: Hunt Pwssvconn: 91 Owner type: Private Treatment process: hypochlorination, pre
Pwsid: TX1160093 State: TX Pws name: COUNTRY WOOD ESTATES Population Served: 273 PWS Source: Purch_surface_water Pws type: CWS Status: Active Facility id: 22286 Facility name: 2-W OF SUBDIV Facility type: Well Treatment objective: disinfection	Epa region: 06 County: Hunt Pwssvconn: 91 Owner type: Private Treatment process: hypochlorination, pre		
Contact name: BLACKHURST, STEVE Original name: BLACKHURST, STEVE Contact phone: 512-670-7625 Contact address2: Not Reported Contact city: PFLUGERVILLE Contact zip: 78660	Contact address1: 1421 WELLS BRANCH PKWY STE 105		
<table border="0" style="width: 100%;"> <tr> <td style="width: 45%;"> Pwsid: TX1160093 State: TX Pws name: COUNTRY WOOD ESTATES Population Served: 273 PWS Source: Purch_surface_water Pws type: CWS Status: Active Facility id: 22287 Facility name: 3-E OF SUBDIV Facility type: Well Treatment objective: disinfection </td> <td style="width: 55%;"> Epa region: 06 County: Hunt Pwssvconn: 91 Owner type: Private Treatment process: hypochlorination, pre </td> </tr> </table>		Pwsid: TX1160093 State: TX Pws name: COUNTRY WOOD ESTATES Population Served: 273 PWS Source: Purch_surface_water Pws type: CWS Status: Active Facility id: 22287 Facility name: 3-E OF SUBDIV Facility type: Well Treatment objective: disinfection	Epa region: 06 County: Hunt Pwssvconn: 91 Owner type: Private Treatment process: hypochlorination, pre
Pwsid: TX1160093 State: TX Pws name: COUNTRY WOOD ESTATES Population Served: 273 PWS Source: Purch_surface_water Pws type: CWS Status: Active Facility id: 22287 Facility name: 3-E OF SUBDIV Facility type: Well Treatment objective: disinfection	Epa region: 06 County: Hunt Pwssvconn: 91 Owner type: Private Treatment process: hypochlorination, pre		
Contact name: BLACKHURST, STEVE Original name: BLACKHURST, STEVE Contact phone: 512-670-7625 Contact address2: Not Reported Contact city: PFLUGERVILLE Contact zip: 78660	Contact address1: 1421 WELLS BRANCH PKWY STE 105		
<table border="0" style="width: 100%;"> <tr> <td style="width: 45%;"> Pwsid: TX1160093 State: TX Pws name: COUNTRY WOOD ESTATES Population Served: 273 PWS Source: Purch_surface_water Pws type: CWS Status: Active Facility id: 22288 Facility name: 4-N OF SUBDIV Facility type: Well Treatment objective: disinfection </td> <td style="width: 55%;"> Epa region: 06 County: Hunt Pwssvconn: 91 Owner type: Private Treatment process: hypochlorination, pre </td> </tr> </table>		Pwsid: TX1160093 State: TX Pws name: COUNTRY WOOD ESTATES Population Served: 273 PWS Source: Purch_surface_water Pws type: CWS Status: Active Facility id: 22288 Facility name: 4-N OF SUBDIV Facility type: Well Treatment objective: disinfection	Epa region: 06 County: Hunt Pwssvconn: 91 Owner type: Private Treatment process: hypochlorination, pre
Pwsid: TX1160093 State: TX Pws name: COUNTRY WOOD ESTATES Population Served: 273 PWS Source: Purch_surface_water Pws type: CWS Status: Active Facility id: 22288 Facility name: 4-N OF SUBDIV Facility type: Well Treatment objective: disinfection	Epa region: 06 County: Hunt Pwssvconn: 91 Owner type: Private Treatment process: hypochlorination, pre		

GEOCHECK® - PHYSICAL SETTING SOURCE MAP FINDINGS

Contact name: BLACKHURST, STEVE Original name: BLACKHURST, STEVE Contact phone: 512-670-7625 Contact address2: Not Reported Contact city: PFLUGERVILLE Contact zip: 78660	Contact address1: 1421 WELLS BRANCH PKWY STE 105
Pwsid: TX1160093 State: TX Pws name: COUNTRY WOOD ESTATES Population Served: 273 PWS Source: Purch_surface_water Pws type: CWS Status: Active Facility id: 34236 Facility name: CASH SUD / EMERGENCY IC Facility type: Consecutive_connection Treatment objective: disinfection	Epa region: 06 County: Hunt Pwssvconn: 91 Owner type: Private Treatment process: hypochlorination, pre
Contact name: BLACKHURST, STEVE Original name: BLACKHURST, STEVE Contact phone: 512-670-7625 Contact address2: Not Reported Contact city: PFLUGERVILLE Contact zip: 78660	Contact address1: 1421 WELLS BRANCH PKWY STE 105
Pwsid: TX1160093 State: TX Pws name: COUNTRY WOOD ESTATES Population Served: 273 PWS Source: Purch_surface_water Pws type: CWS Status: Active Facility id: 42734 Facility name: DISTRIBUTION Facility type: Distribution_system_zone Treatment objective: disinfection	Epa region: 06 County: Hunt Pwssvconn: 91 Owner type: Private Treatment process: hypochlorination, pre
Contact name: BLACKHURST, STEVE Original name: BLACKHURST, STEVE Contact phone: 512-670-7625 Contact address2: Not Reported Contact city: PFLUGERVILLE Contact zip: 78660	Contact address1: 1421 WELLS BRANCH PKWY STE 105
Pwsid: TX1160093 State: TX Pws name: COUNTRY WOOD ESTATES Population Served: 273 PWS Source: Purch_surface_water Pws type: CWS Status: Active Facility id: 54576 Facility name: WELL SITE 1/WOODBINE Facility type: Sampling_station Treatment objective: disinfection	Epa region: 06 County: Hunt Pwssvconn: 91 Owner type: Private Treatment process: hypochlorination, pre

GEOCHECK® - PHYSICAL SETTING SOURCE MAP FINDINGS

Contact name:	BLACKHURST, STEVE		
Original name:	BLACKHURST, STEVE		
Contact phone:	512-670-7625	Contact address1:	1421 WELLS BRANCH PKWY STE 105
Contact address2:	Not Reported		
Contact city:	PFLUGERVILLE		
Contact zip:	78660		

Pwsid:	TX1160093	Epa region:	06
State:	TX	County:	Hunt
Pws name:	COUNTRY WOOD ESTATES		
Population Served:	273	Pwssvconn:	91
PWS Source:	Purch_surface_water		
Pws type:	CWS		
Status:	Active	Owner type:	Private
Facility id:	54577		
Facility name:	WELL SITE 5/WOODBINE		
Facility type:	Sampling_station	Treatment process:	hypochlorination, pre
Treatment objective:	disinfection		
Contact name:	BLACKHURST, STEVE		
Original name:	BLACKHURST, STEVE		
Contact phone:	512-670-7625	Contact address1:	1421 WELLS BRANCH PKWY STE 105
Contact address2:	Not Reported		
Contact city:	PFLUGERVILLE		
Contact zip:	78660		

PWS ID:	TX1160093	
Date Initiated:	Not Reported	Date Deactivated: Not Reported
PWS Name:	COUNTRY WOOD ESTATES C/O TRI-COUNTY WATER CO 107 FRONTIER DR QUINLAN, TX 754749556	

Addressee / Facility:	System Owner/Responsible Party BILL R JONES ESTATE
-----------------------	---

Facility Latitude:	32 53 48	Facility Longitude:	096 48 18
City Served:	Not Reported		
Treatment Class:	Treated	Population:	186

Violations information not reported.

**52
NNE
1/2 - 1 Mile
Higher**

TX WELLS TXMON1000130736

Trackno:	96475	Dateentere:	10/28/2006
Ownname:	Cencor Corp.		
Ownstreet:	SW Corner Preston Road & I-635		
Owncity:	Dallas	Ownstate:	TX
Ownzip:	75201	County:	Dallas
Wellstreet:	Same		
Wellcity:	Not Reported	Wellzip:	Not Reported
Own:	MW 9	Latitude:	325523
Lat dec:	32.923054		
Longitude:	964818		

GEOCHECK® - PHYSICAL SETTING SOURCE MAP FINDINGS

Long dec:	-96.805	Brandmodel:	Magellan
Elev:	0	Gn1:	33
Gn:	33025	Gn25:	5
Gn75:	02	Twd:	0
Twn:	1	Twrp:	0
Twr:	0	Um:	1
Twrg:	0	Ud:	0
Ue:	0	Uir:	0
Uin:	0	Uij:	0
Ug:	0	Udw:	0
Up:	0	Us:	0
Ut:	0	Pbn:	0
Pby:	0	Datecomp:	10/27/2006
Datestart:	10/27/2006	Dia1to:	16
Dia1:	7	Dia2from:	Not Reported
Dia2:	Not Reported	Dia3:	Not Reported
Dia2to:	Not Reported	Dia3to:	Not Reported
Dia3from:	Not Reported		
Lith log:	0 to 10' Tan Clay 10' to 12' Tan Limestone 12' to 16' Gray Shale		
Dmdriven:	0	Dmairrotar:	0
Dmmudrotar:	0	Dmbored:	0
Dmairham:	0	Dmcabletoo:	0
Dmjetted:	0	Dmhollowst:	0
Dmrevcirc:	0	Dmotherck:	1
Dmother:	Flight Auger	Bco:	0
Bcs:	0	Bcg:	0
Bcgs:	Not Reported	Bcu:	0
Bcoc:	1	Bcot:	20/40 Sand
Gpf:	Not Reported	Gpt:	Not Reported
Case Screen:	2" New PVC Screen 16' to 11' .010 2" New PVC Riser 11' to 0 s40		
Cemfrom1:	16	Cemto1:	9
Nosacks1:	2 Sand	Cemfrom2:	9
Cemto2:	2	Nosacks2:	3 Bentonite
Cemfrom3:	2	Cemto3:	0
Nosacks3:	2 Cement	Cementmeth:	Mix
Cementby:	SCI	Ds:	Not Reported
Dpl:	Not Reported	Dsv:	Not Reported
Appvar:	Not Reported	Scs:	1
Scsv:	0	Scp:	0
Sca:	0	Watlev:	Not Reported
Watlevdate:	08/17/2006	Artflow:	Not Reported
Packers:	Not Reported		
Wellplug48:	0		
Wptext:	Not Reported		
Tpturbine:	0	Tpjet:	0
Tpsubmersi:	0	Tpcylinder:	0
Tpothcrk:	0	Tpothcr:	Not Reported
Pumpbowld:	Not Reported	Wtpump:	0
Wtbailer:	0	Wtjetted:	0
Wtestimate:	0	Welltestyi:	Not Reported
Welltestdr:	Not Reported	Welltesthr:	Not Reported
Watqualund:	0	Watqualu 1:	1
Watertype:	Not Reported	Stratdepth:	Not Reported
Chemanaly:	0	Chemanaln:	0
Undnatural:	0	Untype:	Not Reported
Undhydro:	0	Undhaz:	0
Undotherck:	0		
Undother:	Not Reported		
Undcertify:	0	Compname:	SCI
Drllcno:	56033	Compstreet:	5066 Brush Creek Road

GEOCHECK® - PHYSICAL SETTING SOURCE MAP FINDINGS

Compcity:	Ft. Worth	Compstate:	TX
Compzip:	76119	Drillernam:	William Fields
Traineenam:	Not Reported	Tnum:	Not Reported
Comments 1:	Not Reported		
Site id:	TXMON1000130736		

GEOCHECK® - PHYSICAL SETTING SOURCE MAP FINDINGS RADON

AREA RADON INFORMATION

State Database: TX Radon

Radon Test Results

County	Mean	Total Sites	%>4 pCi/L	%>20 pCi/L	Min pCi/L	Max pCi/L
DALLAS	1.2	95	3.2	.0	<.5	6.8

Federal EPA Radon Zone for DALLAS County: 3

Note: Zone 1 indoor average level > 4 pCi/L.
 : Zone 2 indoor average level >= 2 pCi/L and <= 4 pCi/L.
 : Zone 3 indoor average level < 2 pCi/L.

Federal Area Radon Information for Zip Code: 75230

Number of sites tested: 1

Area	Average Activity	% <4 pCi/L	% 4-20 pCi/L	% >20 pCi/L
Living Area - 1st Floor	2.200 pCi/L	100%	0%	0%
Living Area - 2nd Floor	Not Reported	Not Reported	Not Reported	Not Reported
Basement	Not Reported	Not Reported	Not Reported	Not Reported

PHYSICAL SETTING SOURCE RECORDS SEARCHED

TOPOGRAPHIC INFORMATION

USGS 7.5' Digital Elevation Model (DEM)

Source: United States Geologic Survey

EDR acquired the USGS 7.5' Digital Elevation Model in 2002 and updated it in 2006. The 7.5 minute DEM corresponds to the USGS 1:24,000- and 1:25,000-scale topographic quadrangle maps. The DEM provides elevation data with consistent elevation units and projection.

Scanned Digital USGS 7.5' Topographic Map (DRG)

Source: United States Geologic Survey

A digital raster graphic (DRG) is a scanned image of a U.S. Geological Survey topographic map. The map images are made by scanning published paper maps on high-resolution scanners. The raster image is georeferenced and fit to the Universal Transverse Mercator (UTM) projection.

HYDROLOGIC INFORMATION

Flood Zone Data: This data, available in select counties across the country, was obtained by EDR in 2003 & 2009 from the Federal Emergency Management Agency (FEMA). Data depicts 100-year and 500-year flood zones as defined by FEMA.

NWI: National Wetlands Inventory. This data, available in select counties across the country, was obtained by EDR in 2002 and 2005 from the U.S. Fish and Wildlife Service.

HYDROGEOLOGIC INFORMATION

AQUIFLOW^R Information System

Source: EDR proprietary database of groundwater flow information

EDR has developed the AQUIFLOW Information System (AIS) to provide data on the general direction of groundwater flow at specific points. EDR has reviewed reports submitted to regulatory authorities at select sites and has extracted the date of the report, hydrogeologically determined groundwater flow direction and depth to water table information.

GEOLOGIC INFORMATION

Geologic Age and Rock Stratigraphic Unit

Source: P.G. Schruben, R.E. Arndt and W.J. Bawiec, Geology of the Conterminous U.S. at 1:2,500,000 Scale - A digital representation of the 1974 P.B. King and H.M. Beikman Map, USGS Digital Data Series DDS - 11 (1994).

STATSGO: State Soil Geographic Database

Source: Department of Agriculture, Natural Resources Conservation Services

The U.S. Department of Agriculture's (USDA) Natural Resources Conservation Service (NRCS) leads the national Conservation Soil Survey (NCSS) and is responsible for collecting, storing, maintaining and distributing soil survey information for privately owned lands in the United States. A soil map in a soil survey is a representation of soil patterns in a landscape. Soil maps for STATSGO are compiled by generalizing more detailed (SSURGO) soil survey maps.

SSURGO: Soil Survey Geographic Database

Source: Department of Agriculture, Natural Resources Conservation Services (NRCS)

Telephone: 800-672-5559

SSURGO is the most detailed level of mapping done by the Natural Resources Conservation Services, mapping scales generally range from 1:12,000 to 1:63,360. Field mapping methods using national standards are used to construct the soil maps in the Soil Survey Geographic (SSURGO) database. SSURGO digitizing duplicates the original soil survey maps. This level of mapping is designed for use by landowners, townships and county natural resource planning and management.

PHYSICAL SETTING SOURCE RECORDS SEARCHED

LOCAL / REGIONAL WATER AGENCY RECORDS

FEDERAL WATER WELLS

PWS: Public Water Systems

Source: EPA/Office of Drinking Water

Telephone: 202-564-3750

Public Water System data from the Federal Reporting Data System. A PWS is any water system which provides water to at least 25 people for at least 60 days annually. PWSs provide water from wells, rivers and other sources.

PWS ENF: Public Water Systems Violation and Enforcement Data

Source: EPA/Office of Drinking Water

Telephone: 202-564-3750

Violation and Enforcement data for Public Water Systems from the Safe Drinking Water Information System (SDWIS) after August 1995. Prior to August 1995, the data came from the Federal Reporting Data System (FRDS).

USGS Water Wells: USGS National Water Inventory System (NWIS)

This database contains descriptive information on sites where the USGS collects or has collected data on surface water and/or groundwater. The groundwater data includes information on wells, springs, and other sources of groundwater.

STATE RECORDS

Public Water Supply Sources Databases

Source: Texas Commission on Environmental Quality

Telephone: 512-239-6199

Locations of public drinking water sources maintained by the TCEQ

Groundwater Database

Source: Texas Water Development Board

Telephone: 512-936-0837

Well Report Database

Source: Department of Licensing and Regulation

Telephone: 512-936-0833

Water Well Database

Source: Harris-Galveston Coastal Subsidence District

Telephone: 281-486-1105

Submitted Driller's Reports Database

Source: Texas Water Development Board

Telephone: 512-936-0833

The Submitted Driller's Reports Database is populated from the online Texas Well Report Submission and Retrieval System which is a cooperative Texas Department of Licensing and Regulation (TDLR) and Texas Water Development Board (TWDB) application that registered water-well drillers use to submit their required reports.

OTHER STATE DATABASE INFORMATION

Texas Oil and Gas Wells:

Source: Texas Railroad Commission

Telephone: 512-463-6882

Oil and gas well locations

RADON

State Database: TX Radon

Source: Department of Health

Telephone: 512-834-6688

Final Report of the Texas Indoor Radon Survey

PHYSICAL SETTING SOURCE RECORDS SEARCHED

Area Radon Information

Source: USGS

Telephone: 703-356-4020

The National Radon Database has been developed by the U.S. Environmental Protection Agency (USEPA) and is a compilation of the EPA/State Residential Radon Survey and the National Residential Radon Survey. The study covers the years 1986 - 1992. Where necessary data has been supplemented by information collected at private sources such as universities and research institutions.

EPA Radon Zones

Source: EPA

Telephone: 703-356-4020

Sections 307 & 309 of IRRA directed EPA to list and identify areas of U.S. with the potential for elevated indoor radon levels.

OTHER

Airport Landing Facilities: Private and public use landing facilities

Source: Federal Aviation Administration, 800-457-6656

Epicenters: World earthquake epicenters, Richter 5 or greater

Source: Department of Commerce, National Oceanic and Atmospheric Administration

STREET AND ADDRESS INFORMATION

© 2010 Tele Atlas North America, Inc. All rights reserved. This material is proprietary and the subject of copyright protection and other intellectual property rights owned by or licensed to Tele Atlas North America, Inc. The use of this material is subject to the terms of a license agreement. You will be held liable for any unauthorized copying or disclosure of this material.

Appendix D – Chain of Title



**Preston Royal Library
5639 Forest Lane
Dallas, Tx 75230**

**Inquiry Number: 2687863.9
February 1, 2010**

The EDR Chain of Title Report



440 Wheelers Farms Road
Milford, CT 06461
800.352.0050
www.edrnet.com

EDR Chain of Title

The EDR Chain of Title Report tracks a line of successive owners from the present back to 1940 of a particular Parcel of property, linked together by recorded transactions which pass title. Available nationwide, this report provides a summary of a property's ownership history and is a valuable source for determining the prior uses of a property. A network of professional Abstractor following established procedures, uses client supplied address information to locate:

- Historical Chain of Title research
- Leases and Miscellaneous

Thank you for your business.
Please contact EDR at 1-800-352-0050
with any questions or comments.

Disclaimer – Copyright and Trademark Notice

This report was prepared for the use of Environmental Data Resources, Inc., and Data Abstract Information Services Inc, exclusively. This report is neither a guarantee of title, a commitment to insure, nor a policy of title insurance. **NO WARRANTY, EXPRESSED OR IMPLIED, IS MADE WHATSOEVER IN CONNECTION WITH THIS REPORT.** Environmental Data Resources, Inc. (EDR) and Data Abstract Information Services, Inc specifically disclaim the making of any such warranties, including without limitation, merchantability or fitness for a particular use or purpose. The information contained in this report is retrieved as it is recorded from the various agencies that make it available. The total liability is limited to the fee paid for this report.

Copyright 2009 by Environmental Data Resources, Inc. All rights reserved. Reproduction in any media or format, in whole or in part, of any report or map of Environmental Data Resources, Inc., or its affiliates, is prohibited without prior written permission.

EDR and its logos are trademarks of Environmental Data Resources, Inc. or its affiliates. All other trademarks used herein are the property of their respective owners.

EDR Chain of Title

TARGET PROPERTY INFORMATION

ADDRESS

Preston Royal Library
Preston Royal Library
Dallas, TX 75230

RESEARCH Resources:

Source 1: Dallas County, TX Records Office

Source 2: N/A

Examiners Notes: Public records in Dallas County, TX from January1, 1980 through February 1, 2010.

PROPERTY DESCRIPTION

Current Owner: The Korean Young Nak Presbyterian Church

Legal Description: N/A

Property Identifiers: APN: Exempt

General Comments: N/A

HISTORICAL CHAIN OF TITLE

See Exhibit "A"

EDR Chain of Title

Chain of Title

Exhibit “A”

EDR Chain of Title

HISTORICAL CHAIN OF TITLE

PARCEL NO. 1

Chain 1

Type of Deed:	Warranty Deed
Title is vested in:	The Korean Young Nak Presbyterian Church
Title received from:	Dallas Independent Presbyterian Church
Date Executed:	December 17, 1991
Date Recorded:	December 20, 1991
Book:	91247
Page:	3583
Volume:	
Instrument #:	
Docket:	
Comments:	N/A

Chain 2

Type of Deed:	Warranty Deed
Title is vested in:	Dallas Independent Presbyterian Church
Title received from:	Elizabeth A Staples
Date Executed:	November 12, 1980
Date Recorded:	November 18, 1980
Book:	86400
Page:	8327
Volume:	
Instrument #:	
Docket:	
Comments:	N/A

Type of Deed: Warranty Deed
Title is vested in: Elizabeth A Staples
Title received from: James V Ellis and Teryne R Davis
Date Executed: May 20, 1969

Date Recorded: May 23, 1969

Book: 81902

Page: 829

Volume:

Instrument #:

Docket:

Comments: N/A

Type of Deed: Warranty Deed
Title of Vested in: James V Ellis and Teryne R Davis
Title received from: Leslie Garrett
Date Executed: October 30, 1938
Date Recorded: November 11, 1938
Book: 6109
Page: 382

Comments: N/A

\$12.00
852785 DLF
KINSALA

4

TO THE CLERK OF DALLAS COUNTY, TEXAS:

After recording, please return to:

Mr. David A. Merrifield
Smith, Merrifield & Richards
4054 McKinney Avenue, Suite 310
Dallas, Texas 75204

n

5734

2

12.00 OFFED
3 12/20/91

WARRANTY DEED

Date: December 17, 1991

Grantor: Dallas Independent Presbyterian Church

Grantor's Mailing Address
(including county): Robert W. Smith
12750 Merit Drive, Suite 1320
Dallas, Dallas County, Texas 75251

Arthur M. (Russ) Meyer, Jr.
3700 Thanksgiving Tower
1601 Elm Street
Dallas, Dallas County, Texas 75201

Grantee: The Korean Young Nak Presbyterian Church (P.C.A.) of
Dallas, Inc., a Texas Non-Profit Corporation

Grantee's Mailing Address
(including county): Chul M. Rhee
13093 Meandering Way
Dallas, Dallas County, Texas 75240

Consideration: For and in consideration of the sum of TEN and NO/100
DOLLARS (\$10.00) and other good and valuable
consideration in hand paid by the Grantee named above,
the receipt and sufficiency of which are acknowledged by
Grantor, and the further consideration of the sum of
THREE HUNDRED THOUSAND and NO/100 DOLLARS
(\$300,000.00) to be paid by the Grantee named above to
Grantor as evidenced by a promissory note ("Note") of the
same date as this instrument, executed by the Grantee
named above and payable to the order of Grantor.

Property (including any improvements):

Lots No. 7, 8, 9, 10, 11, 12, 13 and 14, City Block No. 6/6380, Melshire Estates No. 4, an Addition to the City of Dallas, Texas, according to the Plat thereof recorded in Volume 44, page 39, Map Records, Dallas County, Texas.

Together with and including only the pews in the auditorium and the built-in appliances in the kitchen; and further

Together with and subject to the month-to-month tenancy existing on the property as a result of the Lease Agreement by and between Dallas Independent Presbyterian Church and Baruch Ha Shem, dated August 18, 1989.

Reservations from and Exceptions to Conveyance and Warranty:

This conveyance is subject to the following:

- (1) The Lien, Deed of Trust, Security Agreement and Financing Statement ("Deed of Trust") of the same date as this conveyance, executed by Grantee, securing payment of the Note; and
- (2) Visible and apparent easements, rights-of-way and prescriptive rights; all presently recorded restrictions, reservations, covenants, conditions, oil and gas leases, mineral severances, and other instruments other than liens and conveyances that affect the Property; rights of adjoining owners in any walls and fences situated on a common boundary; ~~any discrepancies, conflicts or shortages in area or boundary lines; any encroachments or overlapping of improvements;~~ all rights, obligations, and other matters emanating from and existing by reason of the creation, establishment, maintenance and operation of the County Water Improvement District; taxes for 1991 or any prior year imposed after the date of this conveyance, the payment of which Grantee assumes.

Bill
AMM

It is expressly agreed that a vendor's lien and superior title are retained against the property in favor of Grantor until the Note and all interest due are fully paid according to the Note's face, tenor, effect, and reading, when this Deed shall become absolute; provided, however, that Grantor shall not be entitled to enforce the Vendor's lien or assert the


superior title retained against the Property unless Grantor is also entitled to exercise Grantor's rights of foreclosure arising under the Deed of Trust.

Grantor, for the Consideration and subject to the Reservations from and Exceptions to Conveyance and Warranty, hereby grants, bargains, sells, and conveys to Grantee the Property, together with all and singular the rights and appurtenances thereto in any wise belonging, to have and to hold it to Grantee, Grantee's heirs, executors, administrators, successors, or assigns forever. Grantor binds Grantor and Grantor's heirs, executors, administrators, and successors to warrant and forever defend all and singular the property to Grantee and Grantee's heirs, executors, administrators, successors, and assigns against every person whomsoever lawfully claiming or to claim the same or any part thereof, except as to the reservations from and exceptions to conveyance and warranty.


When the context requires, singular nouns and pronouns include the plural.

GRANTOR:

**DALLAS INDEPENDENT PRESBYTERIAN
CHURCH**

By: 
Robert W. Smith by Bowen V. Florsheim,
pursuant to Power of Attorney

12750 Merit Drive, Suite 1320
Dallas, Texas 75251

By: 
Arthur M. (Russ) Meyer, Jr.
3700 Thanksgiving Tower
1601 Elm Street
Dallas, Texas 75201

THE STATE OF TEXAS

§


COUNTY OF DALLAS

§

§

BEFORE ME, the undersigned authority, on this day personally appeared Robert W. Smith by Bowen L. Florsheim, pursuant to Power of Attorney, known to me to be the person whose name is subscribed to the foregoing instrument, and acknowledged to me that he executed the same for the purposes and consideration therein expressed.

GIVEN UNDER MY HAND AND SEAL OF OFFICE, this 17th day of December, 1991.



Donna L. Kinsala
Notary Public in and for
the State of Texas

My Commission Expires:

THE STATE OF TEXAS

§

COUNTY OF DALLAS

§

§

BEFORE ME, the undersigned authority, on this day personally appeared Arthur M. (Russ) Meyer, Jr., known to me to be the person whose name is subscribed to the foregoing instrument, and acknowledged to me that he executed the same for the purposes and consideration therein expressed.

GIVEN UNDER MY HAND AND SEAL OF OFFICE, this 17th day of December, 1991.



[SEAL]

Donna L. Kinsala
Notary Public in and for
the State of Texas

My Commission Expires:

CNDPCJ

91247 3587

91 DEC 27 AM 11:18

EARL COLLOCK
COUNTY CLERK
DALLAS COUNTY

TO THE CLERK OF DALLAS COUNTY, TEXAS:

After recording, please return to:
Mr. David A. Merrifield
Smith, Merrifield & Richards
4054 McKinney Avenue, Suite 310
Dallas, Texas 75204

Any provision herein which conflicts with the state, federal, or local law of the State of Texas shall be null and void. This instrument was filed on the date and time indicated on the record of the State of Texas. The State of Texas is hereby notified that this instrument was filed on the date and time indicated on the record of the State of Texas. The State of Texas is hereby notified that this instrument was filed on the date and time indicated on the record of the State of Texas.

DEC 20 1991

COUNTY CLERK, Dallas County, Texas



Earl Collock

Appendix E –Environmental Lien Search

Preston Royal Library
5639 Forest Lane
Dallas, TX 75230

Inquiry Number: 2687863.7
January 29, 2010

The EDR Environmental LienSearch™ Report



Environmental Data Resources Inc

440 Wheelers Farms Road
Milford, CT 06461
800.352.0050
www.edrnet.com

EDR Environmental LienSearch™ Report

The EDR Environmental LienSearch Report provides results from a search of available current land title records for environmental cleanup liens and other activity and use limitations, such as engineering controls and institutional controls.

A network of professional, trained researchers, following established procedures, uses client supplied address information to:

- search for parcel information and/or legal description;
- search for ownership information;
- research official land title documents recorded at jurisdictional agencies such as recorders' offices, registries of deeds, county clerks' offices, etc.;
- access a copy of the deed;
- search for environmental encumbering instrument(s) associated with the deed;
- provide a copy of any environmental encumbrance(s) based upon a review of key words in the instrument(s) (title, parties involved, and description); and
- provide a copy of the deed or cite documents reviewed.

Thank you for your business.
Please contact EDR at 1-800-352-0050
with any questions or comments.

Disclaimer - Copyright and Trademark Notice

This report was prepared for the use of Environmental Data Resources, Inc., and Data Abstract Information Services, exclusively. This report is neither a guarantee of title, a commitment to insure, or a policy of title insurance. **NO WARRANTY, EXPRESSED OR IMPLIED, IS MADE WHATSOEVER IN CONNECTION WITH THIS REPORT.** Environmental Data Resources, Inc. (EDR) and Data Abstract Information Services, Inc specifically disclaim the making of any such warranties, including without limitation, merchantability or fitness for a particular use or purpose. The information contained in this report is retrieved as it is recorded from the various agencies that make it available. The total liability is limited to the fee paid for this report.

Copyright 2006 by Environmental Data Resources, Inc. All rights reserved. Reproduction in any media or format, in whole or in part, of any report or map of Environmental Data Resources, Inc., or its affiliates, is prohibited without prior written permission.

EDR and its logos are trademarks of Environmental Data Resources, Inc. or its affiliates. All other trademarks used herein are the property of their respective owners.

EDR Environmental LienSearch™ Report

TARGET PROPERTY INFORMATION

ADDRESS

**PRESTON ROYAL LIBRARY
5639 FOREST LANE
DALLAS, TX 75230**

RESEARCH SOURCE

Source 1: Dallas County, TX Recorders Office
Source 2: N/A
Examiner's Note: Public records in Dallas County, TX Recorders Office from January 1, 1980 through January 29, 2010

PROPERTY DESCRIPTION

Current Owner: The Korean Young Nak Presbyterian Church of Dallas Inc
Legal Description: N/A
Property Identifiers: APN: Exempt
General Comments: N/A

PROPERTY INFORMATION

Deed 1:

Type of Deed: Warranty Deed
Title is vested in: The Korean Young Nak Presbyterian Church of Dallas Inc
Title received from: Robert W Smith
Date Executed: December 17, 1991
Date Recorded: December 20, 1991
Book: 91247
Page: 3583
Volume:
Instrument #:
Docket:

Land Record Comments: N/A

ENVIRONMENTAL LIEN

Environmental Lien: Found ☐ Not Found X

If found:

1st Party:

2nd Party:

Dated:

EDR Environmental LienSearch™ Report

Recorded:

Book:

Page:

Docket:

Volume:

Instrument:

Comments:

Miscellaneous:

OTHER ACTIVITY AND USE LIMITATIONS (AULs)

Other AUL's: Found ☐ Not Found X

If found:

1st Party:

2nd Party:

Dated:

Recorded:

Book:

Page:

Docket:

Volume:

Instrument:

Comments:

Miscellaneous:

EDR Environmental LienSearch™ Report

DEED EXHIBIT

\$12.00
852785 DLF
KINSALA

4

TO THE CLERK OF DALLAS COUNTY, TEXAS:

After recording, please return to:

Mr. David A. Merrifield
Smith, Merrifield & Richards
4054 McKinney Avenue, Suite 310
Dallas, Texas 75204

n

5734

2

12.00 OFFED
3 12/20/91

WARRANTY DEED

Date: December 17, 1991

Grantor: Dallas Independent Presbyterian Church

Grantor's Mailing Address
(including county): Robert W. Smith
12750 Merit Drive, Suite 1320
Dallas, Dallas County, Texas 75251

Arthur M. (Russ) Meyer, Jr.
3700 Thanksgiving Tower
1601 Elm Street
Dallas, Dallas County, Texas 75201

Grantee: The Korean Young Nak Presbyterian Church (P.C.A.) of
Dallas, Inc., a Texas Non-Profit Corporation

Grantee's Mailing Address
(including county): Chul M. Rhee
13093 Meandering Way
Dallas, Dallas County, Texas 75240

Consideration: For and in consideration of the sum of TEN and NO/100
DOLLARS (\$10.00) and other good and valuable
consideration in hand paid by the Grantee named above,
the receipt and sufficiency of which are acknowledged by
Grantor, and the further consideration of the sum of
THREE HUNDRED THOUSAND and NO/100 DOLLARS
(\$300,000.00) to be paid by the Grantee named above to
Grantor as evidenced by a promissory note ("Note") of the
same date as this instrument, executed by the Grantee
named above and payable to the order of Grantor.

Property (including any improvements):

Lots No. 7, 8, 9, 10, 11, 12, 13 and 14, City Block No. 6/6380, Melshire Estates No. 4, an Addition to the City of Dallas, Texas, according to the Plat thereof recorded in Volume 44, page 39, Map Records, Dallas County, Texas.

Together with and including only the pews in the auditorium and the built-in appliances in the kitchen; and further

Together with and subject to the month-to-month tenancy existing on the property as a result of the Lease Agreement by and between Dallas Independent Presbyterian Church and Baruch Ha Shem, dated August 18, 1989.

Reservations from and Exceptions to Conveyance and Warranty:

This conveyance is subject to the following:

- (1) The Lien, Deed of Trust, Security Agreement and Financing Statement ("Deed of Trust") of the same date as this conveyance, executed by Grantee, securing payment of the Note; and
- (2) Visible and apparent easements, rights-of-way and prescriptive rights; all presently recorded restrictions, reservations, covenants, conditions, oil and gas leases, mineral severances, and other instruments other than liens and conveyances that affect the Property; rights of adjoining owners in any walls and fences situated on a common boundary; ~~any discrepancies, conflicts or shortages in area or boundary lines; any encroachments or overlapping of improvements;~~ all rights, obligations, and other matters emanating from and existing by reason of the creation, establishment, maintenance and operation of the County Water Improvement District; taxes for 1991 or any prior year imposed after the date of this conveyance, the payment of which Grantee assumes.

Bill
AMM

It is expressly agreed that a vendor's lien and superior title are retained against the property in favor of Grantor until the Note and all interest due are fully paid according to the Note's face, tenor, effect, and reading, when this Deed shall become absolute; provided, however, that Grantor shall not be entitled to enforce the Vendor's lien or assert the


superior title retained against the Property unless Grantor is also entitled to exercise Grantor's rights of foreclosure arising under the Deed of Trust.

Grantor, for the Consideration and subject to the Reservations from and Exceptions to Conveyance and Warranty, hereby grants, bargains, sells, and conveys to Grantee the Property, together with all and singular the rights and appurtenances thereto in any wise belonging, to have and to hold it to Grantee, Grantee's heirs, executors, administrators, successors, or assigns forever. Grantor binds Grantor and Grantor's heirs, executors, administrators, and successors to warrant and forever defend all and singular the property to Grantee and Grantee's heirs, executors, administrators, successors, and assigns against every person whomsoever lawfully claiming or to claim the same or any part thereof, except as to the reservations from and exceptions to conveyance and warranty.


When the context requires, singular nouns and pronouns include the plural.

GRANTOR:

**DALLAS INDEPENDENT PRESBYTERIAN
CHURCH**

By: 
Robert W. Smith by Bowen V. Florsheim,
pursuant to Power of Attorney

12750 Merit Drive, Suite 1320
Dallas, Texas 75251

By: 
Arthur M. (Russ) Meyer, Jr.
3700 Thanksgiving Tower
1601 Elm Street
Dallas, Texas 75201

THE STATE OF TEXAS

§


COUNTY OF DALLAS

§

§

BEFORE ME, the undersigned authority, on this day personally appeared Robert W. Smith by Bowen L. Florsheim, pursuant to Power of Attorney, known to me to be the person whose name is subscribed to the foregoing instrument, and acknowledged to me that he executed the same for the purposes and consideration therein expressed.

GIVEN UNDER MY HAND AND SEAL OF OFFICE, this 17th day of December, 1991.



Donna L. Kinsala
Notary Public in and for
the State of Texas

My Commission Expires:

THE STATE OF TEXAS

§

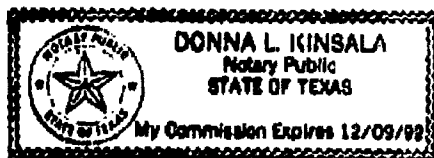
COUNTY OF DALLAS

§

§

BEFORE ME, the undersigned authority, on this day personally appeared Arthur M. (Russ) Meyer, Jr., known to me to be the person whose name is subscribed to the foregoing instrument, and acknowledged to me that he executed the same for the purposes and consideration therein expressed.

GIVEN UNDER MY HAND AND SEAL OF OFFICE, this 17th day of December, 1991.



[SEAL]

Donna L. Kinsala
Notary Public in and for
the State of Texas

My Commission Expires:

CNDPCJ

91247 3587

91 DEC 27 AM 11:18

EARL COLLOCK
COUNTY CLERK
DALLAS COUNTY

TO THE CLERK OF DALLAS COUNTY, TEXAS:

After recording, please return to:
Mr. David A. Merrifield
Smith, Merrifield & Richards
4054 McKinney Avenue, Suite 310
Dallas, Texas 75204

Any provision herein which conflicts with the state, federal, or local law of the State of Texas shall be null and void. This instrument was filed on the date and time indicated on the record of the State of Texas. The County of Dallas has accepted this instrument for filing and recording in the public records of the County of Dallas, Texas, as stamped hereon by me and my duly qualified assistants in the volume and page of the record of the County of Dallas, Texas, as stamped hereon by me.

COUNTY CLERK, Dallas County, Texas



DEC 20 1991

Earl Collock

Appendix F – User Questionnaire



G R E S H A M
S M I T H A N D
P A R T N E R S

Site User Questionnaire

Property

Name: Future Preston Royal Replacement
Library
Address: 5639 Forest Lane
Dallas, Texas 75230

Property Contact/Representative

Name: Mr. Alfredo Ortiz
Address: City of Dallas,
1500 Marilla Suite L2FS
Dallas, Texas 75201

Purpose: Phase I Environmental Site Assessment

The following questions are from the ASTM Practice E 1527-05, *Standard Practice for Environmental Site Assessments: Phase I Environmental Site Assessment Process* Appendix X3 and should be answered to the best of your knowledge.

1. Are you aware of any environmental cleanup liens against the *property* that are filed or recorded under federal, tribal, state or local law?
NO
2. Are you aware of any AULs, such as *engineering controls*, land use restrictions or *institutional controls* that are in place at the site and/or have been filed or recorded in a registry under federal, tribal, state or local law?
NO
3. As the *user* of this *ESA* do you have any specialized knowledge or experience related to the *property* or nearby properties? For example, are you involved in the same line of business as the current or former *occupants* of the *property* or an adjoining *property* so that you would have specialized knowledge of the chemicals and processes used by this type of business?
NO
4. Does the purchase price being paid for this *property* reasonably reflect the fair market value of the *property*? If you conclude that there is a difference, have you considered whether the lower purchase price is because contamination is known or believed to be present at the *property*?
YES

Design Services For The Built Environment

2811 McKinney Avenue, Suite 300 / Dallas, Texas 75204 / Phone 214.350.1500 / www.gspnet.com



5. Are you aware of commonly known or *reasonably ascertainable* information about the *property* that would help the *environmental professional* to identify conditions indicative of releases or threatened releases? For example, as *user*,
- (a.) Do you know the past uses of the *property*?
No
- (b.) Do you know of specific chemicals that are present or once were present at the *property*?
No
- (c.) Do you know of spills or other chemical releases that have taken place at the *property*?
No
- (d.) Do you know of any environmental cleanups that have taken place at the *property*?
No
6. As the *user* of this *ESA*, based on your knowledge and experience related to the *property* are there any *obvious* indicators that point to the presence or likely presence of contamination at the *property*?
No

Appendix G – Historical Aerial Photographs



Preston Royal Library

5639 Forest Lane

Dallas, TX 75230

Inquiry Number: 2687863.5

February 01, 2010

The EDR Aerial Photo Decade Package

EDR Aerial Photo Decade Package

Environmental Data Resources, Inc. (EDR) Aerial Photo Decade Package is a screening tool designed to assist environmental professionals in evaluating potential liability on a target property resulting from past activities. EDRs professional researchers provide digitally reproduced historical aerial photographs, and when available, provide one photo per decade.

When delivered electronically by EDR, the aerial photo images included with this report are for ONE TIME USE ONLY. Further reproduction of these aerial photo images is prohibited without permission from EDR. For more information contact your EDR Account Executive.

Thank you for your business.
Please contact EDR at 1-800-352-0050
with any questions or comments.

Disclaimer - Copyright and Trademark Notice

This Report contains certain information obtained from a variety of public and other sources reasonably available to Environmental Data Resources, Inc. It cannot be concluded from this Report that coverage information for the target and surrounding properties does not exist from other sources. **NO WARRANTY EXPRESSED OR IMPLIED, IS MADE WHATSOEVER IN CONNECTION WITH THIS REPORT. ENVIRONMENTAL DATA RESOURCES, INC. SPECIFICALLY DISCLAIMS THE MAKING OF ANY SUCH WARRANTIES, INCLUDING WITHOUT LIMITATION, MERCHANTABILITY OR FITNESS FOR A PARTICULAR USE OR PURPOSE. ALL RISK IS ASSUMED BY THE USER. IN NO EVENT SHALL ENVIRONMENTAL DATA RESOURCES, INC. BE LIABLE TO ANYONE, WHETHER ARISING OUT OF ERRORS OR OMISSIONS, NEGLIGENCE, ACCIDENT OR ANY OTHER CAUSE, FOR ANY LOSS OF DAMAGE, INCLUDING, WITHOUT LIMITATION, SPECIAL, INCIDENTAL, CONSEQUENTIAL, OR EXEMPLARY DAMAGES. ANY LIABILITY ON THE PART OF ENVIRONMENTAL DATA RESOURCES, INC. IS STRICTLY LIMITED TO A REFUND OF THE AMOUNT PAID FOR THIS REPORT.** Purchaser accepts this Report AS IS. Any analyses, estimates, ratings, environmental risk levels or risk codes provided in this Report are provided for illustrative purposes only, and are not intended to provide, nor should they be interpreted as providing any facts regarding, or prediction or forecast of, any environmental risk for any property. Only a Phase I Environmental Site Assessment performed by an environmental professional can provide information regarding the environmental risk for any property. Additionally, the information provided in this Report is not to be construed as legal advice.

Copyright 2010 by Environmental Data Resources, Inc. All rights reserved. Reproduction in any media or format, in whole or in part, of any report or map of Environmental Data Resources, Inc., or its affiliates, is prohibited without prior written permission.

EDR and its logos (including Sanborn and Sanborn Map) are trademarks of Environmental Data Resources, Inc. or its affiliates. All other trademarks used herein are the property of their respective owners.

Date EDR Searched Historical Sources:

Aerial Photography February 01, 2010

Target Property:

5639 Forest Lane

Dallas, TX 75230

<u><i>Year</i></u>	<u><i>Scale</i></u>	<u><i>Details</i></u>	<u><i>Source</i></u>
1942	Aerial Photograph. Scale: 1"=500'	Flight Year: 1942	ASCS
1958	Aerial Photograph. Scale: 1"=500'	Flight Year: 1958	ASCS
1968	Aerial Photograph. Scale: 1"=500'	Flight Year: 1968	USGS
1972	Aerial Photograph. Scale: 1"=500'	Flight Year: 1972	ASCS
1984	Aerial Photograph. Scale: 1"=500'	Flight Year: 1984	TXDOT
1995	Aerial Photograph. Scale: 1"=500'	Flight Year: 1995	USGS-CIR
2004	Aerial Photograph. Scale: 1"=500'	Flight Year: 2004	USDA-CIR
2005	Aerial Photograph. 1" = 604'	Flight Year: 2005	EDR
2006	Aerial Photograph. 1" = 604'	Flight Year: 2006	EDR



INQUIRY #: 2687863.5

YEAR: 1942

| = 500'




 Environmental Data Resources Inc.



INQUIRY #: 2687863.5

YEAR: 1958

| = 500'





INQUIRY #: 2687863.5

YEAR: 1968

| = 500'





INQUIRY #: 2687863.5

YEAR: 1972

| = 500'





INQUIRY #: 2687863.5

YEAR: 1984

| = 500'





INQUIRY #: 2687863.5

YEAR: 1995

| = 500'





INQUIRY #: 2687863.5

YEAR: 2004

| = 500'





INQUIRY #: 2687863.5

YEAR: 2005

| = 604'





INQUIRY #: 2687863.5

YEAR: 2006

| = 604'



Appendix H – Historical Topographic Maps



Preston Royal Library

5639 Forest Lane

Dallas, TX 75230

Inquiry Number: 2687863.4

January 29, 2010

The EDR Historical Topographic Map Report

EDR Historical Topographic Map Report

Environmental Data Resources, Inc.s (EDR) Historical Topographic Map Report is designed to assist professionals in evaluating potential liability on a target property resulting from past activities. EDRs Historical Topographic Map Report includes a search of a collection of public and private color historical topographic maps, dating back to the early 1900s.

Thank you for your business.
Please contact EDR at 1-800-352-0050
with any questions or comments.

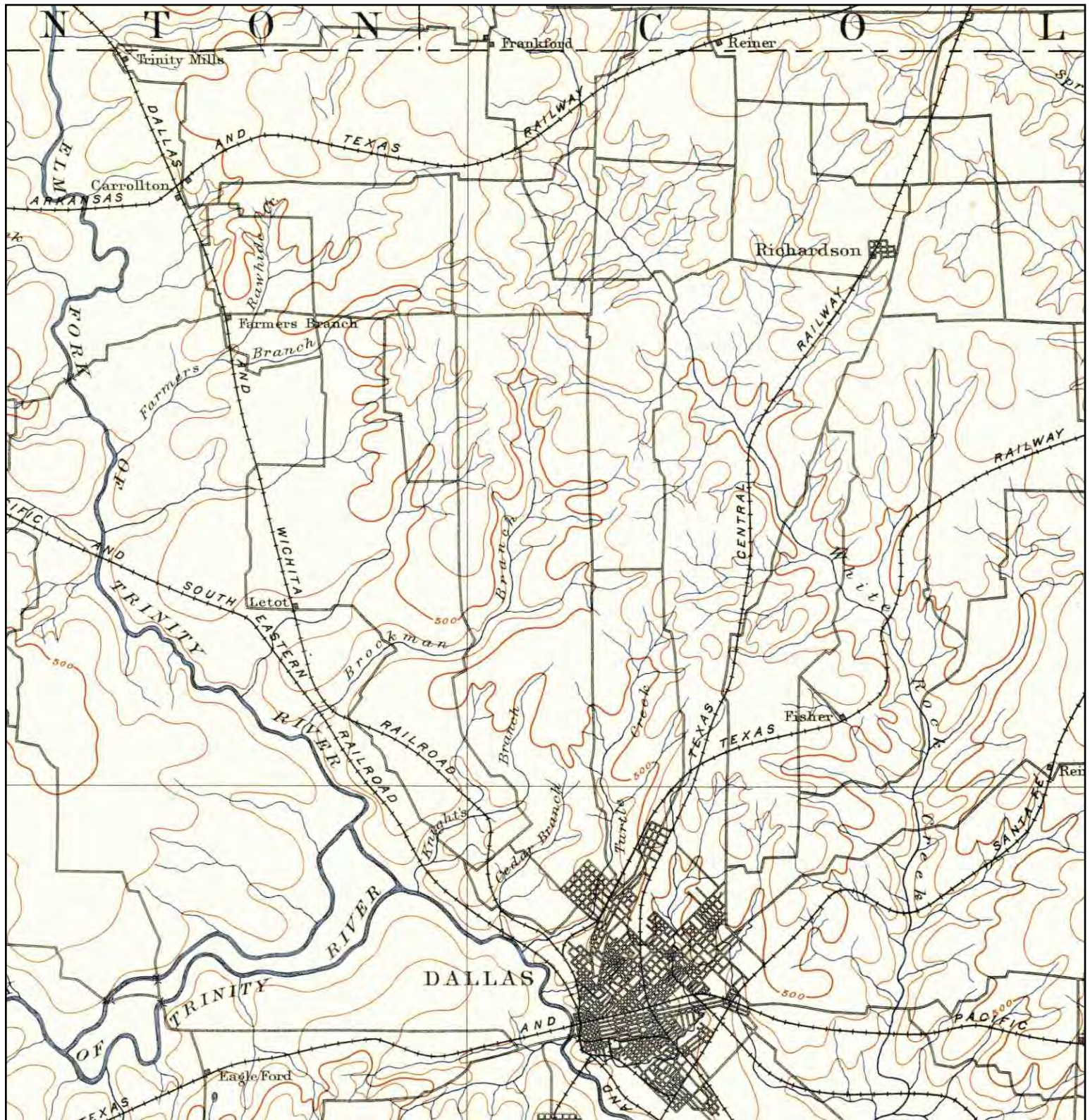
Disclaimer - Copyright and Trademark Notice

This Report contains certain information obtained from a variety of public and other sources reasonably available to Environmental Data Resources, Inc. It cannot be concluded from this Report that coverage information for the target and surrounding properties does not exist from other sources. **NO WARRANTY EXPRESSED OR IMPLIED, IS MADE WHATSOEVER IN CONNECTION WITH THIS REPORT. ENVIRONMENTAL DATA RESOURCES, INC. SPECIFICALLY DISCLAIMS THE MAKING OF ANY SUCH WARRANTIES, INCLUDING WITHOUT LIMITATION, MERCHANTABILITY OR FITNESS FOR A PARTICULAR USE OR PURPOSE. ALL RISK IS ASSUMED BY THE USER. IN NO EVENT SHALL ENVIRONMENTAL DATA RESOURCES, INC. BE LIABLE TO ANYONE, WHETHER ARISING OUT OF ERRORS OR OMISSIONS, NEGLIGENCE, ACCIDENT OR ANY OTHER CAUSE, FOR ANY LOSS OF DAMAGE, INCLUDING, WITHOUT LIMITATION, SPECIAL, INCIDENTAL, CONSEQUENTIAL, OR EXEMPLARY DAMAGES. ANY LIABILITY ON THE PART OF ENVIRONMENTAL DATA RESOURCES, INC. IS STRICTLY LIMITED TO A REFUND OF THE AMOUNT PAID FOR THIS REPORT.** Purchaser accepts this Report AS IS. Any analyses, estimates, ratings, environmental risk levels or risk codes provided in this Report are provided for illustrative purposes only, and are not intended to provide, nor should they be interpreted as providing any facts regarding, or prediction or forecast of, any environmental risk for any property. Only a Phase I Environmental Site Assessment performed by an environmental professional can provide information regarding the environmental risk for any property. Additionally, the information provided in this Report is not to be construed as legal advice.

Copyright 2010 by Environmental Data Resources, Inc. All rights reserved. Reproduction in any media or format, in whole or in part, of any report or map of Environmental Data Resources, Inc., or its affiliates, is prohibited without prior written permission.

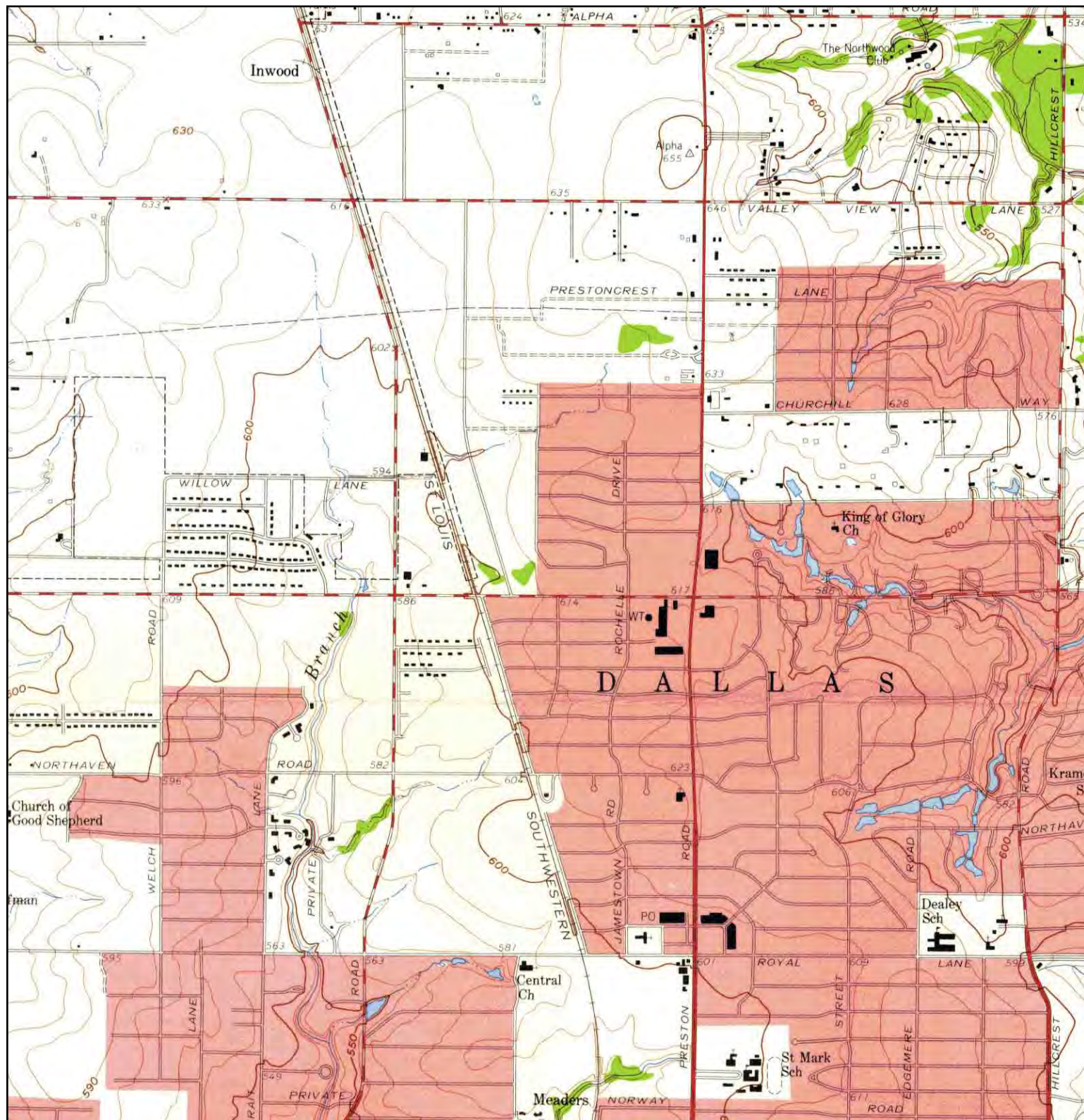
EDR and its logos (including Sanborn and Sanborn Map) are trademarks of Environmental Data Resources, Inc. or its affiliates. All other trademarks used herein are the property of their respective owners.

Historical Topographic Map



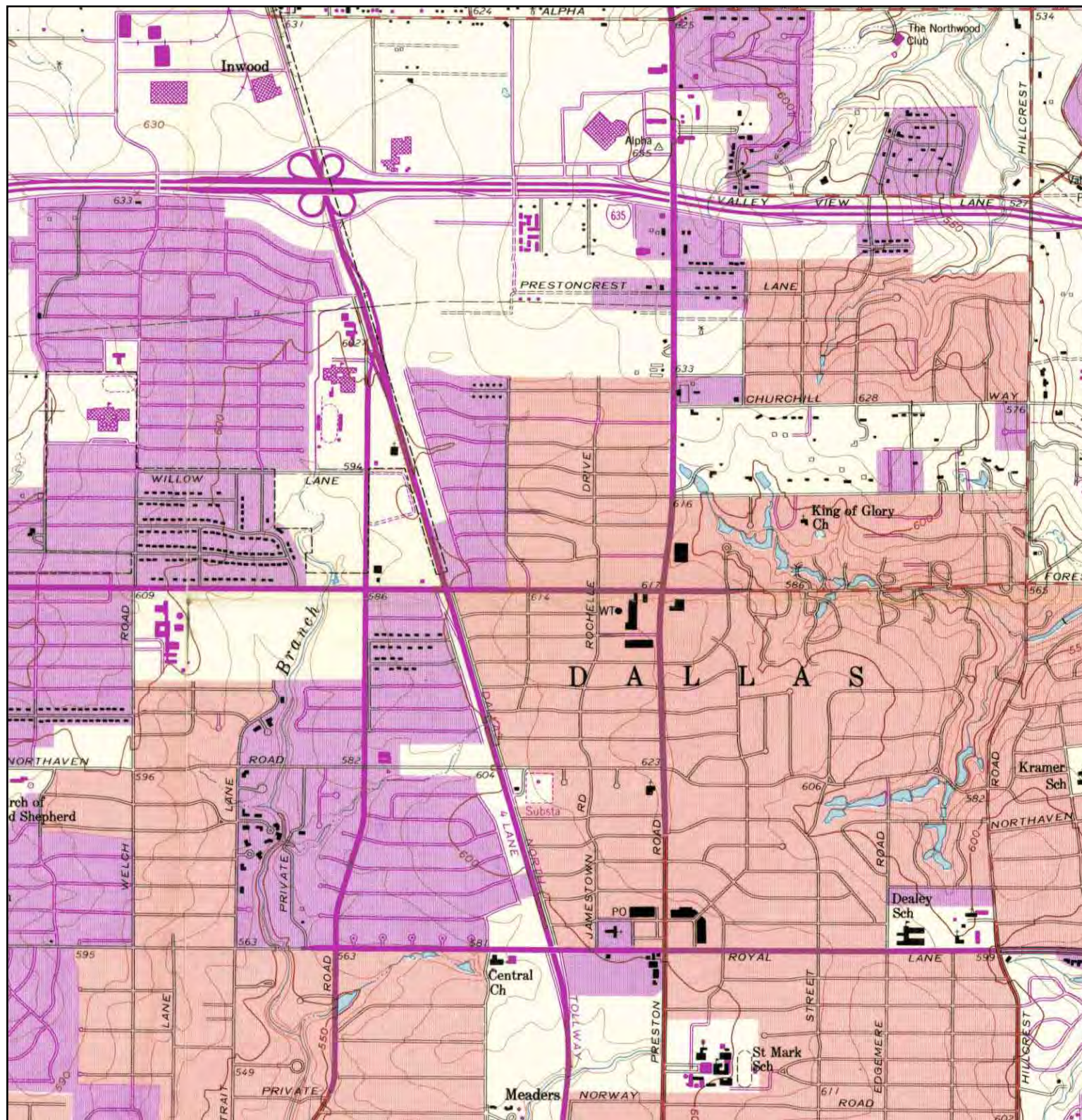
<p>N ↑</p>	<p>TARGET QUAD NAME: DALLAS MAP YEAR: 1893 SERIES: 30 SCALE: 1:125000</p>	<p>SITE NAME: Preston Royal Library ADDRESS: 5639 Forest Lane Dallas, TX 75230 LAT/LONG: 32.9099 / 96.812</p>	<p>CLIENT: Gresham Smith & Partners CONTACT: R. Keith Barnhill INQUIRY#: 2687863.4 RESEARCH DATE: 01/29/2010</p>
----------------	--	---	--

Historical Topographic Map



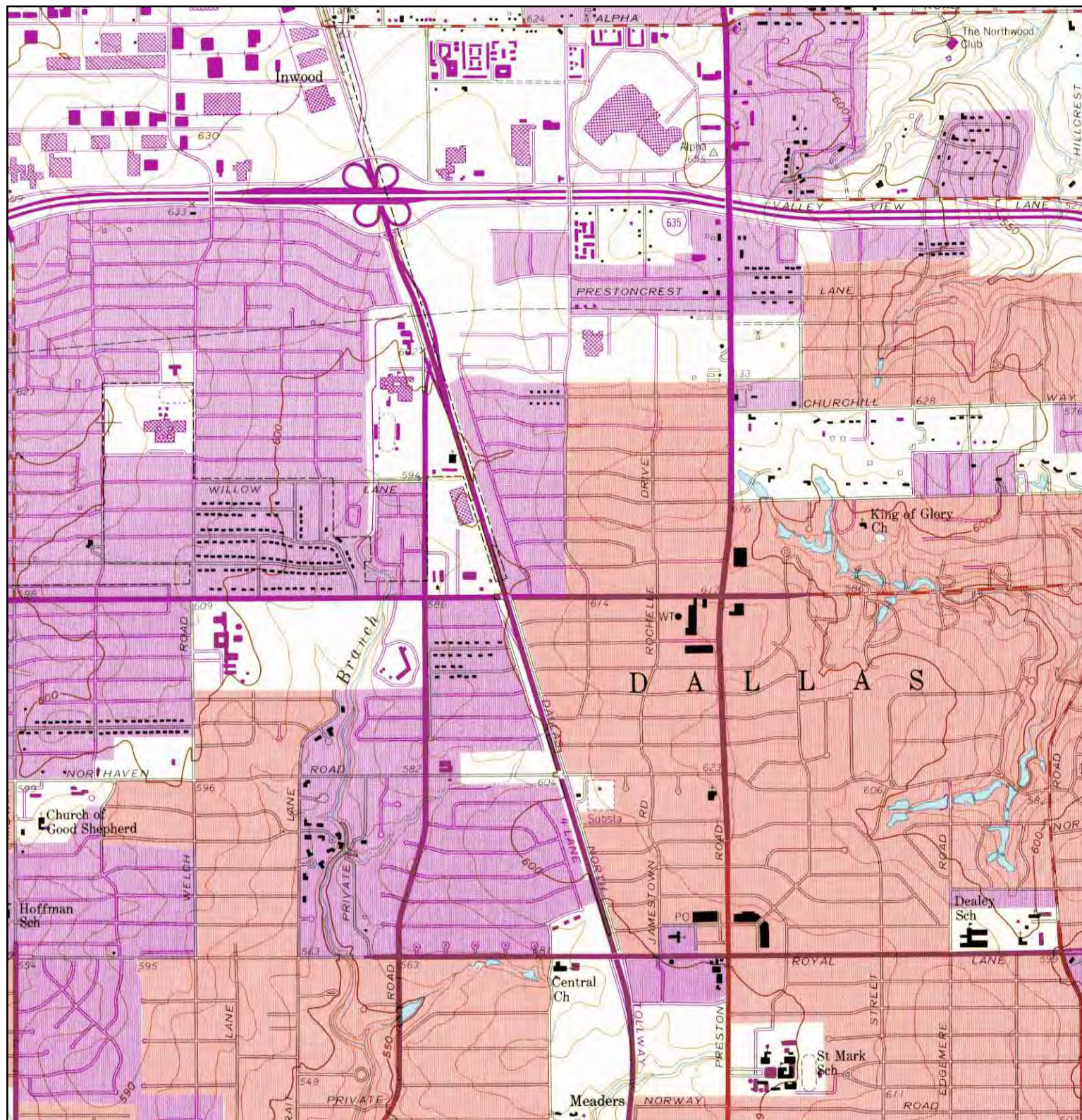
<p>N ↑</p>	<p>TARGET QUAD NAME: ADDISON MAP YEAR: 1959 SERIES: 7.5 SCALE: 1:24000</p>	<p>SITE NAME: Preston Royal Library ADDRESS: 5639 Forest Lane Dallas, TX 75230 LAT/LONG: 32.9099 / 96.812</p>	<p>CLIENT: Gresham Smith & Partners CONTACT: R. Keith Barnhill INQUIRY#: 2687863.4 RESEARCH DATE: 01/29/2010</p>
----------------	---	---	--

Historical Topographic Map



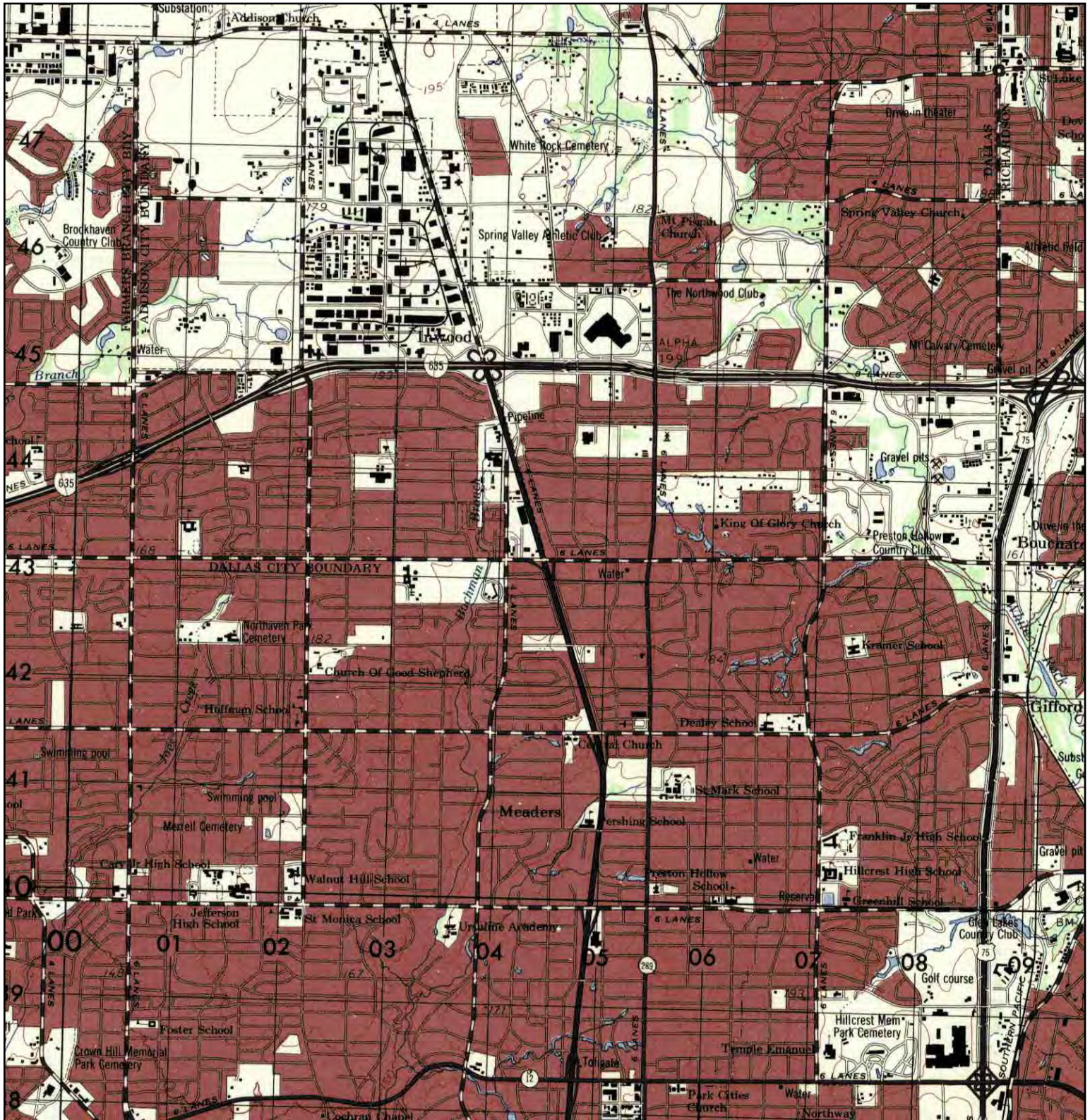
<p>N ↑</p>	<p>TARGET QUAD NAME: ADDISON MAP YEAR: 1968 PHOTOREVISED FROM: 1959 SERIES: 7.5 SCALE: 1:24000</p>	<p>SITE NAME: Preston Royal Library ADDRESS: 5639 Forest Lane Dallas, TX 75230 LAT/LONG: 32.9099 / 96.812</p>	<p>CLIENT: Gresham Smith & Partners CONTACT: R. Keith Barnhill INQUIRY#: 2687863.4 RESEARCH DATE: 01/29/2010</p>
----------------	--	---	--

Historical Topographic Map



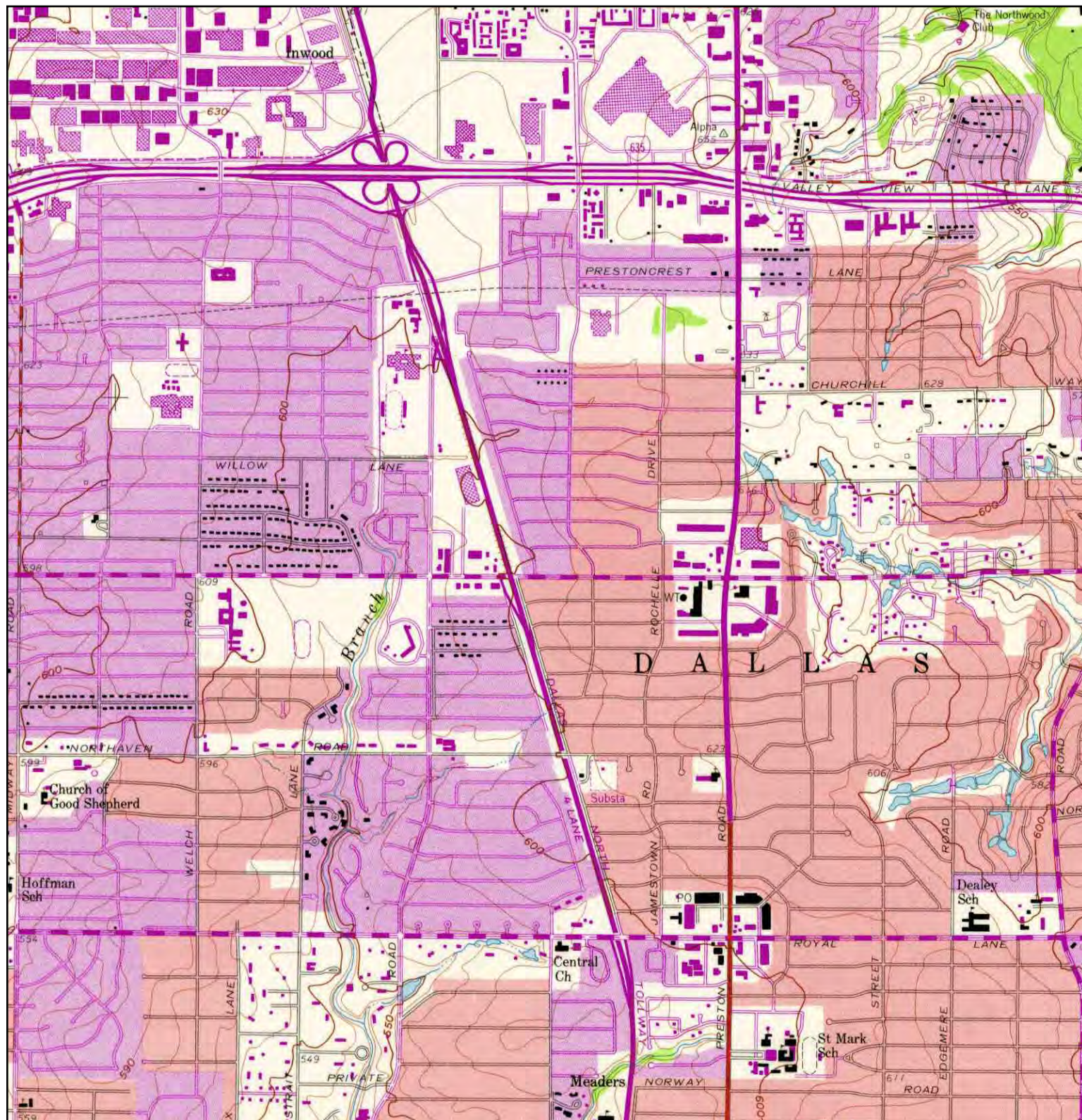
<p>N ↑</p>	<p>TARGET QUAD NAME: ADDISON MAP YEAR: 1973 PHOTOREVISED FROM: 1959 SERIES: 7.5 SCALE: 1:24000</p>	<p>SITE NAME: Preston Royal Library ADDRESS: 5639 Forest Lane Dallas, TX 75230 LAT/LONG: 32.9099 / 96.812</p>	<p>CLIENT: Gresham Smith & Partners CONTACT: R. Keith Barnhill INQUIRY#: 2687863.4 RESEARCH DATE: 01/29/2010</p>
----------------	--	---	--

Historical Topographic Map



<p>N ↑</p>	<p>TARGET QUAD NAME: CARROLLTON MAP YEAR: 1978 SERIES: 15 SCALE: 1:50000</p>	<p>SITE NAME: Preston Royal Library ADDRESS: 5639 Forest Lane Dallas, TX 75230 LAT/LONG: 32.9099 / 96.812</p>	<p>CLIENT: Gresham Smith & Partners CONTACT: R. Keith Barnhill INQUIRY#: 2687863.4 RESEARCH DATE: 01/29/2010</p>
----------------	---	---	--

Historical Topographic Map



<p>N ↑</p>	<p>TARGET QUAD NAME: ADDISON MAP YEAR: 1981 PHOTOREVISED FROM: 1959 SERIES: 7.5 SCALE: 1:24000</p>	<p>SITE NAME: Preston Royal Library ADDRESS: 5639 Forest Lane Dallas, TX 75230 LAT/LONG: 32.9099 / 96.812</p>	<p>CLIENT: Gresham Smith & Partners CONTACT: R. Keith Barnhill INQUIRY#: 2687863.4 RESEARCH DATE: 01/29/2010</p>
----------------	--	---	--

Appendix I – Sanborn Map Report



Preston Royal Library

5639 Forest Lane

Dallas, TX 75230

Inquiry Number: 2687863.3

January 28, 2010

Certified Sanborn® Map Report

Certified Sanborn® Map Report

1/28/10

Site Name:

Preston Royal Library
5639 Forest Lane
Dallas, TX 75230

Client Name:

Gresham Smith & Partners
1400 Nashville City Center
Nashville, TN 37219



EDR Inquiry # 2687863.3

Contact: R. Keith Barnhill

The complete Sanborn Library collection has been searched by EDR, and fire insurance maps covering the target property location provided by Gresham Smith & Partners were identified for the years listed below. The certified Sanborn Library search results in this report can be authenticated by visiting www.edrnet.com/sanborn and entering the certification number. Only Environmental Data Resources Inc. (EDR) is authorized to grant rights for commercial reproduction of maps by Sanborn Library LLC, the copyright holder for the collection.

Certified Sanborn Results:

Site Name: Preston Royal Library
Address: 5639 Forest Lane
City, State, Zip: Dallas, TX 75230
Cross Street:
P.O. # NA
Project: NA
Certification # C850-4B08-ABB3



Sanborn® Library search results
Certification # C850-4B08-ABB3

UNMAPPED PROPERTY

This report certifies that the complete holdings of the Sanborn Library, LLC collection have been searched based on client supplied target property information, and fire insurance maps covering the target property were not found.

The Sanborn Library includes more than 1.2 million Sanborn fire insurance maps, which track historical property usage in approximately 12,000 American cities and towns. Collections searched:

- ☒ Library of Congress
- ☒ University Publications of America
- ☒ EDR Private Collection

Limited Permission To Make Copies

Gresham Smith & Partners (the client) is permitted to make up to THREE photocopies of this Sanborn Map transmittal and each fire insurance map accompanying this report solely for the limited use of its customer. No one other than the client is authorized to make copies. Upon request made directly to an EDR Account Executive, the client may be permitted to make a limited number of additional photocopies. This permission is conditioned upon compliance by the client, its customer and their agents with EDR's copyright policy; a copy of which is available upon request.

Disclaimer - Copyright and Trademark notice

This Report contains certain information obtained from a variety of public and other sources reasonably available to Environmental Data Resources, Inc. It cannot be concluded from this Report that coverage information for the target and surrounding properties does not exist from other sources. NO WARRANTY EXPRESSED OR IMPLIED, IS MADE WHATSOEVER IN CONNECTION WITH THIS REPORT. ENVIRONMENTAL DATA RESOURCES, INC. SPECIFICALLY DISCLAIMS THE MAKING OF ANY SUCH WARRANTIES, INCLUDING WITHOUT LIMITATION, MERCHANTABILITY OR FITNESS FOR A PARTICULAR USE OR PURPOSE. ALL RISK IS ASSUMED BY THE USER. IN NO EVENT SHALL ENVIRONMENTAL DATA RESOURCES, INC. BE LIABLE TO ANYONE, WHETHER ARISING OUT OF ERRORS OR OMISSIONS, NEGLIGENCE, ACCIDENT OR ANY OTHER CAUSE, FOR ANY LOSS OF DAMAGE, INCLUDING, WITHOUT LIMITATION, SPECIAL, INCIDENTAL CONSEQUENTIAL, OR EXEMPLARY DAMAGES. ANY LIABILITY ON THE PART OF ENVIRONMENTAL DATA RESOURCES, INC. IS STRICTLY LIMITED TO A REFUND OF THE AMOUNT PAID FOR THIS REPORT. Purchaser accepts this Report "AS IS". Any analyses, estimates, ratings, environmental risk levels or risk codes provided in this Report are provided for illustrative purposes only, and are not intended to provide, nor should they be interpreted as providing any facts regarding, or prediction or forecast of, any environmental risk for any property. Only a Phase I Environmental Site Assessment performed by an environmental professional can provide information regarding the environmental risk for any property. Additionally, the information provided in this Report is not to be construed as legal advice.

Copyright 2010 by Environmental Data Resources, Inc. All rights reserved. Reproduction in any media or format, in whole or in part, of any report or map of Environmental Data Resources, Inc., or its affiliates, is prohibited without prior written permission.

EDR and its logos (including Sanborn and Sanborn Map) are trademarks of Environmental Data Resources, Inc. or its affiliates. All other trademarks used herein are the property of their respective owners.

Appendix J – City Directory Abstract

Preston Royal Library

5639 Forest Lane
Dallas, TX 75230

Inquiry Number: 2687863.6
January 28, 2010

The EDR-City Directory Abstract



Environmental Data Resources Inc

440 Wheelers Farms Road
Milford, CT 06461
800.352.0050
www.edrnet.com

TABLE OF CONTENTS

SECTION

Executive Summary

Findings

Thank you for your business.

Please contact EDR at 1-800-352-0050
with any questions or comments.

Disclaimer - Copyright and Trademark Notice

This Report contains certain information obtained from a variety of public and other sources reasonably available to Environmental Data Resources, Inc. It cannot be concluded from this Report that coverage information for the target and surrounding properties does not exist from other sources. **NO WARRANTY EXPRESSED OR IMPLIED, IS MADE WHATSOEVER IN CONNECTION WITH THIS REPORT. ENVIRONMENTAL DATA RESOURCES, INC. SPECIFICALLY DISCLAIMS THE MAKING OF ANY SUCH WARRANTIES, INCLUDING WITHOUT LIMITATION, MERCHANTABILITY OR FITNESS FOR A PARTICULAR USE OR PURPOSE. ALL RISK IS ASSUMED BY THE USER. IN NO EVENT SHALL ENVIRONMENTAL DATA RESOURCES, INC. BE LIABLE TO ANYONE, WHETHER ARISING OUT OF ERRORS OR OMISSIONS, NEGLIGENCE, ACCIDENT OR ANY OTHER CAUSE, FOR ANY LOSS OR DAMAGE, INCLUDING, WITHOUT LIMITATION, SPECIAL, INCIDENTAL, CONSEQUENTIAL, OR EXEMPLARY DAMAGES. ANY LIABILITY ON THE PART OF ENVIRONMENTAL DATA RESOURCES, INC. IS STRICTLY LIMITED TO A REFUND OF THE AMOUNT PAID FOR THIS REPORT.** Purchaser accepts this Report "AS IS". Any analyses, estimates, ratings, environmental risk levels or risk codes provided in this Report are provided for illustrative purposes only, and are not intended to provide, nor should they be interpreted as providing any facts regarding, or prediction or forecast of, any environmental risk for any property. Only a Phase I Environmental Site Assessment performed by an environmental professional can provide information regarding the environmental risk for any property. Additionally, the information provided in this Report is not to be construed as legal advice.

Copyright 2009 by Environmental Data Resources, Inc. All rights reserved. Reproduction in any media or format, in whole or in part, of any report or map of Environmental Data Resources, Inc. or its affiliates is prohibited without prior written permission.

EDR and its logos (including Sanborn and Sanborn Map) are trademarks of Environmental Data Resources, Inc. or its affiliates. All other trademarks used herein are the property of their respective owners.

2009 Enhancements to EDR City Directory Abstract

New for 2009, the EDR City Directory Abstract has been enhanced with additional information and features. These enhancements will make your city directory research process more efficient, flexible, and insightful than ever before. The enhancements will improve the options for selecting adjoining properties, and will speed up your review of the report.

City Directory Report. Three important enhancements have been made to the EDR City Directory Abstract:

1. *Executive Summary.* The report begins with an Executive Summary that lists the sources consulted in the preparation of the report. Where available, a parcel map is also provided within the report, showing the locations of properties researched.
2. *Page Images.* Where available, the actual page source images will be included in the Appendix, so that you can review them for information that may provide additional insight. EDR has copyright permission to include these images.
3. *Findings Listed by Location.* Another useful enhancement is that findings are now grouped by address. This will significantly reduce the time you need to review your abstracts. Findings are provided under each property address, listed in reverse chronological order and referencing the source for each entry.

Options for Selecting Adjoining Properties. Ensuring that the right adjoining property addresses are searched is one of the biggest challenges that environmental professionals face when conducting city directory historical research. EDR's new enhancements make it easier for you to meet this challenge. Now, when you place an order for the EDR City Directory Abstract, you have the following choices for determining which addresses should be researched.

1. *You Select Addresses and EDR Selects Addresses.* Use the "Add Another Address" feature to specify the addresses you want researched. Your selections will be supplemented by addresses selected by EDR researchers using our established research methods. Where available, a digital map will be shown, indicating property lines overlaid on a color aerial photo and their corresponding addresses. Simply use the address list below the map to check off which properties shown on the map you want to include. You may also select other addresses using the "Add Another Address" feature at the bottom of the list.
2. *EDR Selects Addresses.* Choose this method if you want EDR's researchers to select the addresses to be researched for you, using our established research methods.
3. *You Select Addresses.* Use this method for research based solely on the addresses you select or enter into the system.
4. *Hold City Directory Research Option.* If you choose to select your own adjoining addresses, you may pause production of your EDR City Directory Abstract report until you have had a chance to look at your other EDR reports and sources. Sources for property addresses include: your Certified Sanborn Map Report may show you the location of property addresses; the new EDR Property Tax Map Report may show the location of property addresses; and your field research can supplement these sources with additional address information. To use this capability, simply click "Hold City Directory research" box under "Other Options" at the bottom of the page. Once you have determined what addresses you want researched, go to your EDR Order Status page, select the EDR City Directory Abstract, and enter the addresses and submit for production.

Questions? Contact your EDR representative at 800-352-0050. For more information about all of EDR's 2009 report and service enhancements, visit www.edrnet.com/2009enhancements

EXECUTIVE SUMMARY

DESCRIPTION

Environmental Data Resources, Inc.'s (EDR) City Directory Abstract is a screening tool designed to assist environmental professionals in evaluating potential liability on a target property resulting from past activities. EDR's City Directory Abstract includes a search and abstract of available city directory data. For each address, the directory lists the name of the corresponding occupant at five year intervals.

Business directories including city, cross reference and telephone directories were reviewed, if available, at approximately five year intervals for the years spanning 1911 through 2005. This report compiles information gathered in this review by geocoding the latitude and longitude of properties identified and gathering information about properties within 660 feet of the target property.

A summary of the information obtained is provided in the text of this report.

RECORD SOURCES

EDR is licensed to reproduce certain City Directory works. Reproduction of City Directories without permission of the publisher may be a violation of copyright.

Data by

infoUSA[®]

Copyright©2008
All Rights Reserved

RESEARCH SUMMARY

The following research sources were consulted in the preparation of this report. An "X" indicates where information was identified in the source and provided in this report.

<u>Year</u>	<u>Source</u>	<u>TP</u>	<u>Adjoining</u>	<u>Text Abstract</u>	<u>Source Image</u>
2005	Cole Information Services	X	X	X	-
2000	Cole Information Services	X	X	X	-
1996	The Polk Co.	X	X	X	X
1991	R.L. Polk Co. Publishers	X	X	X	X
1986	R. L. Polk Co. Publishers	X	X	X	X
1981	R. L. Polk Co. Publishers	X	X	X	X
1977	R. L. Polk Co.	X	X	X	X
1971	R. L. Polk Co.	X	X	X	X
1966	R. L. Polk Co.	-	X	X	X
1961	R. L. Polk Co.	-	X	X	X
1956	John F. Worley Directory Co.	-	X	X	X
1951	John F. Worley Directory Co.	-	-	-	-
1946	John F. Worley Directory Co.	-	-	-	-
1941	John F. Worley Directory Co.	-	-	-	-
1936	John F. Worley Directory Co.	-	-	-	-

EXECUTIVE SUMMARY

<u>Year</u>	<u>Source</u>	<u>TP</u>	<u>Adjoining</u>	<u>Text Abstract</u>	<u>Source Image</u>
1930	John F. Worley Directory Co.	-	-	-	-
1925	John F. Worley Directory Co.	-	-	-	-
1921	John F. Worley Directory Co.	-	-	-	-
1915	John F. Worley Directory Co.	-	-	-	-
1911	John F. Worley Directory Co.	-	-	-	-

FINDINGS

TARGET PROPERTY INFORMATION

ADDRESS

5639 Forest Lane
Dallas, TX 75230

FINDINGS DETAIL

Target Property research detail.

<u>Year</u>	<u>Uses</u>	<u>Source</u>	
2005	Young Nak Presbytedran Church	Cole Information Services	
2000	Young Nak Presby	Cole Information Services	
1996	PRESBYTERIAN CHURCH	The Polk Co.	Image pg. A29
	YOUNG NAK	The Polk Co.	Image pg. A29
1991	Baruch H j grxgation	R.L. Polk Co. Publishers	Image pg. A27
	Car Counsellour R Lee	R.L. Polk Co. Publishers	Image pg. A27
1986	North Dallas Presbyterian Church	R. L. Polk Co. Publishers	Image pg. A23
1981	North Dallas Presbyterian Church	R. L. Polk Co. Publishers	Image pg. A19
1977	Dallas Independent Presbyterian Church	R. L. Polk Co.	Image pg. A14
1971	Church	R. L. Polk Co.	Image pg. A10
	Dallas Independent Preabyterian	R. L. Polk Co.	Image pg. A10

FINDINGS

ADJOINING PROPERTY DETAIL

The following Adjoining Property addresses were researched for this report. Detailed findings are provided for each address.

BROOKSTOWN DR

5607 BROOKSTOWN DR

<u>Year</u>	<u>Uses</u>	<u>Source</u>	
2000	C W Sneed Jr	Cole Information Services	
1991	Sneed C W Jr O	R.L. Polk Co. Publishers	Image pg. A26
1986	Sneed C W Jr	R. L. Polk Co. Publishers	Image pg. A22
1977	Sneed C W Jr	R. L. Polk Co.	Image pg. A13
1971	Sneed C W Jr S	R. L. Polk Co.	Image pg. A9
1966	SNEED C W JR	R. L. Polk Co.	Image pg. A4

5614 BROOKSTOWN DR

<u>Year</u>	<u>Uses</u>	<u>Source</u>	
2005	No Occupant	Cole Information Services	
1991	Plumlee Betty Mrs	R.L. Polk Co. Publishers	Image pg. A26
1986	Vacant	R. L. Polk Co. Publishers	Image pg. A22
1981	Plumlee James R	R. L. Polk Co. Publishers	Image pg. A18
1977	Kallsnick Julianne	R. L. Polk Co.	Image pg. A13
1971	Youkers Ralph D	R. L. Polk Co.	Image pg. A9
1966	YOUKERS RALPH	R. L. Polk Co.	Image pg. A4

5615 BROOKSTOWN DR

<u>Year</u>	<u>Uses</u>	<u>Source</u>	
2005	Eagle Postal Ctr	Cole Information Services	
	WLLehman	Cole Information Services	
	Christlane Thompson	Cole Information Services	
1991	Lehman Larry	R.L. Polk Co. Publishers	Image pg. A26
1986	Lindsay D G	R. L. Polk Co. Publishers	Image pg. A22
1981	IJndsay D G	R. L. Polk Co. Publishers	Image pg. A18
1977	Shaw Wm J	R. L. Polk Co.	Image pg. A13
1971	Koerner Theo K	R. L. Polk Co.	Image pg. A8
	Koemer Theo K S	R. L. Polk Co.	Image pg. A9
1966	BARTLETT HARRY K	R. L. Polk Co.	Image pg. A4

FINDINGS

5623 BROOKSTOWN DR

<u>Year</u>	<u>Uses</u>	<u>Source</u>	
2005	Christopher Hopkins	Cole Information Services	
2000	George Roth	Cole Information Services	
1991	Rabb C E Mrs	R.L. Polk Co. Publishers	Image pg. A26
1986	Rabb Jimmie R	R. L. Polk Co. Publishers	Image pg. A22
1977	Rabb Clarence E	R. L. Polk Co.	Image pg. A13
1971	Rabb Clarence E S	R. L. Polk Co.	Image pg. A9
1966	RABB CLARENCE E	R. L. Polk Co.	Image pg. A4

5624 BROOKSTOWN DR

<u>Year</u>	<u>Uses</u>	<u>Source</u>	
2005	Elisabeth C Farrell	Cole Information Services	
	Mark D Farrel	Cole Information Services	
2000	David Hicks	Cole Information Services	
1991	Martin Elby S	R.L. Polk Co. Publishers	Image pg. A26
1986	Martin Elby S	R. L. Polk Co. Publishers	Image pg. A22
1981	Thompson C T	R. L. Polk Co. Publishers	Image pg. A18
1977	Milstein Lu Mrs	R. L. Polk Co.	Image pg. A13
1971	Mistein Ed S	R. L. Polk Co.	Image pg. A9

5631 BROOKSTOWN DR

<u>Year</u>	<u>Uses</u>	<u>Source</u>	
2005	Ruth G Cohen	Cole Information Services	
1991	Cohen Norman A	R.L. Polk Co. Publishers	Image pg. A26
1986	Cohen Norman A	R. L. Polk Co. Publishers	Image pg. A22
1977	Cohen Norman A	R. L. Polk Co.	Image pg. A13
1971	Cohen Norman A	R. L. Polk Co.	Image pg. A9
	Cohen Norman A	R. L. Polk Co.	Image pg. A8
1966	COHEN NORMAN A	R. L. Polk Co.	Image pg. A4

5632 BROOKSTOWN DR

<u>Year</u>	<u>Uses</u>	<u>Source</u>	
2000	J Friedli	Cole Information Services	
1991	Friedli J	R.L. Polk Co. Publishers	Image pg. A26
1986	Helwig James P	R. L. Polk Co. Publishers	Image pg. A22
1977	Conlee Jacqueline B Mrs	R. L. Polk Co.	Image pg. A13
1971	Vacant	R. L. Polk Co.	Image pg. A8
	Vacant	R. L. Polk Co.	Image pg. A9
1966	PIETZKER L E A	R. L. Polk Co.	Image pg. A4

FINDINGS

5637 BROOKSTOWN DR

<u>Year</u>	<u>Uses</u>	<u>Source</u>	
1981	Sneed C W Jr	R. L. Polk Co. Publishers	Image pg. A18

5639 BROOKSTOWN DR

<u>Year</u>	<u>Uses</u>	<u>Source</u>	
2005	Sarah K Mastrogiovanni	Cole Information Services	
	Joe Mastrogiovanni Jr	Cole Information Services	
2000	J Mastrogiovannij	Cole Information Services	
1991	Norton Kennedy	R.L. Polk Co. Publishers	Image pg. A26
1986	Norton Kennedy	R. L. Polk Co. Publishers	Image pg. A22
1981	Norton A M	R. L. Polk Co. Publishers	Image pg. A18
1977	Steckler Robt M	R. L. Polk Co.	Image pg. A13
1971	Wheeler John W	R. L. Polk Co.	Image pg. A8
	Wheeler John W S	R. L. Polk Co.	Image pg. A9
1966	VAN TILBURG C WM	R. L. Polk Co.	Image pg. A4

5640 BROOKSTOWN DR

<u>Year</u>	<u>Uses</u>	<u>Source</u>	
2005	Finnegan Michael R Office	Cole Information Services	
	Suzanna J Finnegan	Cole Information Services	
	Michael R Finnegan Sr	Cole Information Services	
2000	Michael R Finnegan	Cole Information Services	
	Finnegan M R Ofc	Cole Information Services	
	M R Finnegan	Cole Information Services	
1991	Teasley Don R	R.L. Polk Co. Publishers	Image pg. A26
1986	Lee Herbert H	R. L. Polk Co. Publishers	Image pg. A22
1977	Lee Herbert H	R. L. Polk Co.	Image pg. A13
1971	Lee Herbert H	R. L. Polk Co.	Image pg. A9
	Lee Herbert H	R. L. Polk Co.	Image pg. A8
1966	WHALEY CHARLES M	R. L. Polk Co.	Image pg. A4

5649 BROOKSTOWN DR

<u>Year</u>	<u>Uses</u>	<u>Source</u>	
2005	No Occupant	Cole Information Services	
2000	Franklin E Ballard	Cole Information Services	
1991	Ballard Franklyn E	R.L. Polk Co. Publishers	Image pg. A26
1986	Ballard Franklyn E	R. L. Polk Co. Publishers	Image pg. A22
1981	Ballard Franklyn E	R. L. Polk Co. Publishers	Image pg. A18
1977	Ballard Franklyn K	R. L. Polk Co.	Image pg. A13

FINDINGS

<u>Year</u>	<u>Uses</u>	<u>Source</u>	
1971	Ballard Franklin E S	R. L. Polk Co.	Image pg. A9
	Ballard Franklin E	R. L. Polk Co.	Image pg. A8
1966	BALLARD GENE	R. L. Polk Co.	Image pg. A4

5650 BROOKSTOWN DR

<u>Year</u>	<u>Uses</u>	<u>Source</u>	
2005	Mary EStrong	Cole Information Services	
2000	H R Strong	Cole Information Services	
1991	Strong H Raymond	R.L. Polk Co. Publishers	Image pg. A26
1986	Elson Chris	R. L. Polk Co. Publishers	Image pg. A22
1977	Elson Chris	R. L. Polk Co.	Image pg. A13
1971	El Bon Chris	R. L. Polk Co.	Image pg. A8
	Elson Chris	R. L. Polk Co.	Image pg. A9
1966	ELSON CHRIS	R. L. Polk Co.	Image pg. A4

5656 BROOKSTOWN DR

<u>Year</u>	<u>Uses</u>	<u>Source</u>	
2005	Randal Walter Kaniecki	Cole Information Services	
	Randal Walter Kaniecki	Cole Information Services	
	Randal WKanlackl	Cole Information Services	
2000	Robbie Hunter	Cole Information Services	
	Randal Kaniecki	Cole Information Services	
1991	r Null G	R.L. Polk Co. Publishers	Image pg. A26
1986	Frisbie Curtis L Jr	R. L. Polk Co. Publishers	Image pg. A22
1981	Frisbie Curtis L	R. L. Polk Co. Publishers	Image pg. A18
1977	Gluck Martin R	R. L. Polk Co.	Image pg. A13
1971	Gluck Martin R	R. L. Polk Co.	Image pg. A8
	Gluck Martin R	R. L. Polk Co.	Image pg. A9
1966	HAMMER ORVILLE B	R. L. Polk Co.	Image pg. A4

5705 BROOKSTOWN DR

<u>Year</u>	<u>Uses</u>	<u>Source</u>	
2005	Regina Marie Fajack	Cole Information Services	
	Matthew M Fajack	Cole Information Services	
1991	Kamen Barton	R.L. Polk Co. Publishers	Image pg. A26
1986	Kamen Barton	R. L. Polk Co. Publishers	Image pg. A22
1981	Hughes Lannie R	R. L. Polk Co. Publishers	Image pg. A18
1977	Hughes Lannie R	R. L. Polk Co.	Image pg. A13
1971	Sayers Lew C	R. L. Polk Co.	Image pg. A8

FINDINGS

<u>Year</u>	<u>Uses</u>	<u>Source</u>	
1971	Sayers Lew C	R. L. Polk Co.	Image pg. A9
1966	SAYERS LEW C	R. L. Polk Co.	Image pg. A4

5711 BROOKSTOWN DR

<u>Year</u>	<u>Uses</u>	<u>Source</u>	
1981	Cianci Salvatore R	R. L. Polk Co. Publishers	Image pg. A18

5715 BROOKSTOWN DR

<u>Year</u>	<u>Uses</u>	<u>Source</u>	
2005	Masoumeh A Moradi	Cole Information Services	
	Cabav Concrete Contractors Bagher Etebari	Cole Information Services	
2000	George Dillon	Cole Information Services	
1991	Lehman Larry	R.L. Polk Co. Publishers	Image pg. A26
1986	Vacant	R. L. Polk Co. Publishers	Image pg. A22
1977	Cianci Salvatore R	R. L. Polk Co.	Image pg. A13
1971	Meyers Harry C	R. L. Polk Co.	Image pg. A8
1966	MEYERS HARRY C	R. L. Polk Co.	Image pg. A4

5716 BROOKSTOWN DR

<u>Year</u>	<u>Uses</u>	<u>Source</u>	
2005	EE Dennis Ellen Eaves Dennis	Cole Information Services	
2000	Thomas Powd ill	Cole Information Services	
1991	Powdrill Thos R	R.L. Polk Co. Publishers	Image pg. A26
1986	Powdrill Thos R	R. L. Polk Co. Publishers	Image pg. A22
1981	Sechrest Wm B	R. L. Polk Co. Publishers	Image pg. A18
1977	Sechrest Wm B	R. L. Polk Co.	Image pg. A13
1971	Sherer David M	R. L. Polk Co.	Image pg. A9
	Sharer David M	R. L. Polk Co.	Image pg. A8
1966	MOERSCHELL WM E o a	R. L. Polk Co.	Image pg. A4

5721 BROOKSTOWN DR

<u>Year</u>	<u>Uses</u>	<u>Source</u>	
2000	Peter Grenier	Cole Information Services	
1991	Grenier Peter	R.L. Polk Co. Publishers	Image pg. A26
1986	Grenier Peter	R. L. Polk Co. Publishers	Image pg. A22
1981	Peeler Wm R	R. L. Polk Co. Publishers	Image pg. A18
1977	Hatcher James S	R. L. Polk Co.	Image pg. A13
1971	Caspari Jacques L S	R. L. Polk Co.	Image pg. A9
	Caspari Jacques L	R. L. Polk Co.	Image pg. A8

FINDINGS

<u>Year</u>	<u>Uses</u>	<u>Source</u>	
1966	CASPARI JACQUES L	R. L. Polk Co.	Image pg. A4

5726 BROOKSTOWN DR

<u>Year</u>	<u>Uses</u>	<u>Source</u>	
2000	Alma Roberts	Cole Information Services	
1991	Roberts Gordon J	R.L. Polk Co. Publishers	Image pg. A26
1986	Roberts Gordon J	R. L. Polk Co. Publishers	Image pg. A22
1981	Roberts Gordon J	R. L. Polk Co. Publishers	Image pg. A18
1977	Roberts Gordon J	R. L. Polk Co.	Image pg. A13
1971	Roberts Gordon J S	R. L. Polk Co.	Image pg. A9
1966	ROBERTS GORDON J	R. L. Polk Co.	Image pg. A4

5729 BROOKSTOWN DR

<u>Year</u>	<u>Uses</u>	<u>Source</u>	
2005	Day Patient Services Inc	Cole Information Services	
	Joseph E Cazayoux	Cole Information Services	
	Elizabeth L Cazayoux	Cole Information Services	
2000	Dr H G Carter	Cole Information Services	
	Dr Gray Carter	Cole Information Services	
	Gary G Carter	Cole Information Services	
1991	Carter Gary G	R.L. Polk Co. Publishers	Image pg. A26
1986	Carter Gary G	R. L. Polk Co. Publishers	Image pg. A22
1981	Carter H Gray	R. L. Polk Co. Publishers	Image pg. A18
1977	Carter H Gray	R. L. Polk Co.	Image pg. A13
1971	Edgeworth Oliver A	R. L. Polk Co.	Image pg. A8
	Edgeworth Oliver A	R. L. Polk Co.	Image pg. A9
1966	EDGEWORTH OLIVER A	R. L. Polk Co.	Image pg. A4

5734 BROOKSTOWN DR

<u>Year</u>	<u>Uses</u>	<u>Source</u>	
2005	Dan L Denton Jr	Cole Information Services	
	Beth R Denton	Cole Information Services	
2000	Dan N Denton	Cole Information Services	
	Dan Denton	Cole Information Services	
1991	Denton Dan	R.L. Polk Co. Publishers	Image pg. A26
1986	Denton Dan	R. L. Polk Co. Publishers	Image pg. A22
1981	Friedlander D Gilbert	R. L. Polk Co. Publishers	Image pg. A18
1977	D Gilbert	R. L. Polk Co.	Image pg. A13
1971	Vacant	R. L. Polk Co.	Image pg. A8

FINDINGS

<u>Year</u>	<u>Uses</u>	<u>Source</u>	
1971	Vacant	R. L. Polk Co.	Image pg. A9
1966	NO RETURN	R. L. Polk Co.	Image pg. A4

5735 BROOKSTOWN DR

<u>Year</u>	<u>Uses</u>	<u>Source</u>	
2000	Herman L Rhodes	Cole Information Services	
1991	Rhodes Herman L	R.L. Polk Co. Publishers	Image pg. A26
1986	Rhodes Herman L	R. L. Polk Co. Publishers	Image pg. A22
1981	Rhodes Herman L	R. L. Polk Co. Publishers	Image pg. A18
1977	L	R. L. Polk Co.	Image pg. A13
1966	WORTHAN JOHN W	R. L. Polk Co.	Image pg. A4

5736 BROOKSTOWN DR

<u>Year</u>	<u>Uses</u>	<u>Source</u>	
1971	Rhodes H R H	R. L. Polk Co.	Image pg. A9
	Rhodes H R	R. L. Polk Co.	Image pg. A8

5744 BROOKSTOWN DR

<u>Year</u>	<u>Uses</u>	<u>Source</u>	
2005	Mary Ann Shianley	Cole Information Services	
	John Francis Shanley	Cole Information Services	
1991	Shanley John F O	R.L. Polk Co. Publishers	Image pg. A26
1986	Shanley John F	R. L. Polk Co. Publishers	Image pg. A22
1981	Shanley John F	R. L. Polk Co. Publishers	Image pg. A18
1977	John F	R. L. Polk Co.	Image pg. A13
1971	Newberry Allan W Jr	R. L. Polk Co.	Image pg. A8
1966	NO RETURN	R. L. Polk Co.	Image pg. A4

5745 BROOKSTOWN DR

<u>Year</u>	<u>Uses</u>	<u>Source</u>	
2005	Apartments	Cole Information Services	
	Emily C Mc Donald	Cole Information Services	
	Fred E Mc Donald IV	Cole Information Services	
2000	Pete Case	Cole Information Services	
1991	Case Parks L	R.L. Polk Co. Publishers	Image pg. A26
1986	Case Parks L	R. L. Polk Co. Publishers	Image pg. A22
1981	Case Parks L	R. L. Polk Co. Publishers	Image pg. A18
1977	Case Tanks L	R. L. Polk Co.	Image pg. A13
1971	Case Parks L	R. L. Polk Co.	Image pg. A8
	Case Parks L S	R. L. Polk Co.	Image pg. A9

FINDINGS

<u>Year</u>	<u>Uses</u>	<u>Source</u>	
1971	S 752 Hostetter James D S	R. L. Polk Co.	Image pg. A9
1966	CASE PARKS L	R. L. Polk Co.	Image pg. A4

5752 BROOKSTOWN DR

<u>Year</u>	<u>Uses</u>	<u>Source</u>	
2005	David R Fletcher	Cole Information Services	
	Marjorie H Fletcher	Cole Information Services	
2000	David R Fletcher	Cole Information Services	
1991	Paul J H	R.L. Polk Co. Publishers	Image pg. A26
1986	Clark C R	R. L. Polk Co. Publishers	Image pg. A22
1981	Clark C R	R. L. Polk Co. Publishers	Image pg. A18
1977	Clark C R	R. L. Polk Co.	Image pg. A13
1971	Hoetter James D	R. L. Polk Co.	Image pg. A8
1966	VAN LOPIK J R	R. L. Polk Co.	Image pg. A4
	RIDGETOWN CIR	R. L. Polk Co.	Image pg. A4

FOREST LN

5515 FOREST LN

<u>Year</u>	<u>Uses</u>	<u>Source</u>	
1977	Martin Billy R	R. L. Polk Co.	Image pg. A15

5516 FOREST LN

<u>Year</u>	<u>Uses</u>	<u>Source</u>	
2005	Glenn M Cate	Cole Information Services	
2000	Glenn M Cate	Cole Information Services	
1991	Cate Glenn M	R.L. Polk Co. Publishers	Image pg. A27
1981	Cate Glenn M	R. L. Polk Co. Publishers	Image pg. A19
1977	Cate Glenn M	R. L. Polk Co.	Image pg. A14
1971	Cate Glenn M	R. L. Polk Co.	Image pg. A10
1966	GOTTSCALL POST	R. L. Polk Co.	Image pg. A5
1961	Abernethy L L	R. L. Polk Co.	Image pg. A2

5525 FOREST LN

<u>Year</u>	<u>Uses</u>	<u>Source</u>	
1977	Rice Benj	R. L. Polk Co.	Image pg. A15

5526 FOREST LN

<u>Year</u>	<u>Uses</u>	<u>Source</u>	
2000	About You&Hypns	Cole Information Services	

FINDINGS

<u>Year</u>	<u>Uses</u>	<u>Source</u>	
2000	Aacrdtd&Certified	Cole Information Services	
	Parker Marylouis	Cole Information Services	
1991	Parker Mary L Mrs	R.L. Polk Co. Publishers	Image pg. A27
1981	Parker Mary 1 Mrs	R. L. Polk Co. Publishers	Image pg. A19
1977	Parker Mary L Mrs	R. L. Polk Co.	Image pg. A14
1971	Parker Wm H	R. L. Polk Co.	Image pg. A10
1966	PARKER WM H	R. L. Polk Co.	Image pg. A5
1961	Vacant	R. L. Polk Co.	Image pg. A2

5528 FOREST LN

<u>Year</u>	<u>Uses</u>	<u>Source</u>	
1996	ANALYSIS THRU	The Polk Co.	Image pg. A29
	HANDWRITING	The Polk Co.	Image pg. A29

5536 FOREST LN

<u>Year</u>	<u>Uses</u>	<u>Source</u>	
2005	Anita A Brent	Cole Information Services	
2000	George L Brent	Cole Information Services	
1991	Brent Geo L	R.L. Polk Co. Publishers	Image pg. A27
1981	Brent Geo L	R. L. Polk Co. Publishers	Image pg. A19
1977	Brent Geo L	R. L. Polk Co.	Image pg. A14
1966	FELDMAN SAML	R. L. Polk Co.	Image pg. A5
1961	Feldman Saml	R. L. Polk Co.	Image pg. A2

5566 FOREST LN

<u>Year</u>	<u>Uses</u>	<u>Source</u>	
1981	Mc Guffeys One Hour Martinizing	R. L. Polk Co. Publishers	Image pg. A19

5603 FOREST LN

<u>Year</u>	<u>Uses</u>	<u>Source</u>	
1977	Turner Gene	R. L. Polk Co.	Image pg. A15

5606 FOREST LN

<u>Year</u>	<u>Uses</u>	<u>Source</u>	
1977	Mc Clendon Joe E	R. L. Polk Co.	Image pg. A15

5608 FOREST LN

<u>Year</u>	<u>Uses</u>	<u>Source</u>	
1986	Freeman Milton J	R. L. Polk Co. Publishers	Image pg. A23

FINDINGS

5609 FOREST LN

<u>Year</u>	<u>Uses</u>	<u>Source</u>	
1977	Sweet Tom	R. L. Polk Co.	Image pg. A15

5610 FOREST LN

<u>Year</u>	<u>Uses</u>	<u>Source</u>	
2005	Katie D Day	Cole Information Services	
	Stephen C Day	Cole Information Services	
2000	Rev C C Covington	Cole Information Services	
1991	Covington Clifford C	R.L. Polk Co. Publishers	Image pg. A27
1986	Covington Clifford C	R. L. Polk Co. Publishers	Image pg. A23
1981	Covington Clifford C	R. L. Polk Co. Publishers	Image pg. A19
1977	Covington Clifford C	R. L. Polk Co.	Image pg. A14
1966	COVINGTON CLIFFORD	R. L. Polk Co.	Image pg. A5
	C REV a	R. L. Polk Co.	Image pg. A5
1961	Parkinson John L	R. L. Polk Co.	Image pg. A2

5612 FOREST LN

<u>Year</u>	<u>Uses</u>	<u>Source</u>	
1977	Crockett Anita	R. L. Polk Co.	Image pg. A15

5615 FOREST LN

<u>Year</u>	<u>Uses</u>	<u>Source</u>	
1977	Rhone Lewis E	R. L. Polk Co.	Image pg. A15

5616 FOREST LN

<u>Year</u>	<u>Uses</u>	<u>Source</u>	
1986	Cate Glenn M	R. L. Polk Co. Publishers	Image pg. A23
1977	Jefferson C W	R. L. Polk Co.	Image pg. A15

5619 FOREST LN

<u>Year</u>	<u>Uses</u>	<u>Source</u>	
1977	Richardson Esterlene Mrs	R. L. Polk Co.	Image pg. A15

5620 FOREST LN

<u>Year</u>	<u>Uses</u>	<u>Source</u>	
2005	Daniel W Son	Cole Information Services	
	Janet L Son	Cole Information Services	
1991	Glasgow John	R.L. Polk Co. Publishers	Image pg. A27
1986	Glasgow John	R. L. Polk Co. Publishers	Image pg. A23
1981	Glasgow John	R. L. Polk Co. Publishers	Image pg. A19

FINDINGS

<u>Year</u>	<u>Uses</u>	<u>Source</u>	
1977	Glasgow John O	R. L. Polk Co.	Image pg. A14
	Mc Mullin Ollie	R. L. Polk Co.	Image pg. A15
1971	Glsasgow John	R. L. Polk Co.	Image pg. A10
1966	HARKINS ARTH L JR	R. L. Polk Co.	Image pg. A5
1961	Harkins Arth L jr	R. L. Polk Co.	Image pg. A2

5623 FOREST LN

<u>Year</u>	<u>Uses</u>	<u>Source</u>	
1977	Andrews Wosten	R. L. Polk Co.	Image pg. A15

5624 FOREST LN

<u>Year</u>	<u>Uses</u>	<u>Source</u>	
1977	Guinn Don E	R. L. Polk Co.	Image pg. A15

5630 FOREST LN

<u>Year</u>	<u>Uses</u>	<u>Source</u>	
2005	Tyc Enterprises Inc	Cole Information Services	
	TAI Yvng Chung	Cole Information Services	
	Soon EChung	Cole Information Services	
1991	Terrell Jerry	R.L. Polk Co. Publishers	Image pg. A27
1986	Terrell Jerry	R. L. Polk Co. Publishers	Image pg. A23
1981	Cornell Paul E	R. L. Polk Co. Publishers	Image pg. A19
1977	Woerner L Troy	R. L. Polk Co.	Image pg. A14
1971	Woener L Tiny	R. L. Polk Co.	Image pg. A10
1966	WOERNER L TROY o a	R. L. Polk Co.	Image pg. A5
1961	Woerner L Troy	R. L. Polk Co.	Image pg. A2

5636 FOREST LN

<u>Year</u>	<u>Uses</u>	<u>Source</u>	
1986	Brent Geo L	R. L. Polk Co. Publishers	Image pg. A23

5640 FOREST LN

<u>Year</u>	<u>Uses</u>	<u>Source</u>	
2005	Thomas Allen Hardin	Cole Information Services	
	Cynthia Ann Hardin	Cole Information Services	
1981	Counsellour R Lee	R. L. Polk Co. Publishers	Image pg. A19
1977	Counsellour R Lee	R. L. Polk Co.	Image pg. A14
1966	REYNOLDS GEO W A	R. L. Polk Co.	Image pg. A5
1961	Reynolds Geo W	R. L. Polk Co.	Image pg. A2

FINDINGS

5650 FOREST LN

<u>Year</u>	<u>Uses</u>	<u>Source</u>	
2005	Philip L Samuelsohn	Cole Information Services	
	Samuelsohn Bookkeeping	Cole Information Services	
	Karen B Samuelsohn	Cole Information Services	
2000	Ilk Samuelsohn	Cole Information Services	
	Phillip Samuiohn	Cole Information Services	
	K Samuelsohn	Cole Information Services	
1991	Samuelsohn Phillip acct	R.L. Polk Co. Publishers	Image pg. A27
1981	Samuelsohn Phillip	R. L. Polk Co. Publishers	Image pg. A19
1977	Hoffner Stephen	R. L. Polk Co.	Image pg. A14
1971	Counsellow R Lee	R. L. Polk Co.	Image pg. A10
1966	SMITH ROSE A MRS	R. L. Polk Co.	Image pg. A5
1961	Smith Rose A Mrs	R. L. Polk Co.	Image pg. A2

5705 FOREST LN

<u>Year</u>	<u>Uses</u>	<u>Source</u>	
1977	Dawson Elijah Jr	R. L. Polk Co.	Image pg. A15

5706 FOREST LN

<u>Year</u>	<u>Uses</u>	<u>Source</u>	
1977	Choice J R	R. L. Polk Co.	Image pg. A15

5709 FOREST LN

<u>Year</u>	<u>Uses</u>	<u>Source</u>	
2005	Irma S Harrell	Cole Information Services	
2000	I S Harrell	Cole Information Services	
1991	No Return	R.L. Polk Co. Publishers	Image pg. A27
1981	Groves Nancy L	R. L. Polk Co. Publishers	Image pg. A19
1977	Stecker Nancy L	R. L. Polk Co.	Image pg. A14
1971	Ramaey A R	R. L. Polk Co.	Image pg. A10
1966	NO RETURN	R. L. Polk Co.	Image pg. A5

5710 FOREST LN

<u>Year</u>	<u>Uses</u>	<u>Source</u>	
2005	Clarence R Lattimer Jr	Cole Information Services	
	Thelma Lee Taylor	Cole Information Services	
2000	Thelma Lattimer	Cole Information Services	
1991	Lattimer Clarence R	R.L. Polk Co. Publishers	Image pg. A27
1986	Lattimer Clarence B	R. L. Polk Co. Publishers	Image pg. A23
1981	Lattimer Clar R	R. L. Polk Co. Publishers	Image pg. A19

FINDINGS

<u>Year</u>	<u>Uses</u>	<u>Source</u>	
1977	Cole Frank W	R. L. Polk Co.	Image pg. A14
1971	Cole Frank W	R. L. Polk Co.	Image pg. A10
1966	SEALS HENRY C	R. L. Polk Co.	Image pg. A5
1961	Seals Henry C	R. L. Polk Co.	Image pg. A2

5711 FOREST LN

<u>Year</u>	<u>Uses</u>	<u>Source</u>	
1977	Ruffin Raford	R. L. Polk Co.	Image pg. A15

5712 FOREST LN

<u>Year</u>	<u>Uses</u>	<u>Source</u>	
1977	Samuels Jean E	R. L. Polk Co.	Image pg. A15

5715 FOREST LN

<u>Year</u>	<u>Uses</u>	<u>Source</u>	
1977	Fuller Ladon	R. L. Polk Co.	Image pg. A15

5716 FOREST LN

<u>Year</u>	<u>Uses</u>	<u>Source</u>	
1977	Greer Emmitt A Rev	R. L. Polk Co.	Image pg. A15

5717 FOREST LN

<u>Year</u>	<u>Uses</u>	<u>Source</u>	
2005	No Occupant	Cole Information Services	
1986	Vacant	R. L. Polk Co. Publishers	Image pg. A23
1981	Hatley Ashford D	R. L. Polk Co. Publishers	Image pg. A19
1977	Hatley Ashford D	R. L. Polk Co.	Image pg. A14
1971	Hatey Aahifrd D	R. L. Polk Co.	Image pg. A10

5720 FOREST LN

<u>Year</u>	<u>Uses</u>	<u>Source</u>	
2005	Thanh Ngyen	Cole Information Services	
	Diamond Direct	Cole Information Services	
2000	Mc Hils DISC Jwlry	Cole Information Services	
	Diamond Direct	Cole Information Services	
1996	DOMB & CO DIAMOND CUTTERS	The Polk Co.	Image pg. A29
		The Polk Co.	Image pg. A29
1991	Domb & Company Diamond Ctrs jwlr	R.L. Polk Co. Publishers	Image pg. A27
1986	Vacant	R. L. Polk Co. Publishers	Image pg. A23
1981	Lande S P	R. L. Polk Co. Publishers	Image pg. A19

FINDINGS

<u>Year</u>	<u>Uses</u>	<u>Source</u>	
1977	Lande S P	R. L. Polk Co.	Image pg. A14
1971	Lande Sandra Mrm	R. L. Polk Co.	Image pg. A10
1966	WEISTEEN HERBERT	R. L. Polk Co.	Image pg. A5
1961	Amis Wm J	R. L. Polk Co.	Image pg. A2

5721 FOREST LN

<u>Year</u>	<u>Uses</u>	<u>Source</u>	
1977	Hodge Harvey L	R. L. Polk Co.	Image pg. A15

5722 FOREST LN

<u>Year</u>	<u>Uses</u>	<u>Source</u>	
1977	Anderson Melvin	R. L. Polk Co.	Image pg. A15

5725 FOREST LN

<u>Year</u>	<u>Uses</u>	<u>Source</u>	
2005	Shozo S Miyashita	Cole Information Services	
	Misao Miyashita	Cole Information Services	
1991	Miyashita Shozo	R.L. Polk Co. Publishers	Image pg. A27
1981	Miyashita Shago	R. L. Polk Co. Publishers	Image pg. A19
1977	Schoolcraft Richd J	R. L. Polk Co.	Image pg. A14
	Mejia Howard R	R. L. Polk Co.	Image pg. A15
1971	S Vacant	R. L. Polk Co.	Image pg. A10

5726 FOREST LN

<u>Year</u>	<u>Uses</u>	<u>Source</u>	
1977	Taylor Juanita J Mrs	R. L. Polk Co.	Image pg. A15

5730 FOREST LN

<u>Year</u>	<u>Uses</u>	<u>Source</u>	
2005	Christopher Edward	Cole Information Services	
	Christopher Edward	Cole Information Services	
2000	Sol Prengler	Cole Information Services	
1991	Prengler Sol	R.L. Polk Co. Publishers	Image pg. A27
1986	Prengler Sol	R. L. Polk Co. Publishers	Image pg. A23
1981	Prengler Sol	R. L. Polk Co. Publishers	Image pg. A19
1977	Prengler Sol	R. L. Polk Co.	Image pg. A14
1966	PRENGLER SOL	R. L. Polk Co.	Image pg. A5
1961	Prengler Sol	R. L. Polk Co.	Image pg. A2

FINDINGS

5733 FOREST LN

<u>Year</u>	<u>Uses</u>	<u>Source</u>	
2005	No Occupant	Cole Information Services	
2000	Larry J Parsons	Cole Information Services	
	H A Spiegel Jr	Cole Information Services	
1991	Mc Bride Louise	R.L. Polk Co. Publishers	Image pg. A27
1986	Caudle Olive	R. L. Polk Co. Publishers	Image pg. A23
1981	Caudle Alvin S	R. L. Polk Co. Publishers	Image pg. A19

5740 FOREST LN

<u>Year</u>	<u>Uses</u>	<u>Source</u>	
2005	Mort Robin	Cole Information Services	
	Flora S Robin	Cole Information Services	
2000	Mort Robin	Cole Information Services	
	Jeff Robin	Cole Information Services	
1996	ROBIN & ASSOC	The Polk Co.	Image pg. A29
1991	Robin Mort	R.L. Polk Co. Publishers	Image pg. A27
1977	Robin Mort	R. L. Polk Co.	Image pg. A14
1971	Robin Mort	R. L. Polk Co.	Image pg. A10
1966	WING SAM A JR	R. L. Polk Co.	Image pg. A5
1961	Wing Sam A jr	R. L. Polk Co.	Image pg. A2

5741 FOREST LN

<u>Year</u>	<u>Uses</u>	<u>Source</u>
2005	No Occupant	Cole Information Services
2000	a Frdmn Rchrd A Do	Cole Information Services

NORTHMOOR DR

5517 NORTHMOOR DR

<u>Year</u>	<u>Uses</u>	<u>Source</u>	
2005	Larry Paul Harmon	Cole Information Services	
	Carolyn RHarmon	Cole Information Services	
2000	Harmon	Cole Information Services	
1991	Golden Lowell	R.L. Polk Co. Publishers	Image pg. A28
1986	Golden Lowell	R. L. Polk Co. Publishers	Image pg. A24
1981	Golden Lowell	R. L. Polk Co. Publishers	Image pg. A20
1977	Golden Lowell O	R. L. Polk Co.	Image pg. A16
1971	Golden Lowell	R. L. Polk Co.	Image pg. A11
1966	GOLDEN LOWELL	R. L. Polk Co.	Image pg. A6

FINDINGS

<u>Year</u>	<u>Uses</u>	<u>Source</u>	
1961	Golden Lowell O	R. L. Polk Co.	Image pg. A3
1956	Golden Lowell	John F. Worley Directory Co.	Image pg. A1

5524 NORTHMOOR DR

<u>Year</u>	<u>Uses</u>	<u>Source</u>	
2005	Michael Howard Welch	Cole Information Services	
	Michael Howard Welch	Cole Information Services	
2000	Mike Peevy	Cole Information Services	
	Mike Welch	Cole Information Services	
1991	Wilson T J	R.L. Polk Co. Publishers	Image pg. A28
1986	Wilson T J	R. L. Polk Co. Publishers	Image pg. A24
1977	Skibell Jerome M	R. L. Polk Co.	Image pg. A16
1971	De La Garza Luther	R. L. Polk Co.	Image pg. A11
1966	TAUBEN JOHN 0 a	R. L. Polk Co.	Image pg. A6
1961	Tauben John	R. L. Polk Co.	Image pg. A3

5525 NORTHMOOR DR

<u>Year</u>	<u>Uses</u>	<u>Source</u>	
2000	Heiser	Cole Information Services	
1991	Raab Abe A	R.L. Polk Co. Publishers	Image pg. A28
1986	Green John T	R. L. Polk Co. Publishers	Image pg. A24
1981	Ateco letter shop	R. L. Polk Co. Publishers	Image pg. A20
	Neal James	R. L. Polk Co. Publishers	Image pg. A20
1977	Neal James	R. L. Polk Co.	Image pg. A16
1971	Bernet Robt L bldg contr	R. L. Polk Co.	Image pg. A11
1966	BERNET ROBT L BLDG	R. L. Polk Co.	Image pg. A6
	CONTR	R. L. Polk Co.	Image pg. A6
1961	Bernet Robt L	R. L. Polk Co.	Image pg. A3
1956	Vacant	John F. Worley Directory Co.	Image pg. A1

5534 NORTHMOOR DR

<u>Year</u>	<u>Uses</u>	<u>Source</u>	
2005	Voe Cotton	Cole Information Services	
2000	Jeff Cody	Cole Information Services	
1991	Thompson Patrick	R.L. Polk Co. Publishers	Image pg. A28
1986	Thompson Patrick	R. L. Polk Co. Publishers	Image pg. A24
1981	Batsow Wm B	R. L. Polk Co. Publishers	Image pg. A20
1977	Batson Wm B	R. L. Polk Co.	Image pg. A16
1971	Batson Wm B	R. L. Polk Co.	Image pg. A11

FINDINGS

<u>Year</u>	<u>Uses</u>	<u>Source</u>	
1966	BATSON WM B	R. L. Polk Co.	Image pg. A6
1961	Batson Wm B	R. L. Polk Co.	Image pg. A3

5535 NORTHMOOR DR

<u>Year</u>	<u>Uses</u>	<u>Source</u>	
2005	David Brian Gluck	Cole Information Services	
2000	David B Gluck	Cole Information Services	
1991	Richards Grant L	R.L. Polk Co. Publishers	Image pg. A28
1986	Vacant	R. L. Polk Co. Publishers	Image pg. A24
1981	b Purcell F J	R. L. Polk Co. Publishers	Image pg. A20
1977	Brown Wm R	R. L. Polk Co.	Image pg. A16
	Steinauer Henry	R. L. Polk Co.	Image pg. A16
1971	Stover Clovis R	R. L. Polk Co.	Image pg. A11
1966	SAUNDERS LLOYD	R. L. Polk Co.	Image pg. A6
1961	Goodall Albert B	R. L. Polk Co.	Image pg. A3
1956	Hackney H P	John F. Worley Directory Co.	Image pg. A1

5540 NORTHMOOR DR

<u>Year</u>	<u>Uses</u>	<u>Source</u>	
1956	Lennox Ia	John F. Worley Directory Co.	Image pg. A1
	Vacant	John F. Worley Directory Co.	Image pg. A1

5609 NORTHMOOR DR

<u>Year</u>	<u>Uses</u>	<u>Source</u>	
2005	Carla B Grau	Cole Information Services	
	Thomas D Grau Jr	Cole Information Services	
1986	Jones Bill R	R. L. Polk Co. Publishers	Image pg. A24
1981	Jones Bill R	R. L. Polk Co. Publishers	Image pg. A20
1977	Jones Bill R	R. L. Polk Co.	Image pg. A16
1971	Jones Bill R	R. L. Polk Co.	Image pg. A11
1966	JONES BILL R	R. L. Polk Co.	Image pg. A6
1961	Jones Bill R	R. L. Polk Co.	Image pg. A3
1956	Under construction	John F. Worley Directory Co.	Image pg. A1

5610 NORTHMOOR DR

<u>Year</u>	<u>Uses</u>	<u>Source</u>	
2005	Mark Walden Hutchison	Cole Information Services	
1991	Hansen Jenaette D	R.L. Polk Co. Publishers	Image pg. A28
1986	Ratner Lan	R. L. Polk Co. Publishers	Image pg. A24
1981	Sisk Dewey B	R. L. Polk Co. Publishers	Image pg. A20

FINDINGS

<u>Year</u>	<u>Uses</u>	<u>Source</u>	
1981	Mackey John J	R. L. Polk Co. Publishers	Image pg. A20
1977	Sisk Dewey B	R. L. Polk Co.	Image pg. A16
1971	Siak Dewey B	R. L. Polk Co.	Image pg. A11
1966	SISK DEWEY B 0 A	R. L. Polk Co.	Image pg. A6
1961	Sisk Dewey B	R. L. Polk Co.	Image pg. A3
1956	Sisk Dewey B	John F. Worley Directory Co.	Image pg. A1

5619 NORTHMOOR DR

<u>Year</u>	<u>Uses</u>	<u>Source</u>	
2005	Timothy F Goodwin	Cole Information Services	
	Shevin G Goodwin	Cole Information Services	
1991	Wilson Pamela R	R.L. Polk Co. Publishers	Image pg. A28
1986	Hedrick M Bruce	R. L. Polk Co. Publishers	Image pg. A24
1981	Hedrick M Bruce	R. L. Polk Co. Publishers	Image pg. A20
1977	Hedrick M Bruce	R. L. Polk Co.	Image pg. A16
1971	Hedrick Bruce	R. L. Polk Co.	Image pg. A11
1966	HEDRICK BRUCE	R. L. Polk Co.	Image pg. A6
1961	Hedrick M Bruce	R. L. Polk Co.	Image pg. A3

5620 NORTHMOOR DR

<u>Year</u>	<u>Uses</u>	<u>Source</u>	
2005	Jeffrey A Mercer	Cole Information Services	
	Chrysti S Mercer	Cole Information Services	
	Cjm 2 Properties Lie	Cole Information Services	
1991	Johnson Lee R	R.L. Polk Co. Publishers	Image pg. A28
1986	Johnson Lee R	R. L. Polk Co. Publishers	Image pg. A24
1981	Johnson Lee R	R. L. Polk Co. Publishers	Image pg. A20
1977	Johnson Lee R	R. L. Polk Co.	Image pg. A16
1971	Johnson Lee R	R. L. Polk Co.	Image pg. A11
1966	TOOLE ALBERT J III	R. L. Polk Co.	Image pg. A6
1961	Davis Ray K	R. L. Polk Co.	Image pg. A3
1956	Vacant	John F. Worley Directory Co.	Image pg. A1

5629 NORTHMOOR DR

<u>Year</u>	<u>Uses</u>	<u>Source</u>	
2005	James S Garrison MD	Cole Information Services	
	James Stanley Garrison MD	Cole Information Services	
	Mary Gayle Garrison	Cole Information Services	
1991	Garrison Jas S	R.L. Polk Co. Publishers	Image pg. A28

FINDINGS

<u>Year</u>	<u>Uses</u>	<u>Source</u>	
1986	Witt Thurston	R. L. Polk Co. Publishers	Image pg. A24
1981	Schafer Steve G	R. L. Polk Co. Publishers	Image pg. A20
1977	Buller Arlo F	R. L. Polk Co.	Image pg. A16
1971	Barnett Charles A Jr bldg contr	R. L. Polk Co.	Image pg. A11
1966	BARNETT CHARLES A	R. L. Polk Co.	Image pg. A6
	JR BLDG CONTR A	R. L. Polk Co.	Image pg. A6
1961	Barnett Chas A jr contr	R. L. Polk Co.	Image pg. A3
1956	Barnett Chas A Jr	John F. Worley Directory Co.	Image pg. A1

5630 NORTHMOOR DR

<u>Year</u>	<u>Uses</u>	<u>Source</u>	
2005	Alfred ECoffey	Cole Information Services	
2000	Col Alf E Coffey	Cole Information Services	
1991	Coffey Alf E	R.L. Polk Co. Publishers	Image pg. A28
1986	Coffey Alf E	R. L. Polk Co. Publishers	Image pg. A24
1981	Coffey Alf E	R. L. Polk Co. Publishers	Image pg. A20
1977	Coffey Alfred E	R. L. Polk Co.	Image pg. A16
1971	Rule Robt N	R. L. Polk Co.	Image pg. A11
1966	SCHWEIG BENJ	R. L. Polk Co.	Image pg. A6
1961	Morehead David H	R. L. Polk Co.	Image pg. A3
1956	Vacant	John F. Worley Directory Co.	Image pg. A1

5639 NORTHMOOR DR

<u>Year</u>	<u>Uses</u>	<u>Source</u>	
2005	Timothy J Nonrris	Cole Information Services	
	Christina Wohlert Norris	Cole Information Services	
2000	Richard Levy	Cole Information Services	
1991	Ruffini Steven C	R.L. Polk Co. Publishers	Image pg. A28
1986	Waters James D mfrs agt	R. L. Polk Co. Publishers	Image pg. A24
1981	Waters James D mfrs agt	R. L. Polk Co. Publishers	Image pg. A20
1977	Waters James D mfrs agt	R. L. Polk Co.	Image pg. A16
1971	Waters James D mfra agt	R. L. Polk Co.	Image pg. A11
1966	WATERS JAMES D MFRS	R. L. Polk Co.	Image pg. A6
1961	Waters James D mfr agt	R. L. Polk Co.	Image pg. A3

5640 NORTHMOOR DR

<u>Year</u>	<u>Uses</u>	<u>Source</u>
2005	Monica A Podoba	Cole Information Services
2000	Floy Woodruff	Cole Information Services

FINDINGS

<u>Year</u>	<u>Uses</u>	<u>Source</u>	
1991	Woodruff Horace H	R.L. Polk Co. Publishers	Image pg. A28
1986	Woodruff Horace H	R. L. Polk Co. Publishers	Image pg. A24
1981	Woodruff Horace H	R. L. Polk Co. Publishers	Image pg. A20
1977	Woodruff Horace H	R. L. Polk Co.	Image pg. A16
1971	Woodruff Horace H	R. L. Polk Co.	Image pg. A11
1966	WOODRUFF HORACE H	R. L. Polk Co.	Image pg. A6
1961	Woodruff Horace H	R. L. Polk Co.	Image pg. A3
1956	Woodruff Horace H	John F. Worley Directory Co.	Image pg. A1

5709 NORTHMOOR DR

<u>Year</u>	<u>Uses</u>	<u>Source</u>	
2005	June E Hendrickson	Cole Information Services	
2000	J E Hendrickson	Cole Information Services	
	J Webster	Cole Information Services	
1991	Hendrickson June E Mrs	R.L. Polk Co. Publishers	Image pg. A28
1986	Hendrickson Wm D	R. L. Polk Co. Publishers	Image pg. A24
1981	Hendrickson Wm D	R. L. Polk Co. Publishers	Image pg. A20
1977	Hendrickson Wm D	R. L. Polk Co.	Image pg. A16
1971	Mitchell Linus L	R. L. Polk Co.	Image pg. A11
1966	MITCHELL LINUS L	R. L. Polk Co.	Image pg. A6
1961	Mitchell Linus L oil opr	R. L. Polk Co.	Image pg. A3
1956	Vacant	John F. Worley Directory Co.	Image pg. A1

5710 NORTHMOOR DR

<u>Year</u>	<u>Uses</u>	<u>Source</u>	
2005	Lisa A Kolczun	Cole Information Services	
	Christopher George Kotczun	Cole Information Services	
	Kadre Consulting	Cole Information Services	
2000	Kurt Hofmeister	Cole Information Services	
	Kurt Hufmeister	Cole Information Services	
	Drift Inc	Cole Information Services	
1991	Kettmann Mary C Mrs	R.L. Polk Co. Publishers	Image pg. A28
1986	Kettmann Otto	R. L. Polk Co. Publishers	Image pg. A24
1981	Kettmann Otto	R. L. Polk Co. Publishers	Image pg. A20
1977	Kettmann Otto	R. L. Polk Co.	Image pg. A16
1971	Hageman Charles E	R. L. Polk Co.	Image pg. A11
1966	VACANT	R. L. Polk Co.	Image pg. A6
1961	Richardson Jim M	R. L. Polk Co.	Image pg. A3
1956	Vacant	John F. Worley Directory Co.	Image pg. A1

FINDINGS

5711 NORTHMOOR DR

<u>Year</u>	<u>Uses</u>	<u>Source</u>	
1956	Under construction	John F. Worley Directory Co.	Image pg. A1

5719 NORTHMOOR DR

<u>Year</u>	<u>Uses</u>	<u>Source</u>	
2000	Chas A Garrett Jr	Cole Information Services	
1991	Garrett Charles A Jr	R.L. Polk Co. Publishers	Image pg. A28
1986	Garrett Charles A Jr	R. L. Polk Co. Publishers	Image pg. A24
1981	Garrett Chartes A Jr	R. L. Polk Co. Publishers	Image pg. A20
1977	Varhaug Ralph N Jr	R. L. Polk Co.	Image pg. A16
1971	Fierros Paul	R. L. Polk Co.	Image pg. A11
1966	KREBSBACK VICTOR J	R. L. Polk Co.	Image pg. A6
1961	Blackmore Wm P	R. L. Polk Co.	Image pg. A3
1956	Blackmore Wm P	John F. Worley Directory Co.	Image pg. A1

5720 NORTHMOOR DR

<u>Year</u>	<u>Uses</u>	<u>Source</u>	
2005	Miriam L Guten Inc	Cole Information Services	
2000	Donald Guten	Cole Information Services	
1991	Guten Donald	R.L. Polk Co. Publishers	Image pg. A28
1986	Guten Donald	R. L. Polk Co. Publishers	Image pg. A24
1981	Guten Donald	R. L. Polk Co. Publishers	Image pg. A20
1977	Guten Donald	R. L. Polk Co.	Image pg. A16
1971	Guten Donald	R. L. Polk Co.	Image pg. A11
1966	GUTEN DONALD	R. L. Polk Co.	Image pg. A6
1961	Zachary Raymond A	R. L. Polk Co.	Image pg. A3
1956	Vacant	John F. Worley Directory Co.	Image pg. A1

5729 NORTHMOOR DR

<u>Year</u>	<u>Uses</u>	<u>Source</u>	
2005	Patricia Kim Webb	Cole Information Services	
2000	P K Webb	Cole Information Services	
1991	Webb P K	R.L. Polk Co. Publishers	Image pg. A28
1986	Webb P K	R. L. Polk Co. Publishers	Image pg. A24
1981	Kimberly J J	R. L. Polk Co. Publishers	Image pg. A20
1977	Webb J J	R. L. Polk Co.	Image pg. A16
1971	Duke Roy A	R. L. Polk Co.	Image pg. A11
1966	SCHLACTUS MONROE	R. L. Polk Co.	Image pg. A6
1961	Schlesinger Seymour B	R. L. Polk Co.	Image pg. A3

FINDINGS

5730 NORTHMOOR DR

<u>Year</u>	<u>Uses</u>	<u>Source</u>	
2005	Sui Tsang Kam	Cole Information Services	
	Yen Fang Kam	Cole Information Services	
2000	Yen T Kam	Cole Information Services	
	Yen F Kam	Cole Information Services	
1991	Tieh Siutamp	R.L. Polk Co. Publishers	Image pg. A28
1986	Tieh Yen	R. L. Polk Co. Publishers	Image pg. A24
1981	Parsons Albro L Jr	R. L. Polk Co. Publishers	Image pg. A20
1977	Parsons Albro L Jr	R. L. Polk Co.	Image pg. A16
1971	Vacant	R. L. Polk Co.	Image pg. A11
1966	TONKON MAX E O A	R. L. Polk Co.	Image pg. A6
1961	Tonkon Max E	R. L. Polk Co.	Image pg. A3
1956	Under construction	John F. Worley Directory Co.	Image pg. A1

5739 NORTHMOOR DR

<u>Year</u>	<u>Uses</u>	<u>Source</u>	
2005	CLHoover	Cole Information Services	
	Christopher N Hoover Atty	Cole Information Services	
1991	Mac Kenzie Catherine L	R.L. Polk Co. Publishers	Image pg. A28
1986	Mac Kenzie Neil J	R. L. Polk Co. Publishers	Image pg. A24
1981	Mac Kenzie Neil J	R. L. Polk Co. Publishers	Image pg. A20
1977	Mac Kenzie Neil J	R. L. Polk Co.	Image pg. A16
1971	Mac Kenzie Neil J	R. L. Polk Co.	Image pg. A11
1966	MAC KENZIE NEIL J	R. L. Polk Co.	Image pg. A6
1961	Mac Kenzie Neal	R. L. Polk Co.	Image pg. A3

5740 NORTHMOOR DR

<u>Year</u>	<u>Uses</u>	<u>Source</u>	
2005	Mary C Baker	Cole Information Services	
2000	Keith Baker	Cole Information Services	
1991	Baker Keith	R.L. Polk Co. Publishers	Image pg. A28
1986	Baker Keith	R. L. Polk Co. Publishers	Image pg. A24
1981	Baker Keith	R. L. Polk Co. Publishers	Image pg. A20
1977	Baker Keith	R. L. Polk Co.	Image pg. A16
1971	Baker Keith	R. L. Polk Co.	Image pg. A11
1966	BAKER J KEITH	R. L. Polk Co.	Image pg. A6
1961	Baker J Keith	R. L. Polk Co.	Image pg. A3
1956	Baker J Keith	John F. Worley Directory Co.	Image pg. A1

FINDINGS

QUINCY LN

11809 QUINCY LN

<u>Year</u>	<u>Uses</u>	<u>Source</u>	
2005	Joseph P Cranshaw II	Cole Information Services	
	Ana YCranshaw	Cole Information Services	
	Dallas Wholesales	Cole Information Services	
1986	Ross Joy W Mrs	R. L. Polk Co. Publishers	Image pg. A25
1981	Rosa Joy W Mrs	R. L. Polk Co. Publishers	Image pg. A21
1977	Ross Lewis A	R. L. Polk Co.	Image pg. A17
1971	Rosa La Verne	R. L. Polk Co.	Image pg. A12
1966	REID HARRY o a	R. L. Polk Co.	Image pg. A7

11817 QUINCY LN

<u>Year</u>	<u>Uses</u>	<u>Source</u>	
2005	Melvyn C Bruder	Cole Information Services	
	Judith N Bruder	Cole Information Services	
1986	Bruder Melvyn C	R. L. Polk Co. Publishers	Image pg. A25
1977	Jones Peggy B	R. L. Polk Co.	Image pg. A17
1971	Reid Harry	R. L. Polk Co.	Image pg. A12
1966	WEDELL W MICHAEL	R. L. Polk Co.	Image pg. A7

11825 QUINCY LN

<u>Year</u>	<u>Uses</u>	<u>Source</u>	
2005	Jose A Duarte	Cole Information Services	
	Jose A Duarte	Cole Information Services	
2000	Jose Duarte	Cole Information Services	
1986	Mall Harold L	R. L. Polk Co. Publishers	Image pg. A25
1981	Mall Harold L I	R. L. Polk Co. Publishers	Image pg. A21
1977	Mall Harold L	R. L. Polk Co.	Image pg. A17
1971	Philippe John L	R. L. Polk Co.	Image pg. A12
1966	TATUM JACK B	R. L. Polk Co.	Image pg. A7

FINDINGS

TARGET PROPERTY: ADDRESS NOT LISTED IN RESEARCH SOURCE

The following Target Property addresses were researched for this report, and the addresses were not listed in the research source.

Address Researched

5639 Forest Lane

Address Not Listed in Research Source

1966, 1961, 1956, 1951, 1946, 1941, 1936, 1930, 1925, 1921, 1915, 1911

ADJOINING PROPERTY: ADDRESSES NOT LISTED IN RESEARCH SOURCE

The following Adjoining Property addresses were researched for this report, and the addresses were not listed in research source.

Address Researched

11809 QUINCY LN

Address Not Listed in Research Source

2000, 1996, 1991, 1961, 1956, 1951, 1946, 1941, 1936, 1930, 1925, 1921, 1915, 1911

11817 QUINCY LN

2000, 1996, 1991, 1981, 1961, 1956, 1951, 1946, 1941, 1936, 1930, 1925, 1921, 1915, 1911

11825 QUINCY LN

1996, 1991, 1961, 1956, 1951, 1946, 1941, 1936, 1930, 1925, 1921, 1915, 1911

5515 FOREST LN

2005, 2000, 1996, 1991, 1986, 1981, 1971, 1966, 1961, 1956, 1951, 1946, 1941, 1936, 1930, 1925, 1921, 1915, 1911

5516 FOREST LN

1996, 1986, 1956, 1951, 1946, 1941, 1936, 1930, 1925, 1921, 1915, 1911

5517 NORTHMOOR DR

1996, 1951, 1946, 1941, 1936, 1930, 1925, 1921, 1915, 1911

5524 NORTHMOOR DR

1996, 1981, 1956, 1951, 1946, 1941, 1936, 1930, 1925, 1921, 1915, 1911

5525 FOREST LN

2005, 2000, 1996, 1991, 1986, 1981, 1971, 1966, 1961, 1956, 1951, 1946, 1941, 1936, 1930, 1925, 1921, 1915, 1911

5525 NORTHMOOR DR

2005, 1996, 1951, 1946, 1941, 1936, 1930, 1925, 1921, 1915, 1911

5526 FOREST LN

2005, 1996, 1986, 1956, 1951, 1946, 1941, 1936, 1930, 1925, 1921, 1915, 1911

5528 FOREST LN

2005, 2000, 1991, 1986, 1981, 1977, 1971, 1966, 1961, 1956, 1951, 1946, 1941, 1936, 1930, 1925, 1921, 1915, 1911

5534 NORTHMOOR DR

1996, 1956, 1951, 1946, 1941, 1936, 1930, 1925, 1921, 1915, 1911

5535 NORTHMOOR DR

1996, 1951, 1946, 1941, 1936, 1930, 1925, 1921, 1915, 1911

5536 FOREST LN

1996, 1986, 1971, 1956, 1951, 1946, 1941, 1936, 1930, 1925, 1921, 1915, 1911

5540 NORTHMOOR DR

2005, 2000, 1996, 1991, 1986, 1981, 1977, 1971, 1966, 1961, 1951, 1946, 1941, 1936, 1930, 1925, 1921, 1915, 1911

5566 FOREST LN

2005, 2000, 1996, 1991, 1986, 1977, 1971, 1966, 1961, 1956, 1951, 1946, 1941, 1936, 1930, 1925, 1921, 1915, 1911

5603 FOREST LN

2005, 2000, 1996, 1991, 1986, 1981, 1971, 1966, 1961, 1956, 1951, 1946, 1941, 1936, 1930, 1925, 1921, 1915, 1911

5606 FOREST LN

2005, 2000, 1996, 1991, 1986, 1981, 1971, 1966, 1961, 1956, 1951, 1946, 1941, 1936, 1930, 1925, 1921, 1915, 1911

5607 BROOKSTOWN DR

2005, 1996, 1981, 1961, 1956, 1951, 1946, 1941, 1936, 1930, 1925, 1921, 1915, 1911

FINDINGS

Address Researched

Address Not Listed in Research Source

5608 FOREST LN	2005, 2000, 1996, 1991, 1981, 1977, 1971, 1966, 1961, 1956, 1951, 1946, 1941, 1936, 1930, 1925, 1921, 1915, 1911
5609 FOREST LN	2005, 2000, 1996, 1991, 1986, 1981, 1971, 1966, 1961, 1956, 1951, 1946, 1941, 1936, 1930, 1925, 1921, 1915, 1911
5609 NORTHMOOR DR	2000, 1996, 1991, 1951, 1946, 1941, 1936, 1930, 1925, 1921, 1915, 1911
5610 FOREST LN	1996, 1971, 1956, 1951, 1946, 1941, 1936, 1930, 1925, 1921, 1915, 1911
5610 NORTHMOOR DR	2000, 1996, 1951, 1946, 1941, 1936, 1930, 1925, 1921, 1915, 1911
5612 FOREST LN	2005, 2000, 1996, 1991, 1986, 1981, 1971, 1966, 1961, 1956, 1951, 1946, 1941, 1936, 1930, 1925, 1921, 1915, 1911
5614 BROOKSTOWN DR	2000, 1996, 1961, 1956, 1951, 1946, 1941, 1936, 1930, 1925, 1921, 1915, 1911
5615 BROOKSTOWN DR	2000, 1996, 1961, 1956, 1951, 1946, 1941, 1936, 1930, 1925, 1921, 1915, 1911
5615 FOREST LN	2005, 2000, 1996, 1991, 1986, 1981, 1971, 1966, 1961, 1956, 1951, 1946, 1941, 1936, 1930, 1925, 1921, 1915, 1911
5616 FOREST LN	2005, 2000, 1996, 1991, 1981, 1971, 1966, 1961, 1956, 1951, 1946, 1941, 1936, 1930, 1925, 1921, 1915, 1911
5619 FOREST LN	2005, 2000, 1996, 1991, 1986, 1981, 1971, 1966, 1961, 1956, 1951, 1946, 1941, 1936, 1930, 1925, 1921, 1915, 1911
5619 NORTHMOOR DR	2000, 1996, 1956, 1951, 1946, 1941, 1936, 1930, 1925, 1921, 1915, 1911
5620 FOREST LN	2000, 1996, 1956, 1951, 1946, 1941, 1936, 1930, 1925, 1921, 1915, 1911
5620 NORTHMOOR DR	2000, 1996, 1951, 1946, 1941, 1936, 1930, 1925, 1921, 1915, 1911
5623 BROOKSTOWN DR	1996, 1981, 1961, 1956, 1951, 1946, 1941, 1936, 1930, 1925, 1921, 1915, 1911
5623 FOREST LN	2005, 2000, 1996, 1991, 1986, 1981, 1971, 1966, 1961, 1956, 1951, 1946, 1941, 1936, 1930, 1925, 1921, 1915, 1911
5624 BROOKSTOWN DR	1996, 1966, 1961, 1956, 1951, 1946, 1941, 1936, 1930, 1925, 1921, 1915, 1911
5624 FOREST LN	2005, 2000, 1996, 1991, 1986, 1981, 1971, 1966, 1961, 1956, 1951, 1946, 1941, 1936, 1930, 1925, 1921, 1915, 1911
5629 NORTHMOOR DR	2000, 1996, 1951, 1946, 1941, 1936, 1930, 1925, 1921, 1915, 1911
5630 FOREST LN	2000, 1996, 1956, 1951, 1946, 1941, 1936, 1930, 1925, 1921, 1915, 1911
5630 NORTHMOOR DR	1996, 1951, 1946, 1941, 1936, 1930, 1925, 1921, 1915, 1911
5631 BROOKSTOWN DR	2000, 1996, 1981, 1961, 1956, 1951, 1946, 1941, 1936, 1930, 1925, 1921, 1915, 1911
5632 BROOKSTOWN DR	2005, 1996, 1981, 1961, 1956, 1951, 1946, 1941, 1936, 1930, 1925, 1921, 1915, 1911
5636 FOREST LN	2005, 2000, 1996, 1991, 1981, 1977, 1971, 1966, 1961, 1956, 1951, 1946, 1941, 1936, 1930, 1925, 1921, 1915, 1911
5637 BROOKSTOWN DR	2005, 2000, 1996, 1991, 1986, 1977, 1971, 1966, 1961, 1956, 1951, 1946, 1941, 1936, 1930, 1925, 1921, 1915, 1911
5639 BROOKSTOWN DR	1996, 1961, 1956, 1951, 1946, 1941, 1936, 1930, 1925, 1921, 1915, 1911
5639 NORTHMOOR DR	1996, 1956, 1951, 1946, 1941, 1936, 1930, 1925, 1921, 1915, 1911
5640 BROOKSTOWN DR	1996, 1981, 1961, 1956, 1951, 1946, 1941, 1936, 1930, 1925, 1921, 1915, 1911

FINDINGS

Address Researched

Address Not Listed in Research Source

5640 FOREST LN	2000, 1996, 1991, 1986, 1971, 1956, 1951, 1946, 1941, 1936, 1930, 1925, 1921, 1915, 1911
5640 NORTHMOOR DR	1996, 1951, 1946, 1941, 1936, 1930, 1925, 1921, 1915, 1911
5649 BROOKSTOWN DR	1996, 1961, 1956, 1951, 1946, 1941, 1936, 1930, 1925, 1921, 1915, 1911
5650 BROOKSTOWN DR	1996, 1981, 1961, 1956, 1951, 1946, 1941, 1936, 1930, 1925, 1921, 1915, 1911
5650 FOREST LN	1996, 1986, 1956, 1951, 1946, 1941, 1936, 1930, 1925, 1921, 1915, 1911
5656 BROOKSTOWN DR	1996, 1961, 1956, 1951, 1946, 1941, 1936, 1930, 1925, 1921, 1915, 1911
5705 BROOKSTOWN DR	2000, 1996, 1961, 1956, 1951, 1946, 1941, 1936, 1930, 1925, 1921, 1915, 1911
5705 FOREST LN	2005, 2000, 1996, 1991, 1986, 1981, 1971, 1966, 1961, 1956, 1951, 1946, 1941, 1936, 1930, 1925, 1921, 1915, 1911
5706 FOREST LN	2005, 2000, 1996, 1991, 1986, 1981, 1971, 1966, 1961, 1956, 1951, 1946, 1941, 1936, 1930, 1925, 1921, 1915, 1911
5709 FOREST LN	1996, 1986, 1961, 1956, 1951, 1946, 1941, 1936, 1930, 1925, 1921, 1915, 1911
5709 NORTHMOOR DR	1996, 1951, 1946, 1941, 1936, 1930, 1925, 1921, 1915, 1911
5710 FOREST LN	1996, 1956, 1951, 1946, 1941, 1936, 1930, 1925, 1921, 1915, 1911
5710 NORTHMOOR DR	1996, 1951, 1946, 1941, 1936, 1930, 1925, 1921, 1915, 1911
5711 BROOKSTOWN DR	2005, 2000, 1996, 1991, 1986, 1977, 1971, 1966, 1961, 1956, 1951, 1946, 1941, 1936, 1930, 1925, 1921, 1915, 1911
5711 FOREST LN	2005, 2000, 1996, 1991, 1986, 1981, 1971, 1966, 1961, 1956, 1951, 1946, 1941, 1936, 1930, 1925, 1921, 1915, 1911
5711 NORTHMOOR DR	2005, 2000, 1996, 1991, 1986, 1981, 1977, 1971, 1966, 1961, 1951, 1946, 1941, 1936, 1930, 1925, 1921, 1915, 1911
5712 FOREST LN	2005, 2000, 1996, 1991, 1986, 1981, 1971, 1966, 1961, 1956, 1951, 1946, 1941, 1936, 1930, 1925, 1921, 1915, 1911
5715 BROOKSTOWN DR	1996, 1981, 1961, 1956, 1951, 1946, 1941, 1936, 1930, 1925, 1921, 1915, 1911
5715 FOREST LN	2005, 2000, 1996, 1991, 1986, 1981, 1971, 1966, 1961, 1956, 1951, 1946, 1941, 1936, 1930, 1925, 1921, 1915, 1911
5716 BROOKSTOWN DR	1996, 1961, 1956, 1951, 1946, 1941, 1936, 1930, 1925, 1921, 1915, 1911
5716 FOREST LN	2005, 2000, 1996, 1991, 1986, 1981, 1971, 1966, 1961, 1956, 1951, 1946, 1941, 1936, 1930, 1925, 1921, 1915, 1911
5717 FOREST LN	2000, 1996, 1991, 1966, 1961, 1956, 1951, 1946, 1941, 1936, 1930, 1925, 1921, 1915, 1911
5719 NORTHMOOR DR	2005, 1996, 1951, 1946, 1941, 1936, 1930, 1925, 1921, 1915, 1911
5720 FOREST LN	1956, 1951, 1946, 1941, 1936, 1930, 1925, 1921, 1915, 1911
5720 NORTHMOOR DR	1996, 1951, 1946, 1941, 1936, 1930, 1925, 1921, 1915, 1911
5721 BROOKSTOWN DR	2005, 1996, 1961, 1956, 1951, 1946, 1941, 1936, 1930, 1925, 1921, 1915, 1911
5721 FOREST LN	2005, 2000, 1996, 1991, 1986, 1981, 1971, 1966, 1961, 1956, 1951, 1946, 1941, 1936, 1930, 1925, 1921, 1915, 1911
5722 FOREST LN	2005, 2000, 1996, 1991, 1986, 1981, 1971, 1966, 1961, 1956, 1951, 1946, 1941, 1936, 1930, 1925, 1921, 1915, 1911

FINDINGS

Address Researched

5725 FOREST LN
5726 BROOKSTOWN DR
5726 FOREST LN
5729 BROOKSTOWN DR
5729 NORTHMOOR DR
5730 FOREST LN
5730 NORTHMOOR DR
5733 FOREST LN
5734 BROOKSTOWN DR
5735 BROOKSTOWN DR
5736 BROOKSTOWN DR
5739 NORTHMOOR DR
5740 FOREST LN
5740 NORTHMOOR DR
5741 FOREST LN
5744 BROOKSTOWN DR
5745 BROOKSTOWN DR
5752 BROOKSTOWN DR

Address Not Listed in Research Source

2000, 1996, 1986, 1966, 1961, 1956, 1951, 1946, 1941, 1936, 1930, 1925, 1921, 1915, 1911
2005, 1996, 1961, 1956, 1951, 1946, 1941, 1936, 1930, 1925, 1921, 1915, 1911
2005, 2000, 1996, 1991, 1986, 1981, 1971, 1966, 1961, 1956, 1951, 1946, 1941, 1936, 1930, 1925, 1921, 1915, 1911
1996, 1961, 1956, 1951, 1946, 1941, 1936, 1930, 1925, 1921, 1915, 1911
1996, 1956, 1951, 1946, 1941, 1936, 1930, 1925, 1921, 1915, 1911
1996, 1971, 1956, 1951, 1946, 1941, 1936, 1930, 1925, 1921, 1915, 1911
1996, 1951, 1946, 1941, 1936, 1930, 1925, 1921, 1915, 1911
1996, 1977, 1971, 1966, 1961, 1956, 1951, 1946, 1941, 1936, 1930, 1925, 1921, 1915, 1911
1996, 1961, 1956, 1951, 1946, 1941, 1936, 1930, 1925, 1921, 1915, 1911
2005, 1996, 1971, 1961, 1956, 1951, 1946, 1941, 1936, 1930, 1925, 1921, 1915, 1911
2005, 2000, 1996, 1991, 1986, 1981, 1977, 1966, 1961, 1956, 1951, 1946, 1941, 1936, 1930, 1925, 1921, 1915, 1911
2000, 1996, 1956, 1951, 1946, 1941, 1936, 1930, 1925, 1921, 1915, 1911
1986, 1981, 1956, 1951, 1946, 1941, 1936, 1930, 1925, 1921, 1915, 1911
1996, 1951, 1946, 1941, 1936, 1930, 1925, 1921, 1915, 1911
1996, 1991, 1986, 1981, 1977, 1971, 1966, 1961, 1956, 1951, 1946, 1941, 1936, 1930, 1925, 1921, 1915, 1911
2000, 1996, 1961, 1956, 1951, 1946, 1941, 1936, 1930, 1925, 1921, 1915, 1911
1996, 1961, 1956, 1951, 1946, 1941, 1936, 1930, 1925, 1921, 1915, 1911
1996, 1961, 1956, 1951, 1946, 1941, 1936, 1930, 1925, 1921, 1915, 1911

Source Page Images Appendix

MOST WANT ADS! MOST RESULTS! DALLAS' LEADING WANT AD NEWSPAPER

NORTH LAKE DR—Contd
6355ΔHerdon Lula G Mrs
6364ΔMoore Patk E
641ΔPay Frank T
642ΔRoyal Wylie B
645ΔHeard Hazel W
647ΔFulbright Marie Mrs
648ΔRandall Chester L

NORTH RIDGE DRIVE — 98
Cambria bld 1 s Bob-O-Link dr ext n
6503ΔOtta Earl R
6506ΔHill Jas V
6507ΔGodley John E
6511ΔSunderlin Horace L
6503ΔBrowning John B
6504ΔSusswein David P
6508ΔMack Walter V
6511ΔGill Dan C
6516ΔThompson Robt A
6517ΔThomas Will H
6520ΔGoldberg Geo
6521ΔUmmel Harold F
6524ΔDolph Geo E
6525ΔPhillips Agnes E Mrs
6704ΔColeman Eug S
6705ΔHoward R G
6708ΔLee E Powell Rev
6711ΔMay Jay C
6714ΔKing H Warner
6715ΔKuykendall Webster V

contd
6718ΔGross Harry J
6721ΔOvler Jas C
6724ΔDavis Carl S
6725ΔJohnson Chas E
6731ΔCassell John L
6734ΔHerold Earl M
6737ΔPhillips Albert J
6804ΔBigham Guy W
6807ΔMize Lewis D
6810ΔCupples Jay J
6811ΔBeauchamp Ray P
6814ΔWeatherly Edw F Jr
6817ΔShepard Robt M
6820ΔYoungblood Wm T
6823ΔEagleton Tom E
6824ΔRatondo Sal J
6827ΔMcIntosh Ellis L
6830ΔMcIntosh Ellis L
6833ΔLuton Mary L Mrs
6834ΔBlake Jas W
6837ΔThomas Gayle Mrs
6840ΔWilliamson Marvin E
6843ΔSantry Israel W
6844ΔHarris Paul V
6847ΔAllen Thos A
6850ΔFritzsche Ralph R
Sperry intersects
6904ΔLangston N V
6905ΔClark Rawlins D
6910ΔWilson C Jack
6911ΔSawyer E W Tom

NORTH SHORE DRIVE (See Shore Drive N)

NORTHEAST RD—Bg Denton dr ext to Central Expressway 1 1/2 mi N Royal la
2705 Arthur J W
2711 Vacant
2721 Lee Flora Mrs
2806 No return
2927ΔBalk Wm J
3043ΔThomas Edith P
3103 No return
3106ΔThompson John J
3114ΔSchuster J B
3122ΔEngland Marlon F
3130 Reed Oscar C
3823ΔRuyale Cecil F
4227ΔBridges Thos H
4315ΔTalbot Pat A
4730ΔDay James N
4820ΔMcNeff Geo A
5020ΔLeachman Neth L

35
5721ΔLindsley Henry D
5725ΔBecker B B
5957ΔGeorge Wm O
Preston dr intersects
6007ΔSilverman Joseph R
6008ΔLibecap Roscoe E
6015ΔMeador Henry E
6018 Vacant
6021 No return
Yorkshire dr begins
6106ΔBlack Spencer F
6111ΔBouds Murphy
6114ΔOrmsby A H
6121ΔArchibald Cecil E
6122ΔHarris B Lynn
6123ΔFielding Don B
6130ΔLumsden J Frank
6131ΔForrest T Carr Jr
6138ΔSchoeneck Wm E
6139ΔReichenstein Victor
6145ΔAbrams Milton M
6147ΔBloom Louis M
6154ΔPopkess Fred G
6155ΔMcReynolds Jay T
6162ΔUngerman Harry
6163ΔBohlinger Garner
6170ΔHolcomb Olga M Mrs
6171ΔClark Wm H
6206ΔFreeman Harry I

Royal Shire rd intersects
6207ΔLegge Arth W
6214ΔFogarty Wm H
6215ΔDuBois Henry W
6222ΔTaylor Vann S
6233ΔCoughlin Gilbert H
6234ΔFundaahl John C
6241 Under construction
6246ΔHarris Rupert G
6342ΔMorgan C E
6400ΔSmith Evert E
6410ΔBramlett Wm C
6411ΔHarrington Wm R
6420ΔBryant John R
6421ΔPeck Walter H
6430ΔFagg Bruce E
6431ΔMcFarland H C
6506ΔMason Porter K
6507ΔPerber Wm M
6515ΔRoeker B K
6520ΔStrong Ricks C
6609 Under construction
6616ΔButte Felix L
6617ΔJones Julian V
6626ΔBaxter Don L
6628ΔDonald Barney
6645ΔRosalie Esme E
6701ΔGilbbard W Larimore

E Ricks cir begins
6914 Under construction
6938ΔAshner Hal
7006 Under construction
7014 Vacant
7026 Vacant
7033ΔPrice W C
7315ΔAlcorn Eli
7320ΔMeyers Wm R
StJudes intersects
7137 Under construction
7145 Under construction
StMichaels intersects
7407ΔGandy Dean M
7415ΔHeld Sam P
7423ΔCarter Frank J
Pebbledown dr intersects
7606ΔOxman John
7610ΔNorth Haven Gardens
7631ΔColton Jules E
Hill Haven dr begins
7715ΔHarrison John R
7723ΔGaff Kenneth F
7739 Vacant
Hill Haven intersects
7815 Under construction

186
NORTHBROOK DRIVE — Bg Meadowbrook ext e to dead end 1/2 mi S30 Northwest Hwy
5417ΔCrawford Wm L III
5433ΔSmith Junious E
5444ΔPaternostro Chas J
5460ΔMontgomery W Roy
5464ΔCassidy Clifton W Jr
5466ΔVacant
5505ΔBrann Glynn Mrs

37
NORTHCREST ROAD — Bg Midway rd 2 n Walnut Hill la ext e Strait la
4200ΔVanAllen Frank S
4207ΔFranz Mathew R
4214ΔGraham Ralph E
4215ΔSkinner Ellis M
4222ΔWilliams Clyde C
4223ΔPayne Tom H Jr
4230ΔAllen Robt P
4231ΔBeall Chas R
4234ΔThomas J
4235ΔTaylor Edw L
4236ΔHarris Lou
4246ΔGarbett Wilford W
4249ΔDean Leonard M
4306ΔMarks John J
4307ΔMoore Linden L
4314ΔSimex James M
4315ΔWard W Harvey
4322ΔJohnson Wm H
4323ΔRinehart Robt B
4330ΔGifford Ken C
4331ΔHarrison John F
4334ΔAyers Oliver C
4339ΔHarper Woody W
Crestline av intersects
4406ΔTucker Felix H
4407ΔSchoenfeld Wm P
4414ΔSwatek Edw J
4415ΔHarding Jack
4419ΔBowden Clifton M
4424 Under construction
4431ΔHouston Isaac T Jr
4440ΔBrown J D
4441ΔTacke David R

Lennox la intersects (Not open to 1 blk west of Strait la intersects)

35
NORTHGATE CIRCLE — Bg Northaven cir w & back to S300 Northaven
11202ΔBallou Newton H
11206 Vacant
11207 Under construction
11215ΔHein John E
11216ΔStreitmatter David E
12323ΔColeman Julius H
11224ΔJones David M

78
NORTHLAWN—Bg East Lawn ext in Semicircle w to West Lawn
4061ΔMoran Robt B
4071ΔFitch Avrum
4077ΔSmith Roten E

35
NORTHMOOR DR — From Quincey west to Rochelle dr 1 s of Forest la
5517ΔGolden Lowell O
5525 Vacant
5535ΔHackney H P
5540 Vacant

Nuestra intersects
5609 Under construction
5610ΔSisk Dewey B
5620 Vacant
5629ΔBarnett Chas A Jr
5630 Vacant
5640ΔWoodruff Horace H
5709 Vacant
5710 Vacant
5711 Under construction
5719ΔBlackmore Wm P
5720 Vacant
5730 Under construction
5740ΔBaker J Keith
5809 Under construction
5819 Under construction
5820ΔGustavus C
5830 Under construction
5839ΔCagley Leo W
5840 Under construction

35
NORTHPORT DR—From Hillcrest rd ext w beyond Tibbs 6th n of Lakehurst
6111ΔLevin Abe A
6316ΔDenny J W
6319ΔWilson Geo W Jr
6322ΔReese Joseph T
6327ΔTolleson Max E
6334ΔGodwin J Preston
6337ΔNicholas J W
6345ΔMaeder Henry A
6353 No return

Tibbs intersects
6408ΔTopletz Harold M
6409ΔMcKool Mix E
6416ΔCree Herbert M
6417ΔTurner Harry
6424ΔLogan Danl N
6425ΔCook H Wayne
6432ΔKohler Harold
6433ΔBarker Calvin A
6440ΔGault Emille N
6441ΔBeck Maurice
6448ΔDean Robt C
6449ΔCard Robt E
6456ΔBurr Harry G
6457ΔRoudin Wayne E
6464ΔDavis Leo M
6465ΔBurford Raymond W
6470 Under construction
6475ΔWisnabaker Allan R
Edgemere dr intersects
6506ΔPowell Leonard M
6507ΔStovall John C
6514ΔReed David C
6515ΔRemde Chas H
6522ΔMollinaro Nate
6523ΔBerry Jas D
6530ΔGolman H
6531ΔDarnell Cecil
6538ΔBessellieu J Z
6539ΔBoothman Claud O
6606ΔSmallwood Wm P
6614ΔMcCune Eln
6615ΔLipscomb Thos A
6622ΔBurt Chas N
6623ΔGarrett Jas S
6630ΔBlachly Emery L
6631ΔHall W Lee

Thackery intersects
6706ΔPearsall Richd A
6707ΔShip Edw L
6714ΔHersey Wm W
6715ΔMilton Dorothy B Mrs
6722ΔStone Barney
6723 No return
6730ΔMorse Wm H Jr
6731ΔSaffer Wm S
6738ΔLeichty E Grex
6739ΔSmith Pearl Mrs
6806ΔMassey J W
6807ΔParr Morris
6814ΔButler Albert
6815ΔRankin Lou
6822ΔWilford Dennis
6823ΔStrain John B
6830ΔSutherland Buford F
6831ΔKaufman Stanley M

52
NORTHWAY DRIVE — Bg Dyer 1 w Matilda and 1 s Greenview av ext n to Milton
4600ΔJorrey Wilfred L
4601ΔChapin Chas H
4602ΔMitchell Andrew L
4603ΔSmith Robt A
4604ΔEllis Bill G
4605ΔEly E Station
4606ΔBurson C H
4607ΔPatterson Max
4610 No return
4611ΔDetweiler M J
4612ΔHunt Ray
4613ΔBraz Barbara
4616ΔFrayer Bobby G

52
NORTHWAY DRIVE — Bg Dyer 1 w Matilda and 1 s Greenview av ext n to Milton
4600ΔJorrey Wilfred L
4601ΔChapin Chas H
4602ΔMitchell Andrew L
4603ΔSmith Robt A
4604ΔEllis Bill G
4605ΔEly E Station
4606ΔBurson C H
4607ΔPatterson Max
4610 No return
4611ΔDetweiler M J
4612ΔHunt Ray
4613ΔBraz Barbara
4616ΔFrayer Bobby G

4617 Durrett John
4618ΔGodek Stanley G
4619ΔWilson Raymond
4620ΔJones Wallace D
4621ΔSwindle James O
4622ΔHartel Martin G
4623ΔCampbell Jess G
4624ΔSamsbury Carl A
4625ΔDorr Billy
4626ΔLowrey Tommie
4627 No return
4628ΔCochran Jack C
4629ΔSnell Leon J
4630ΔMatthews Betty R
4631ΔEwing Hal L
4632ΔTravess Stanley T
4701ΔHanson Clarence
4702ΔGay Jack
4703ΔFaulkner Thos E
4704 Vacant
4705ΔDickerson Agnes Mrs
4706ΔWiseman Claude C Jr
4707ΔCasio Albert
4710 No return
4711ΔBennett Burley A
4712 Jones Mark A
4713ΔWhitman Charlotte A
4716 ΔGriffith Roger L
4717ΔGordon L
4718 Grams Gordon L
4719ΔSpeak James J
4720 Spain Audie W
4721ΔMurphy Wm J
4722ΔMikler Frank J
4723 Harris Terry
4724ΔLongley V Gregory
4725 Tutt Chas A
4726ΔBaird Deward S
4727ΔClark Orla E
4728ΔUniversity blvd intersects
4800ΔSkinner Wm W
4801ΔRaskin Korney
4802ΔJohnson Virgil A
4803ΔGresenki Herbert
4804ΔMack Alf M
4805ΔBlakely Bob B
4806ΔMiller Curtis W
4807ΔWood Melvin D
4810ΔLukin Robt S
4811ΔAughtery E Dale
4812 Landrum Bobby R
4813ΔKumpriss Harry P
4814ΔOoley Saml F
4817ΔElgin Hoakon M
4818ΔHaynie Jimmy D
4819ΔFreefield Rowena W
4820 Mrs
4821 No return
4822ΔMcKinney Robt P
4823ΔRoss Lee
4824ΔBrewer Robt H Jr
4825 No return
4826 Brown John E
4827ΔPrather Leonard C Jr
4830 Daniel Edw L
4831ΔMartin Howard D
4832ΔSiddle Claude J
4833 No return
4834ΔHannigan Geo E
4901ΔWoolner Bruce E
4902 Vacant
4903ΔSpringsteen Earle W
4904ΔBaggarly Howell D
4905ΔGann James R
4906ΔMorrison J E
4907ΔWilliams Willie
4910ΔLyman John R
4911ΔAdams Alton G
4912 Saunders Robt D
4913 No return
4914ΔSmith Ronnie
4917ΔEnglish E Nell Jr
4918ΔMackey Harold M
4919ΔThompson Arth
4920ΔMiller James W
4921ΔMcElwreth Otis D
4922ΔHall Cecil C
4923ΔRitz Bert
4924 Shipp Bert N
4925ΔJames Helen
4926ΔFerguson Geoffrey D Jr
4927 Helm Harvey
4928ΔTheredge Geo H
5001ΔClark Max
5002ΔUtay Ervin
5003 Vacant
5004 Locke Chas R
5005ΔPogue Jack D
5006ΔRose Carroll G
5010ΔHose Howard L
5011ΔHall Phil
5012 Cook Jozell Mrs
5013ΔRuwaldt Jerry
5016 Vacant
5017 No return
5018 No return
5019ΔKettinger Cecil E
5020 Griffith Joe H
5021ΔScarborough James I
5022 No return
5023ΔHodges Lawrence S

Milton av intersects
5100ΔMcCombs Sam F Jr
5101ΔManess John C
5102ΔBrown Jack L
5103ΔDacker Morris
5104 Vacant
5105 Vacant
5106 Burns Jackie L
5107ΔWatkins Fred L
5110ΔHanes H Randolph
5111ΔZing Nadine N Mrs
5112 Hammond Johnny
5113 Smith Alvin
5116ΔKnox Chas C

NORTHWAY DRIVE—Contd
5117ΔGarner Kenneth
5118ΔJones Mary Mrs
5119 Vacant

47
NORTHWEST HIGHWAY — Bg at city limit ext e along n edge of city intersecting Harry Hines blvd at 10000
1824ΔAm Air Conditg Corp
2001ΔDad's Cut Rate Liquor Store
2302 No return
2315 Vacant
2351ΔCircle Mobile Home Court
2356ΔSchweide John E
2361ΔGilboe Eug Studio int dec
2368ΔCircle Golf Fairway Banks Den
2447ΔChez Maurice night club
2451ΔCircle Liquors
2451ΔPiercy Harry J
Denton dr intersects (under-pass)
2510ΔRedwood Lumber Co of Dallas Inc
Starlight rd intersects
2700ΔCarter Lloyd S
2731ΔTrout Philip E
Community dr intersects
2800ΔBrineman John H
2807ΔKarlen Geo H
2814ΔPiercy Harry J
2822ΔTaylor Donald F
2831ΔScott Richd G
Starlight rd, bg es
2900ΔBrenske Don C
2901ΔKramer Albert H
2908 No return
2920ΔFraser Steph H
2923ΔAtkinson Geo S
2928ΔTappan Arth E
Cridelle av intersects
3007ΔBiesel Harold R
3019ΔBanks John W
3020ΔCampbell Jas W
3027ΔElsner Bert F
3028ΔElsner & Norman Bldrs
conts
3038ΔTaylor Fletcher F Jr
3039ΔUrban Jos J
3049 No return
3061ΔReady Albert P
3071ΔRoutt Reginald F
Bachman blvd ends ws
3111ΔWan Conrad C
Bachman dr ends ss
3144 Lemmon av intersects

184
3403 Vacant
3647ΔCentennial Liquor Stores No 15
3700ΔRush M O Service Sta
3703ΔDunlap-Swain Tire Co Inc (Walnut Hill Store)
3710ΔSigel Liquor Stores (No 1)
3711ΔSeven-Eleven Dairv Stores No 25E gros
3714ΔWard Drug Co No 14
3719ΔChef The restr
3726ΔMinyard's Food Stores No 5
3730ΔTony's Drive In restr

39
Marsh la bg ns
3738ΔUnderwood Billy Realty
Womack dr bg ns
3800ΔLambert Landscap Co
ΔLambert Gardens nursery
3810 Vacant

Berkshire dr bg ns
Thornberry la bg ns
3987ΔGillespie Paul E
3993ΔSchreiber Gus E
4008ΔLee John A
4016ΔOwens Pauline H Mrs
4030ΔJackson Ned F Jr
4122ΔKeller William B Mrs
4130ΔTull Reginald P
4138ΔConklin Glenn M
4139ΔAlexander Roy B
4146ΔBarr Clarence E
4147ΔBelmares Jas contr
4154ΔHayes Geo T
4160 Martinez Gilbert
4170ΔLeinfelder Cyril L
4201ΔVore Joe L
4203ΔGillen Thos
4207ΔSimpson Roger L
4214ΔLarsen Herman
4223ΔHarrison Jas W
4235ΔMcKinsey John P
4237ΔGill Willie L Mrs
4275ΔStowers Filling Sta
ΔSeven-Eleven Store No 49

186
Midway rd intersects
4407 No return
4434ΔMaxson John S
4460ΔRosenfield Israel
4461ΔManchester dr bg ns
4462ΔLandrum Jas N
Guernsey la bg ns

FOREST HILLS BLVD (Forest Hills) - Cont'd

8507ASack Edw D
8514AStrible Henry
8515ASolberger John B
8522AAnders Geo F
rear Vacant
8533AMiller Nick W
8530ATrubble Ray L
8531AAlcott Robt B
8538AStone Alf L
rearATalley Ernest
8539APaul Kenneth J
8546ATabon Donald R
8547ATerrill Beecher B
8554ALukeman Herman J
8555AAlien Winton W
8566AFitzgerald Leonard L
8567AMcBrien Robt J

Lakeland dr intersects

8600AMullins Jack L
8608AGraham Minnie G Mrs
baby sitter
8611ACheatham Frank M
8612AWhite Jo H Mrs
8615ATeer Ray H
8616ADyer Jas E
8619ABiggs Dale A
8620APenlaw A Hamilton
8623APenlaw Jas A
8624AGersch Herbert T
8627AWright E C contr
8628 Vacant
8631AKirby Paul A contr
8632ACuckus Wayne E
8633 Phillips Jas
8636AGillies C Arth
8639ATakesch Frank A
8640ADewing Henry W
8643AEgnew Jonnie L
8647ABauman Everett
8648ABouska Wm J
8651AJohnson Chester A
8652ACranhaw Jas J contr
8655AShapiro Ell
8656AHamie Robt L
8659AJordan Ernest D
8702ACrouch Lora K Mrs
8703ANeal Robt M
8706AJohnson Ellis
8707AWilliams Glover L
8710ASpearman Wm E
8711AThompson J Forrest
8714AHaron Carl I
8715ABlair Lebling M
8718AMcElwain Bernice Mrs
8719ARhodes Ellis N
8722AFenley Thos A
8723ADixon Richd O ptr
8726AHambrecht Ed
8727APugh R F
8800 ELLISON Joan L
8802AAlbin Jos L
8803AHanes Murlin E
8806APrasitka Louis
8807AHollon Dan P
8811A Frank Chas H Jr
8814AThompson Betty Mrs
8815ACopeland Jas J
8819ASTapleton Robt T
8822ACarter W H
8823AFuston Ernest E
Tavaras av intersects
8907AJohnson Geo W Jr
8910ATully Bertha Mrs
8911ADobbins Robt H
8914AFrench Norman H
8915 Vacant
8918AGarrett Fred A
8919AMcDonough Frank X
8922ASavage Jas W
8923APlorence Jas D
8928ASTephenson Willa Mrs
8927AMoore Thos B Jr
8930AHorton Robt
8931ATaylor Glen L contr
8934AMcGilln Earl P Jr
8935AKlickerbacker Wm F
8938AREYNOLDS Mike
8939AEllis Francis A

Ocala av intersects

9000AKirk Jos W
9003ATrith Roy P
9006APietsch Albert W
9007ACurtis Bert
9010AGuillou Lynn H
9013APressler Wm X
9016AHoward Richd L
9017AMason Edwin P
9020AHouse John H
9021AWashburn G C
9024ATripp Lols S Mrs
9025AJacobs Loris F
9028ACooper Jos W
9029AHipps AH
9034 Vacant
9035AAhnert John O
9038AMatalon Jos
9039AMcWhirter Wayne W
9042AREINDEL John J
9043APinson Juanita Mrs
9046A Fuller Emmett P
9047AHouston Jos C
Old Gate la intersects
9102 STERNARDS Church
(scout hse)
9103AWinston Arth B
9106AWood Clifford L
9107AJuricek Johnnie R
9110AWilliams Roy F
9111AYeager H S

9116AMoore Velma E Mrs
9117AKing-Riggs I L
9122ACountryman Joseph T
9125AConley Robt
9128ABlackmon David A
9131 Vacant
9134AEwell Chas H
Redwood cir ends ws
9206AShore Edwin J
9207ALoe Dallas A
9214AVest Jas T
9215AFitzgerald Richd A
9222AHarrell Elmer W
9223ASavage Claude T
9230AChappell Irene Mrs
9231AHughes Edwin J
9238ABynum Orbie H
9239AMays Robt W
9246ARobinson Robt W
9247ABuchele Earl J
9254AHinch Earl B
9255AMoore John S
9262AGargus Bland T
9263AVaughn Billy J
ElCampeo dr intersects
9306AMaxvill Chas
9307ALaake Ernest W
9314AMustain Rhed
9317ASolomon Thos M
9322ASchoening Louis K
9327AAusley Coe D
9330AJenkins Oscar L
9335ATreadwell Rozie Mrs
9338AMcMurray H Edgar
9343AKrouskop Norman W
9346AMoore Jas P
9353ADuke Chas L
9354ACraven Dave J
9355ATreadwell Rozie Mrs
9363APendergast Cyril A
9364AFonville Lawrence A
9370AStewart Robt S Jr
9404A Blackburn Luther E
9405AHarrell Richd P
9406ACollette T J Jr
9407AMurray Robt J
9412ADarr Brewer J
9414AParker Hollis E
9415ARamsey Lucille
9417AHedgecock Laura Mrs

9420AGarrett Wm R contr

9422ASack Laurence J
9428AWatson Wm J
9430ASherman Dom
9436ABrzdnt Robt I
9438AStephan Frank E
9444AHarris Wm K
9446 Rose Morris B
Garland rd intersects
9420AGarrett Wm R contr

FOREST LANE-From 139

PRY east to Plano rd

Nicholson rd begins ns
Newberry ends ss
2230AMoody Sam T
2232ASchallup Jimmy L
2269AWilliams Raworth G
Goodnight la ends ss
2301ARamos Louis
2308AGibson Allen M
2314 Weil J T
2318 ELLISON Marshall B
2339AHolloway David H
Harry Hines blvd intersects
2428 Weir Marvin
2438ADennis Saml K
2432AJohnnie's Radio & TV
Rep Sec
2459AHolian Frank L
Reeder rd ends ss
Harry Hines blvd intersects
2510 Weil Jack T
2522-28 Forest Lane Assembly of God Church

137 Denton dr intersects

M-K-TRR crosses Ford rd intersects

2748APark Cities Airport

Dennis dr intersects

2930AJackson A R
3002ASkiles Chas V
3079ACabell's Minuet Mkt

3082A Westbrook H G

135 Webb Chapel intersects

3287 Under construction
3293 Under construction
3299 Under construction
3305 Under construction
3311 Under construction
3319 Under construction
3325 Under construction
3331AFox & Jacobs Accent Homes
3337 Vacant
3343 Vacant
3349 Vacant
3355 Vacant
3363 Vacant

3450APark Forest Bapt Church

Waldens Margt Pre-School & First Grade

123 Marsh la intersects

3722 Vacant Cox la ends ss

121

Midway rd intersects

Welch rd intersects
4609 Under construction
4619ADavis F Leonard III
4629AWitt Shelton
4639AJohnston Geo C
4708AJacobs Merlin E
4719ACovillion Aron E
4729AMitchell Curtis C
Nashwood la begins
4809AKennedy J N
4819AJohnson Russell D
4822AFry Saml W
4839ALee C C
4849APasche Albert T
4859ABrand Hugh M
4909ASchneider Albert D
4919AMcDonald Tll S
4929AFoster Maurice W
4939APerskin Danl H
Nashwood la ends
Inwood rd intersects
5231AFairhill Nursery

5156A Bernethy L L

5536 Vacant

5536AFeldman Saml

5510AParkinson John L

5620AHarkins Arth L Jr

5630AWoerner L Troy

5640AREYNOLDS Geo W

5650ASmith Ross A Mrs

5710ASaals Henry C

5720AAnn Wm J

5730APremier Sol

5740AWing Sam A Jr

5820ASawyer Wm J

5830AChamberlain Alton T

5840ABrown Eug L

5840AMarye Geo R

5840AMarye Geo R

5840AMarye Geo R

5840AMarye Geo R

5840AMarye Geo R

5840AMarye Geo R

5840AMarye Geo R

5840AMarye Geo R

5840AMarye Geo R

5840AMarye Geo R

5840AMarye Geo R

5840AMarye Geo R

5840AMarye Geo R

5840AMarye Geo R

5840AMarye Geo R

5840AMarye Geo R

5840AMarye Geo R

5840AMarye Geo R

5840AMarye Geo R

5840AMarye Geo R

5840AMarye Geo R

5840AMarye Geo R

5840AMarye Geo R

5840AMarye Geo R

5840AMarye Geo R

5840AMarye Geo R

5840AMarye Geo R

5840AMarye Geo R

5840AMarye Geo R

5840AMarye Geo R

5840AMarye Geo R

5840AMarye Geo R

5840AMarye Geo R

5840AMarye Geo R

5840AMarye Geo R

5840AMarye Geo R

5840AMarye Geo R

5840AMarye Geo R

5840AMarye Geo R

5840AMarye Geo R

5840AMarye Geo R

5840AMarye Geo R

5840AMarye Geo R

5840AMarye Geo R

5840AMarye Geo R

5840AMarye Geo R

5840AMarye Geo R

5840AMarye Geo R

5840AMarye Geo R

5840AMarye Geo R

5840AMarye Geo R

5840AMarye Geo R

5840AMarye Geo R

5840AMarye Geo R

5840AMarye Geo R

5840AMarye Geo R

5840AMarye Geo R

5840AMarye Geo R

5840AMarye Geo R

5840AMarye Geo R

5840AMarye Geo R

5840AMarye Geo R

5840AMarye Geo R

5840AMarye Geo R

5840AMarye Geo R

8350 Church of Christ

Stuitts rd ends ss
Greenville av intersects
9170ACampaign John contr
9190ABrown Kath Mrs
9242 Graham Edna
Abrams rd intersects
9454 No return
9740 No return
Audella rd intersects
9920AKrause C H
9939AThompson James H Jr
9940AHenry P A
9944AHarvey J L
Skillman ends ss
10029AThompson Emma E
Plano rd intersects
(The following houses are not numbered occupants are listed in Alphabetical order)
A Dew Hal S
A Forest Lane Stables
ANickoles Jack
ASchmidt Serv Sta
ASubbs R Cardis

FOREST OAKS DR - From 8451

Creekwood dr south-east to Ferguson rd

2104ARippen Eug E

2108ARadden J L

2109ACole Jimmy

2114AKhumsan Milton J

2115ARobbis Jas H

2120AWalters Robt

2121 Vacant

2124AApple Thos R

2125ATerry Thos R

2130AGoldwater Geo T

2131A Finch Wayne G

2134AMiller Bobby

2135AHigbee Wm O

2202ASheffield Roy

2203ASTanley Andrew B

2204AHickman Chester C

2207AFing J Kenneth O

2211AHiggins Horace C

2212AJones Lawrence E

2217 Vacant

2218AHalford John E

2222 Vacant

2223AMorris Jack H

2229 Hyatt Guy F

2230ABarnes Jesse F

Ferguson rd intersects

FOREST PARK ROAD - From 2300

Inwood rd north-west to Proctor

5722ASmith Henry H

5725 Vacant

5903 Vacant

5906 Vacant

Stutz begins ns

6010AMorgan J E & Sons

6114-22AIndustrial Plants Inc

Dallas Airmotive Inc

aircraft repr

AViation Activities Co

aircraft parts

Bombardier begins ns

Treadwell ends ss

6541ALumby Macy Co

Mockingbird la intersects

6616ABell Ford Enterprises

Inc restr

Hawes intersects

6812-20ARubber & Tire Materials Co (Div of Long Mile Rubber Corp)

6835AGrimes Co The tire mold mfrs

6839 Wilson's Red

Auto Radiators repr

6840AAssociated Transport Co

Langston et ends ss

6900 Vacant

6901ACeco Steel Products

6903AAllied Mail Handling Systems Inc

AGarrett Equip Co

mail handling equip

6910ABusboom & Rauh contr

6920ARed Mill Furn Co mfrs

6921ABrown Wm J Inc whol drugs

6925 Keeton Virgie A

rearATNewton Clay Paint Co

6929AArguon contrs concrete

6930ARex Tex Equip Corp

trailer dir

6931ALynn Wm R

Proctor intersects

FOREST TRAIL-From 8600

Bargianes la northeast beyond White Rock ter

7910ABarnett Maurice E

8003 Vacant

8024 Colliard Jesse A

8032 Vacant

White Rock ter intersects

FORESTER DR-From 1227

Fleming av southeast to Denley dr

1003AMiller Fred M

1007AWhitthurst Jack M

1011ASchwartz Richd J

1012AKrissie John F

1103AKelley Harry E

1109 AMcKee Walter

Whitaker av begins ss

1115AChandler John W

1123ABlount Wm M

1131AWhitlow Mabel Mrs

Cedar Haven av intersects

1201ARickett Wm H

1203 Koonce Joseph I

1205AKinsey Marvin

1206AMartin Jesse J

1210AJames John E

1211AMcNellis Orus B

1213AMark Wesley D

1214ALangston Ben C

1219AFedde Pat W

1220ASephens J Sam

1223AGeist Fred A

1226AThornton Emory

Denley dr intersects

FORESTGROVE DRIVE - From 10400

Vinamont south-east then northeast to Easton rd

920 Vacant

941 Under construction

FRED A. PIERCE

5572 HIGHLAND PARK SHOPPING VILLAGE

HENRY GOODMAN

NORTH LAKE DR—Contd
 618A McQuillin Ethel Mrs
 624A Barbossa Jas F
 630A Erwin L E
 631A Smith Arth G
 635A Herndon Luis G Mrs
 636A Cramer Robert L
 641A Fay Frank T
 641A Royal Wylie B
 645A Heard Hazel W
 648A Fulbright Marie Mrs
 649A Randall Chester L
 North Cliff dr intersects
 Waterview dr intersects
 Northliff dr intersects
 Aqua dr intersects
 Cool Air dr intersects
 Brookhurst dr intersects
 Parkhurst dr intersects
 Kirkwood dr intersects
 Blanning dr intersects
 Hambrick dr intersects
 Wondel dr intersects
 10112A Wheeler Ronald L
 10115A Fields James M
 10116A Burford Wm E
 10119A Davis Jack H
 10120A Adams Milton R
 10123 Vacant
 10124A Cole Lewis B
 10125A Caldwell Albert G
 10128A Marks Sam
 10202A Watson Edgar L
 10203A Mitchell Louis F
 10208A Baker Arch C
 10209A Sime John H
 10214A Ringold Howard
 10215A Starr Wm T
 10220A Sharpe Jack M
 10221A Falls Carl T
 Classen dr intersects
 Easton dr intersects

79
NORTH LAND CIRCLE—
 From dead end to 5807
 Northaven rd
 11202A Clark John M Jr
 11206A Hall Robt F
 11215A Golttermann David H
 11216A Goldman Harry
 11223A Krumins Arvids
 11224A Brownie Bert R

120
NORTH RIDGE DRIVE—
 From 2 bks west of 3600
 Hillbrook east to beyond
 Sperry
 6503A Otta Earl R mfrs
 6506A Gabelino Minnie Mrs
 6507A Moore Gene Mrs
 6511A Sunderlin Horace L Jr
 6503A Reed Gerald K
 6604A Susswein David P
 6608A Mack Walter V
 6611A Gull Dan C
 6616A Thompson Robt A
 6617A Thomas Will H
 6620A Goldberg Leo
 6621A Ummel Harold P
 6624A Dolph Geo E
 6625A Phillips Agnes E Mrs
 Hillbrook intersects
 6704A Coleman Edw S
 6705A Hudson James F
 6708A Johnson Thos J
 6711A May Jay C
 6714A Linn Thos A
 6715A Kuykendall Webster V
 6718A Gross Harry J
 6721A Oehler Jas C
 6724A Davis Carl S
 6725A Johnson Chas E
 6731A Cassell John L
 6734A Herold Earl M
 6737A Harley Violet Mrs
 6804A Bigham Guy W
 6807A Enlow Holland
 6810A Cupples James J
 6811A Walker Jack E
 6814A Weatherby Edw P Jr
 6817A Cunzio Pete L
 6820A Youngblood Wm T
 6823A Baglston Tom E
 6824A Alderman James C
 6827A Rotondo Sal J
 6830A Fletcher Wm N
 6833A Watson Herschel A
 6834A Blake Jas W
 6837A Swenson Carl G
 6840A Williamson Marvin E
 6843A Santry Israel W Jr
 6844A Harris Paul V
 6847A Allen Thos A
 6850A Fritzsche Ralph R
 Sperry intersects
 6904A Langston Noah V
 6905A Clark Rawlins D
 6910A McFarland James R
 6911A Williams Richd A

NORTHAVEN COUNT—135
 From dead end east to
 3215 Northaven rd
NORTHAVEN ROAD—From
 Harry Hines blvd east to
 N Central Expressway, 1
 North of Royal la
 Denton dr intersects
137
MK&TR crosses
 Dennis intersects
 2804A Spence A G
 2916A Goutman Raymond
 2922A Granberry Earl E
 2928A Jarvis Thos L
 2934A Bice R J
 2946A McCoy C F
 2948A Lewis Joe
 2952A Owen Don G
 2958A Neilman Edwin H
 Dutcher Thos F
 3006A Stein Alf V
 3010A Smith John
 3016A Galven Wesley A
 3020A Roberts Larry E
 3026A Muzolf Richd W
 3027A Leuck Eug J
 3030A Young Jack
 3034A Head Claude D
 3038A Neal Donald G
 3040A Thomas E W
 3042A Harris Jimmy L
 3043A Thomas Arth P
 3056 Vacant
 3103 Putnam E Larry
 3106 Vacant
 3114A Schuster James B
 3122A England Marion P
 3123A Bunyard R H
 3130A Redd Oscar C
 Webb Chapel rd intersects
 3158A Tyson Robt W
 3166A Kinsey Jack
 3174A Goley Frank R
 3175 Weeks J L
 3181A McLean James D
 3182A McMenius Leon F
 3190A Barnhart James E
 Coral Rock la begins
 Northaven et ends
 3215A Faulkner Wert G
 3216A Sneiderick John P
 3220A Barry Paul E
 3224A Reich Donald E
 3228A Radke Edw F
 3232A Farkas Benno
 3236A Prekne Richd A
 3237A Hartzmark Alvin M
 3240A Harper Jerome D
 3248 Vacant
 Cromwell dr intersects
 3409A Kahn Chas M
 3419A Fischer Robt C
 3424 Vacant
 3425 Vacant
 3430 Under construction
 3431 Under construction
 3434A Olsen Robt J
 3435 Vacant
 3438A Milton Robt D
 3439A Barnett Robt L
 3442 Vacant
 3445A Huston Jack T
 3448A Brown Peyton A Jr
 3449A Otebre Wm S
 Sonnet dr intersects
 3509A Wilder R Ross
 3510A Nail Robt W
 3515A McDonald John
 3516A Oestlick Leo P
 3523A Marshall Clayton J
 3524A Stephenson Doyle
 3529A Potridge Wm R
 3530A Parnett Richd B
 3535A Johnson Sanford A
 3536A McMurtrie Baskerville T
 3543A Hall Robt E
 3544A Alpers Alex L
 3607A Mortensen Clyde C
 3608A Dennis Donald L
 3616A Herd J E
 3617A Risting Roy J
 3627A Hofstetter Wm B
 3628A Atterbury Jess V
 3637A Greene Palmer G
 3638A Sundstrom Alan T
 3647A White Louis D
 3648A Jaffers Nat
 3657A Barowitz A P
 3658A Puro Raymond J
 3666A Elias V L
 3667A Cassel Gifford W
123
 Marsh la intersects
 (not open between Marsh
 la & Cox la
 3823A Buyle Cecil F
 Cox la intersects
 Candlelight la ends
 Rosser dr ends
 Wonderful dr ends
 Snowwhite dr intersects
 4087 Vacant
 Dwarfs cir ends

4123 Vacant
 Pinocchio dr ends
 Cinderella la ends
 Midway rd intersects
 4227A Bridges Dora Mrs
 4315A Talbot Pat A
 4323 Under construction
 Bushire dr ends
 4410A Black Lawrence A
 4440 Vacant
 4450 Under construction
 4510A Myers Wm E Jr
 4520A Bergman Henry P
 4530A Jones Maurice N
 4540A Wheaton C F
 Wild dr intersects
 4730A Day James N
 4820A McNeff Geo A
 4838A Wallace Frank
 Strait la intersects
 4910A Mangold Carl A
 4921A Mayhast Rose A
 5020A Leachman Neth L
 Sheltonwood la ends
 Inwood rd intersects
77
St. S. W. R. crosses
 Quincy la begins
 5605A Orshalik Irving
 5608A Agudas Achim Congregation Church
 5611A Rose Melvin S
 5733A McCarthy Harry B
 5731A Glynn Horace J
 North Land cir ends
 5807A Ponder Jack
 5815A Davis E H
 5821A Lindley Marguerite
 5821A Lindley Marguerite
 Mrs oil op
 Jamestown rd intersects
 5907A Mossman Eula Mrs
 5915A Stone Wm B
 5925A Bess Chas G
 Northgate cir ends
 5933A Forth Vernon E
 5941A Darnier Mark R
 5957A Kinnin J R
 6007A Silverman Joseph R
 6008A Lilecap Roscoe E
 6015A Meador Henry E
 6018A Lienba Chas D
 6021A Davis Elmer
 Yorkshire dr begins
 6106A Lentz Rex V
 6111A Miller T Lee Rev
 6114 Vacant
 6122A Harris R Lynn
 6123A Fielding Donald B
 6130A Lumsden Joseph F
 6131A Forrest T Carr
 6138A Schoenbeck Wm E
 6139A Howes Chas L
 6146A Huggins James D
 6147A Bloom Louis M
 6154 Vacant
 6155A Gould Wm J
 6162A Ungerman Harry
 6163A Lichenstein Sol
 6170A Holcomb A Milton
 6171A Clark Wm H
 6206A Freedman Harry I
 6207A Hoffman Arth H
 6214A Williams Raymond A Jr
 6215A DuBois Henry W
 6222A Taylor Vann S
 6225A Wildes Donald G
 6228A Bock Abe
 6233A Coughlin Gilbert H
 6234A Hundahl John C
 6240A McCord Robt G
 6241A Sargent James W
 6246A Harris Rupert G
 Crestbrook dr begins
 6300A Carroll James S
 6342A Belcher G E
 W Rick cir intersects
 6400A Smith Evert E
 6410A Bramlett Wm C
 6411A Harrington Wm R
 6420A Bryant John R
 6421A Peck Walter H
 6430A Fagg Bruce E
 6431A McFarland H C
 6436A Mason Porter C
 6507A Vellord F Paul
 6515A Rocker B K
 6520 Vacant
 6527A Davis Roger H
 Edgemore dr ends
 6616A Butte Felix L
 6617A Jones Julian V
 6626A Baxter Don L
 6637A McDonald A Barney
 6645A Rossire Esme E
 E Ricks cir begins
 6701A No return
 6740 Under construction
 6756A Mochowor Earl J
 6766A Sumner Chas V
 6767A Needham Perry Q
 Hillcrest rd intersects
 6906 Vacant
 6914A Ferguson Doyle W
 6919A Lewis Robt K

6927A Lindsey Frank F
 6930A de Cordova Irvin G
 6933A Holman Wm C
 6938A Aschner Harold N
 6941A Rocker Nat H
 6949 Moody James E
 7006A Goodman Paul C
 7007 Young James R
 7015A Lauffer Leo G
 7022A Owens Harry L
 7033 Vacant
 7033A Price W C
 7038A Pledger Leonard W
 7046A Bomar Leon P Jr
 St. Jude dr intersects
 7106A Perry Howard D
 7107A Wood Douglas A
 7114A Willis Lem J
 7115A Schumacher Kenneth S
 7122A McMillin David A
 7130A Utay Oscar
 7133A Abrams Dell Mrs
 7135A Marshall John
 7141A Leeds Martin M
 7146A Hadsell James C
 7149A Carp Elizabeth
 7206A Andell Philip
 7207A Mathers Q S
 7222A Smith Harry P
 7223A Lynum Curtis
 7230 Vacant
 7231A Parks John Jr
 7238A Mariakis John N
 St. Michaels intersects
 7239A Cox Walter A
 7315 Vacant
 7320A Meyers Wm R
 7406A Rubin Harold
 7407A Gandy Dean M
 7414A Thompson Richd W
 7415 Vacant
 7423A Carter Frank J
 7424A Price David V
 7431A Wilson Richd J
 Pebedowne dr intersects
 7506A Meeks Wm B Jr
 7507A Goldstein Isaac
 7514A Holbrook Wesley A
 7515A Cohen Norman
 7522A Pittman James P
 7523A Fine Paul
 7608 Miller Henry
 7607A Wlosky Robt
 7610A North Haven Gardens
 nursery
 7614 Vacant
 7631A Colton Jules E
 7707A Glenn Darrell K
 7715A Harrison John R
 7723A Czermer Alf
 7731A Bold Bennie
 7739A Rubin John
 Hill Haven dr begins
 7807A Wah Nancy C Mrs
 7817A Eisenberg J Joe
 7827A Miller Arth Wm P
 7837 No return
 7847A Crownrich J Roger
 Dale dr intersects
 7910 Park Northaven Apartments
 A A Polshuk Morris
 B A Alexander Harry M
 C A Kirkpatrick Paul
 D A Frangipane Arline
 nurse
 Street continued
 7922A Seven-Eleven Food
 Store 52
 7930A Holiday Cln & Lndry
 No 6
 N Central Expwy intersects

87
NORTHBROOK DRIVE—From
 9200 Meadowbrook dr east
 to dead end
 5417A Crawford Wm L III
 5433A Smith Junious E
 5444A Paternostro Chas J
 5455A Eaggerly Pat E
 5460A Montgomery W Ray
 5464A Cassidy Clifton W
 Jr
 5466A Spurgin Ben O

117
NORTHCREST ROAD—From
 10115 Midway rd
 east to beyond Crestline
 av
 4200A VanAllen Frank S
 mfrs agt
 4207A Franz Mathew R
 4214A Graham Ralph E
 4215A Skinner Ellis M
 4222A Macourek Zvonko
 4223A Austin Orville L
 4230A Allen Robt F
 4231A Acklen Robt L
 4235A Taylor Edw L
 4238A Doyle Ellsworth D
 4244A Garber Wm W
 4249A Denn Nippy Mrs
 4306A Marks Anita Mrs
 4307A Moore Linden L
 4314A Blumberg Chas
 4315A Ward W Harvey
 4322 Vacant
 4323A Rinehart Robt D
 4330A Klein Geo S

NORTHCREST RD—Contd
 4331A Harrison John F Jr
 4334A Ayers Oliver C
 Ayers C P & Son bldg
 contr
 4339A Harper Woodrow W
 Crestline av intersects
 4406A Tucker Fud H
 4407A Schoenfeld Wm P
 mfrs agt
 4414A Swatek Margt Mrs
 4415A Harding Jack
 consultant
 4419A Bowden Clifton M
 4422A Williams Clyde
 4431A Houston Isaac T Jr
 4440A Brown J D
 4441A Tacke David R

79
NORTHGATE CIRCLE—From
 dead end north to 5825
 11202A Ballou Newton H
 11205A Hardin Richd
 11206A Polley Ray F
 11215A Hein John E Jr
 11216A Streitmaier David E
 11223 Maxwell Emmett E
 11224A Jones David M

125
NORTH LAWN—From East-
 lawn west to Westlawn 1
 north Merrill rd
 4061A Smith F Glenn Jr
 4071A Beavers Wm Robt
 4077A Garner J W
 Westlawn ends

77
NORTHMOOR DRIVE—From
 11800 Quincy west to
 Jamestown rd
 5509A Kirsch Geo J
 5510A Mackey John J
 5517A Golden Lowell O
 5524A Tauben John
 5525A Berner Robt L
 5534 Batson Wm B
 5535A Goodall Albert B
 5609A Jones Bill R
 5610A Sisk Dewey B
 5619A Hedrick M Bruce
 5620A Davis Ray K
 5629A Barnett Chas A Jr
 contr
 5630A Morehead David H
 5639A Walters James D
 mfr agt
 5640A Woodruff Horace H
 Nuestra dr intersects
 5709A Mitchell Linus L
 oil op
 5710A Richardson Jim M
 5718A Blackmore Wm P
 5720A Zachary Raymond A
 5729A Schlesinger Seymour
 B
 5730A Tonkon Max E
 5738A MacKenzie Neal
 5740A Baker J Keith
 5809 Vacant
 5810A Wunderlin Rudolph J
 5819A Bass James M
 5820A Fellers E
 5829A Miazza J F
 5830A Downey Raymond F
 5839A Hunt Wm C Jr
 5840A Woods Wallace W
 Jamestown rd intersects

140
NORTHPOINT DRIVE—From
 5760 Parkway dr north 1
 blk to beyond Wisterwood
 dr
 6311A Levin Abe A
 6316A Denny J W
 6319A Wilson Helen A Mrs
 6322A Reese J Terrell
 6327A Tolleson Max E
 6334A Godwin J Preston
 6337A Nicholas J W
 6345A Maeder Henry A
 6353 Vacant

81
 Tibbs intersects
 6408A Toplett Harold M
 6409A McKool Flomene Mrs
 6416A Croe Maudie Mrs
 6417A Turner Harry
 6424A Gregory Wm B
 6425A Cook H Wayne
 6432 Vacant
 6433A Baker Calvin A
 6440A Cochran M Thos Jr
 6441A Beck Maurice
 6448 Vacant
 6449A Card Robt E
 6456A Burr Harry G
 6457A Poulton Wayne E
 6464 Vacant
 6465A Burford Raymond W
 6474A Burns Allen L



MASON AWNING & MFG. CO.

Year 1961 Source R. L. Polk Co. TP - Adjoining X

DALLAS' LEADING WANT AD NEWSPAPER BY OVER TWO MILLION LINES

BROWN
APARTMENT
23
23
23
4323 G
4324 A

4327	V
4329	V
4330	A
	14
	15

15
15
15
15
16
24
25
25
25
25

4333 V
4334 A
16
16
16
16
26
26
26
26
4340 A
17
17
17
17
---WY
---(N)

---HOM
 4406
 4410
 4414
 4443
 ---AR
 ---LU

 BROWN
 KIN
 CED
 OF

BROWN
S B
FRI
---SE
---RA
---AL
---AR
307 A

408 N
---MI
512 F
515 V
---AL
---S
---MA
---L

BROWN
S E
EI

102
103
106
109
114

115
118

119

122
126
127
131
132
138
141
142
145

202
203

208
209
214
215
218
222
223

226
227
230
231
234
235
238
239
302

303

The Southwest's MOST Beautiful Cemetery
PERPETUAL CARE PHONE EVERGREEN 1-7118

**SILVER STAR SERVICE
WORKS... FOR PEOPLE
LIKE YOU**



REPUBLIC
NATIONAL BANK OF DALLAS
CAPITAL AND SURPLUS/LARGEST IN SOUTH • TELEPHONE RI 9-6000/MEMBER FDIC

231

FOREST AV--CONTO
NEGRO BUSINESS & PROFES-
SIONAL BUILDING--CONTO
208 SPARKS HAYWARD
BOSSKEEPING
SERV
209 VACANT
212 NATIONAL WESTERN
LIFE INSURANCE
PHYS
213 EMORY EMERSON
214 KIDD FOSTER A
DENTIST
215 JANITORIAL
SERVICE CO
2606 GOLDEN STATE MUTUAL
LIFE INSURANCE CO
2607 STREET CONTINUED
ELKS TRINITY LODGE
NO 10
2608 VACANT
2610 LIBERTY NATIONAL
BANK
2612 GRAHAM'S BARBER &
BEAUTY SHOP
2614 J. LENA'S BEAUTY
SHOP
2616 VACANT
2617 DALLAS BEAUTICIANS
ASSN
2618 KING A R BONDSMAN
2620 VACANT
2621 VACANT
2622 SNEEDS BEAUTY SALON
2627 BELL DE WITT T
2628 WALKER JOHNNY REAL
ESTATE
2629 SIMMONS CHARLES
PUBLIC RELATIONS
2631 VACANT
2632 CLEWIS SHIRLEY MRS
2634 DAVIS MILDRED L MRS
2635 NELSON DOLMUS
2636 MYRTLE INTERSECTS
2700 VACANT
2702 VACANT
2706 VACANT
2707 TEXAS EMPLOYMENT
COMMISSION
2708 VACANT
2714 KNIGHTS OF PYTHIAS
GRAND LODGE
2716 FOREST AVENUE
LIQUOR
2716B MODERN TREESSE
BEAUTY SALON
2732 HILL'S BARBER SHOP
2736 SLOANSHORE
RESTAURANT
2720A VACANT
2722 ELLA'S DINER RESTR
2724 DEBBS BARBER SHOP
RUBY'S BEAUTY SHOP
2726 ROYAL CAFE
2727 PHYSICIAN'S INC
GAS STA
2728 FOREST AVENUE
CLEANERS
2730 H & H LIQUORS
2732 FOREST AVENUE ARMY
STORE GENL MDSE
2734 BLOOM'S EDGEWOOD
PHARMACY
2800 OAKLAND AV INTERSECTS
2800 BLEND GROS BAKERY
2802 ELLIS HARDWARE
VARIETY STORE
2805 FIFTEEN CENT WASH
WASHATERIA
AMERICAN FEDERATION
OF MUSICIANS LOCAL
147
2807 CONNER JAMES W
2807A WISE ROBT N
2809 REAMEY APARTMENTS
TURNER BURT
2 VACANT
3 VACANT
3 GOLDIN RAYMOND
WASHINGTON CB
6 NO RETURN
7 NO RETURN
8 BRYANT SAM
9 MEMPHILL JO A
10 SHEPPARD JOHN
11 GLEE ROBERT L
12 GLEE CLEOPHUS
14 VACANT
2814 VACANT
2815 NETTLES SAM
2816 NO RETURN
2818 TASSY BEATRICE
2819 REAMEY HOWARD E
2820 VACANT
2822 DAVIS JOSEPH
2822A CARR MISS BEAUTY
SALON
WALKER MAGELLON
2826 VACANT
2830 HOWARD BEN PLUMBING
CO CONTR
2831 HOWARD BEN
2834 DALLAS NEGRO
CHAMBER OF
COMMERCE
2836 DODDY JOHN W
2838 DALLAS MASONIC
LODGE NO 9
2900 JEFFRIES INTERSECTS
2900 C & S SALES TELEV
2905 FOREST AVENUE
CHIROPRACTIC
CLINIC
2906 VACANT
2907 WALKER CHARLES
2908 VACANT
2908B VACANT
2911 VACANT
2912 SOUTH DALLAS RENTAL
CO APT RENTAL
2915 VACANT
2918A WILLIAMS JESSIE M
MRS
2918B ALLEN LEWIS
2919 NO RETURN
2922 BROWN EARL
2925 HOLLOWAY WILLIE J
2926 VACANT
2928 TINY TOT'S NURSERY
CARTER W E REV
2928 VACANT
2929 MANCINI CLINIC
2930 APARTMENTS
1 SYL VESTER MAXINE
MRS
2 CEPHUS TOMMIE
3 JONES SYLVESTER
4 OUCRETT FRANK
2935 JOE HAMBURGERS
RESTR
2936 VACANT
2937 INTERSECTS
2938 VACANT
2939 VACANT
2940 VACANT
2941 VACANT
2942 VACANT
2943 VACANT
2944 VACANT
2945 VACANT
2946 VACANT
2947 VACANT
2948 VACANT
2949 VACANT
2950 VACANT
2951 VACANT
2952 VACANT
2953 VACANT
2954 VACANT
2955 VACANT
2956 VACANT
2957 VACANT
2958 VACANT
2959 VACANT
2960 VACANT
2961 VACANT
2962 VACANT
2963 VACANT
2964 VACANT
2965 VACANT
2966 VACANT
2967 VACANT
2968 VACANT
2969 VACANT
2970 VACANT
2971 VACANT
2972 VACANT
2973 VACANT
2974 VACANT
2975 VACANT
2976 VACANT
2977 VACANT
2978 VACANT
2979 VACANT
2980 VACANT
2981 VACANT
2982 VACANT
2983 VACANT
2984 VACANT
2985 VACANT
2986 VACANT
2987 VACANT
2988 VACANT
2989 VACANT
2990 VACANT
2991 VACANT
2992 VACANT
2993 VACANT
2994 VACANT
2995 VACANT
2996 VACANT
2997 VACANT
2998 VACANT
2999 VACANT
3000 VACANT
3001 VACANT
3002 VACANT
3003 VACANT
3004 VACANT
3005 VACANT
3006 VACANT
3007 VACANT
3008 VACANT
3009 VACANT
3010 VACANT
3011 VACANT
3012 VACANT
3013 VACANT
3014 VACANT
3015 VACANT
3016 VACANT
3017 VACANT
3018 VACANT
3019 VACANT
3020 VACANT
3021 VACANT
3022 VACANT
3023 VACANT
3024 VACANT
3025 VACANT
3026 VACANT
3027 VACANT
3028 VACANT
3029 VACANT
3030 VACANT
3031 VACANT
3032 VACANT
3033 VACANT
3034 VACANT
3035 VACANT
3036 VACANT
3037 VACANT
3038 VACANT
3039 VACANT
3040 VACANT
3041 VACANT
3042 VACANT
3043 VACANT
3044 VACANT
3045 VACANT
3046 VACANT
3047 VACANT
3048 VACANT
3049 VACANT
3050 VACANT
3051 VACANT
3052 VACANT
3053 VACANT
3054 VACANT
3055 VACANT
3056 VACANT
3057 VACANT
3058 VACANT
3059 VACANT
3060 VACANT
3061 VACANT
3062 VACANT
3063 VACANT
3064 VACANT
3065 VACANT
3066 VACANT
3067 VACANT
3068 VACANT
3069 VACANT
3070 VACANT
3071 VACANT
3072 VACANT
3073 VACANT
3074 VACANT
3075 VACANT
3076 VACANT
3077 VACANT
3078 VACANT
3079 VACANT
3080 VACANT
3081 VACANT
3082 VACANT
3083 VACANT
3084 VACANT
3085 VACANT
3086 VACANT
3087 VACANT
3088 VACANT
3089 VACANT
3090 VACANT
3091 VACANT
3092 VACANT
3093 VACANT
3094 VACANT
3095 VACANT
3096 VACANT
3097 VACANT
3098 VACANT
3099 VACANT
3100 VACANT
3101 VACANT
3102 VACANT
3103 VACANT
3104 VACANT
3105 VACANT
3106 VACANT
3107 VACANT
3108 VACANT
3109 VACANT
3110 VACANT
3111 VACANT
3112 VACANT
3113 VACANT
3114 VACANT
3115 VACANT
3116 VACANT
3117 VACANT
3118 VACANT
3119 VACANT
3120 VACANT
3121 VACANT
3122 VACANT
3123 VACANT
3124 VACANT
3125 VACANT
3126 VACANT
3127 VACANT
3128 VACANT
3129 VACANT
3130 VACANT
3131 VACANT
3132 VACANT
3133 VACANT
3134 VACANT
3135 VACANT
3136 VACANT
3137 VACANT
3138 VACANT
3139 VACANT
3140 VACANT
3141 VACANT
3142 VACANT
3143 VACANT
3144 VACANT
3145 VACANT
3146 VACANT
3147 VACANT
3148 VACANT
3149 VACANT
3150 VACANT
3151 VACANT
3152 VACANT
3153 VACANT
3154 VACANT
3155 VACANT
3156 VACANT
3157 VACANT
3158 VACANT
3159 VACANT
3160 VACANT
3161 VACANT
3162 VACANT
3163 VACANT
3164 VACANT
3165 VACANT
3166 VACANT
3167 VACANT
3168 VACANT
3169 VACANT
3170 VACANT
3171 VACANT
3172 VACANT
3173 VACANT
3174 VACANT
3175 VACANT
3176 VACANT
3177 VACANT
3178 VACANT
3179 VACANT
3180 VACANT
3181 VACANT
3182 VACANT
3183 VACANT
3184 VACANT
3185 VACANT
3186 VACANT
3187 VACANT
3188 VACANT
3189 VACANT
3190 VACANT
3191 VACANT
3192 VACANT
3193 VACANT
3194 VACANT
3195 VACANT
3196 VACANT
3197 VACANT
3198 VACANT
3199 VACANT
3200 VACANT
3201 VACANT
3202 VACANT
3203 VACANT
3204 VACANT
3205 VACANT
3206 VACANT
3207 VACANT
3208 VACANT
3209 VACANT
3210 VACANT
3211 VACANT
3212 VACANT
3213 VACANT
3214 VACANT
3215 VACANT
3216 VACANT
3217 VACANT
3218 VACANT
3219 VACANT
3220 VACANT
3221 VACANT
3222 VACANT
3223 VACANT
3224 VACANT
3225 VACANT
3226 VACANT
3227 VACANT
3228 VACANT
3229 VACANT
3230 VACANT
3231 VACANT
3232 VACANT
3233 VACANT
3234 VACANT
3235 VACANT
3236 VACANT
3237 VACANT
3238 VACANT
3239 VACANT
3240 VACANT
3241 VACANT
3242 VACANT
3243 VACANT
3244 VACANT
3245 VACANT
3246 VACANT
3247 VACANT
3248 VACANT
3249 VACANT
3250 VACANT
3251 VACANT
3252 VACANT
3253 VACANT
3254 VACANT
3255 VACANT
3256 VACANT
3257 VACANT
3258 VACANT
3259 VACANT
3260 VACANT
3261 VACANT
3262 VACANT
3263 VACANT
3264 VACANT
3265 VACANT
3266 VACANT
3267 VACANT
3268 VACANT
3269 VACANT
3270 VACANT
3271 VACANT
3272 VACANT
3273 VACANT
3274 VACANT
3275 VACANT
3276 VACANT
3277 VACANT
3278 VACANT
3279 VACANT
3280 VACANT
3281 VACANT
3282 VACANT
3283 VACANT
3284 VACANT
3285 VACANT
3286 VACANT
3287 VACANT
3288 VACANT
3289 VACANT
3290 VACANT
3291 VACANT
3292 VACANT
3293 VACANT
3294 VACANT
3295 VACANT
3296 VACANT
3297 VACANT
3298 VACANT
3299 VACANT
3300 VACANT
3301 VACANT
3302 VACANT
3303 VACANT
3304 VACANT
3305 VACANT
3306 VACANT
3307 VACANT
3308 VACANT
3309 VACANT
3310 VACANT
3311 VACANT
3312 VACANT
3313 VACANT
3314 VACANT
3315 VACANT
3316 VACANT
3317 VACANT
3318 VACANT
3319 VACANT
3320 VACANT
3321 VACANT
3322 VACANT
3323 VACANT
3324 VACANT
3325 VACANT
3326 VACANT
3327 VACANT
3328 VACANT
3329 VACANT
3330 VACANT
3331 VACANT
3332 VACANT
3333 VACANT
3334 VACANT
3335 VACANT
3336 VACANT
3337 VACANT
3338 VACANT
3339 VACANT
3340 VACANT
3341 VACANT
3342 VACANT
3343 VACANT
3344 VACANT
3345 VACANT
3346 VACANT
3347 VACANT
3348 VACANT
3349 VACANT
3350 VACANT
3351 VACANT
3352 VACANT
3353 VACANT
3354 VACANT
3355 VACANT
3356 VACANT
3357 VACANT
3358 VACANT
3359 VACANT
3360 VACANT
3361 VACANT
3362 VACANT
3363 VACANT
3364 VACANT
3365 VACANT
3366 VACANT
3367 VACANT
3368 VACANT
3369 VACANT
3370 VACANT
3371 VACANT
3372 VACANT
3373 VACANT
3374 VACANT
3375 VACANT
3376 VACANT
3377 VACANT
3378 VACANT
3379 VACANT
3380 VACANT
3381 VACANT
3382 VACANT
3383 VACANT
3384 VACANT
3385 VACANT
3386 VACANT
3387 VACANT
3388 VACANT
3389 VACANT
3390 VACANT
3391 VACANT
3392 VACANT
3393 VACANT
3394 VACANT
3395 VACANT
3396 VACANT
3397 VACANT
3398 VACANT
3399 VACANT
3400 VACANT
3401 VACANT
3402 VACANT
3403 VACANT
3404 VACANT
3405 VACANT
3406 VACANT
3407 VACANT
3408 VACANT
3409 VACANT
3410 VACANT
3411 VACANT
3412 VACANT
3413 VACANT
3414 VACANT
3415 VACANT
3416 VACANT
3417 VACANT
3418 VACANT
3419 VACANT
3420 VACANT
3421 VACANT
3422 VACANT
3423 VACANT
3424 VACANT
3425 VACANT
3426 VACANT
3427 VACANT
3428 VACANT
3429 VACANT
3430 VACANT
3431 VACANT
3432 VACANT
3433 VACANT
3434 VACANT
3435 VACANT
3436 VACANT
3437 VACANT
3438 VACANT
3439 VACANT
3440 VACANT
3441 VACANT
3442 VACANT
3443 VACANT
3444 VACANT
3445 VACANT
3446 VACANT
3447 VACANT
3448 VACANT
3449 VACANT
3450 VACANT
3451 VACANT
3452 VACANT
3453 VACANT
3454 VACANT
3455 VACANT
3456 VACANT
3457 VACANT
3458 VACANT
3459 VACANT
3460 VACANT
3461 VACANT
3462 VACANT
3463 VACANT
3464 VACANT
3465 VACANT
3466 VACANT
3467 VACANT
3468 VACANT
3469 VACANT
3470 VACANT
3471 VACANT
3472 VACANT
3473 VACANT
3474 VACANT
3475 VACANT
3476 VACANT
3477 VACANT
3478 VACANT
3479 VACANT
3480 VACANT
3481 VACANT
3482 VACANT
3483 VACANT
3484 VACANT
3485 VACANT
3486 VACANT
3487 VACANT
3488 VACANT
3489 VACANT
3490 VACANT
3491 VACANT
3492 VACANT
3493 VACANT
3494 VACANT
3495 VACANT
3496 VACANT
3497 VACANT
3498 VACANT
3499 VACANT
3500 VACANT
3501 VACANT
3502 VACANT
3503 VACANT
3504 VACANT
3505 VACANT
3506 VACANT
3507 VACANT
3508 VACANT
3509 VACANT
3510 VACANT
3511 VACANT
3512 VACANT
3513 VACANT
3514 VACANT
3515 VACANT
3516 VACANT
3517 VACANT
3518 VACANT
3519 VACANT
3520 VACANT
3521 VACANT
3522 VACANT
3523 VACANT
3524 VACANT
3525 VACANT
3526 VACANT
3527 VACANT
3528 VACANT
3529 VACANT
3530 VACANT
3531 VACANT
3532 VACANT
3533 VACANT
3534 VACANT
3535 VACANT
3536 VACANT
3537 VACANT
3538 VACANT
3539 VACANT
3540 VACANT
3541 VACANT
3542 VACANT
3543 VACANT
3544 VACANT
3545 VACANT
3546 VACANT
3547 VACANT
3548 VACANT
3549 VACANT
3550 VACANT
3551 VACANT
3552 VACANT
3553 VACANT
3554 VACANT
3555 VACANT
3556 VACANT
3557 VACANT
3558 VACANT
3559 VACANT
3560 VACANT
3561 VACANT
3562 VACANT
3563 VACANT
3564 VACANT
3565 VACANT
3566 VACANT
3567 VACANT
3568 VACANT
3569 VACANT
3570 VACANT
3571 VACANT
3572 VACANT
3573 VACANT
3574 VACANT
3575 VACANT
3576 VACANT
3577 VACANT
3578 VACANT
3579 VACANT
3580 VACANT
3581 VACANT
3582 VACANT
3583 VACANT
3584 VACANT
3585 VACANT
3586 VACANT
3587 VACANT
3588 VACANT
3589 VACANT
3590 VACANT
3591 VACANT
3592 VACANT
3593 VACANT
3594 VACANT
3595 VACANT
3596 VACANT
3597 VACANT
3598 VACANT
3599 VACANT
3600 VACANT
3601 VACANT
3602 VACANT
3603 VACANT
3604 VACANT
3605 VACANT
3606 VACANT
3607 VACANT
3608 VACANT
3609 VACANT
3610 VACANT
3611 VACANT
3612 VACANT
3613 VACANT
3614 VACANT
3615 VACANT
3616 VACANT
3617 VACANT
3618 VACANT
3619 VACANT
3620 VACANT
3621 VACANT
3622 VACANT
3623 VACANT
3624 VACANT
3625 VACANT
3626 VACANT
3627 VACANT
3628 VACANT
3629 VACANT
3630 VACANT
3631 VACANT
3632 VACANT
3633 VACANT
3634 VACANT
3635 VACANT
3636 VACANT
3637 VACANT
3638 VACANT
3639 VACANT
3640 VACANT
3641 VACANT
3642 VACANT
3643 VACANT
3644 VACANT
3645 VACANT
3646 VACANT
3647 VACANT
3648 VACANT
3649 VACANT
3650 VACANT
3651 VACANT
3652 VACANT
3653 VACANT
3654 VACANT
3655 VACANT
3656 VACANT
3657 VACANT
3658 VACANT
3659 VACANT
3660 VACANT
3661 VACANT
3662 VACANT
3663 VACANT
3664 VACANT
3665 VACANT
3666 VACANT
3667 VACANT
3668 VACANT
3669 VACANT
3670 VACANT
3671 VACANT
3672 VACANT
3673 VACANT
3674 VACANT
3675 VACANT
3676 VACANT
3677 VACANT
3678 VACANT
3679 VACANT
3680 VACANT
3681 VACANT
3682 VACANT
3683 VACANT
3684 VACANT
3685 VACANT
3686 VACANT
3687 VACANT
3688 VACANT
3689 VACANT
3690 VACANT
3691 VACANT
3692 VACANT
3693 VACANT
3694 VACANT
3695 VACANT
3696 VACANT
3697 VACANT
3698 VACANT
3699 VACANT
3700 VACANT
3701 VACANT
3702 VACANT
3703 VACANT
3704 VACANT
3705 VACANT
3706 VACANT
3707 VACANT
3708 VACANT
3709 VACANT
3710 VACANT
3711 VACANT
3712 VACANT
3713 VACANT
3714 VACANT
3715 VACANT
3716 VACANT
3717 VACANT
3718 VACANT
3719 VACANT
3720 VACANT
3721 VACANT
3722 VACANT
3723 VACANT
3724 VACANT
3725 VACANT
3726 VACANT
3727 VACANT
3728 VACANT
3729 VACANT
3730 VACANT
3731 VACANT
3732 VACANT
3733 VACANT
3734 VACANT
3735 VACANT
3736 VACANT
3737 VACANT
3738 VACANT
3739 VACANT
3740 VACANT
3741 VACANT
3742 VACANT
3743 VACANT
3744 VACANT
3745 VACANT
3746 VACANT
3747 VACANT
3748 VACANT
3749 VACANT
3750 VACANT
3751 VACANT
3752 VACANT
3753 VACANT
3754 VACANT
3755 VACANT
3756 VACANT
3757 VACANT
3758 VACANT
3759 VACANT
3760 VACANT
3761 VACANT
3762 VACANT
3763 VACANT
3764 VACANT
3765 VACANT
3766 VACANT
3767 VACANT
3768 VACANT
3769 VACANT
3770 VACANT
3771 VACANT
3772 VACANT
3773 VACANT
3774 VACANT
3775 VACANT
3776 VACANT
3777 VACANT
3778 VACANT
3779 VACANT
3780 VACANT
3781 VACANT
3782 VACANT
3783 VACANT
3784 VACANT
3785 VACANT
3786 VACANT
3787 VACANT
3788 VACANT
3789 VACANT
3790 VACANT
3791 VACANT
3792 VACANT
3793 VACANT
3794 VACANT
3795 VACANT
3796 VACANT
3797 VACANT
3798 VACANT
3799 VACANT
3800 VACANT
3801 VACANT
3802 VACANT
3803 VACANT
3804 VACANT
3805 VACANT
3806 VACANT
3807 VACANT
3808 VACANT
3809 VACANT
3810 VACANT
3811 VACANT
3812 VACANT
3813 VACANT
3814 VACANT
3815 VACANT
3816 VACANT
3817 VACANT
3818 VACANT
3819 VACANT
3820 VACANT
3821 VACANT
3822 VACANT
3823 VACANT
3824 VACANT
3825 VACANT
3826 VACANT
3827 VACANT
3828 VACANT
3829 VACANT
3830 VACANT
3831 VACANT
3832 VACANT
3833 VACANT
3834 VACANT
3835 VACANT
3836 VACANT
3837 VACANT
3838 VACANT
3839 VACANT
3840 VACANT
3841 VACANT
3842 VACANT
3843 VACANT
3844 VACANT
3845 VACANT
3846 VACANT
3847 VACANT
3848 VACANT
3849 VACANT
3850 VACANT
3851 VACANT
3852 VACANT
3853 VACANT
3854 VACANT
3855 VACANT
3856 VACANT
3857 VACANT
3858 VACANT
3859 VACANT
3860 VACANT
3861 VACANT
3862 VACANT
3863 VACANT
3864 VACANT
3865 VACANT
3866 VACANT
3867 VACANT
3868 VACANT
3869 VACANT
3870 VACANT
3871 VACANT
3872 VACANT
3873 VACANT
3874 VACANT
3875 VACANT
3876 VACANT
3877 VACANT
3878 VACANT
3879 VACANT
3880 VACANT
3881 VACANT
3882 VACANT
3883 VACANT
3884 VACANT
3885 VACANT
3886 VACANT
3887 VACANT
3888 VACANT
3889 VACANT
3890 VACANT
3891 VACANT
3892 VACANT
3893 VACANT
3894 VACANT
3895 VACANT
3896 VACANT
3897 VACANT
3898 VACANT
3899 VACANT
3900 VACANT
3901 VACANT
3902 VACANT
3903 VACANT
3904 VACANT
3905 VACANT
3906 VACANT
3907 VACANT
3908 VACANT
3909 VACANT
3910 VACANT
3911 VACANT
3912 VACANT
3913 VACANT
3914 VACANT
3915 VACANT
3916 VACANT
3917 VACANT
3918 VACANT
3919 VACANT
3920 VACANT
3921 VACANT
3922 VACANT
3923 VACANT
3924 VACANT
3925 VACANT
3926 VACANT
3927 VACANT
3928 VACANT
3929 VACANT
3930 VACANT
3931 VACANT
3932 VACANT
3933 VACANT
3934 VACANT
3935 VACANT
3936 VACANT
3937 VACANT
3938 VACANT
3939 VACANT
3940 VACANT
3941 VACANT
3942 VACANT
3943 VACANT
3944 VACANT
3945 VACANT
3946 VACANT
3947 VACANT
3948 VACANT
3949 VACANT
3950 VACANT
3951 VACANT
3952 VACANT
3953 VACANT
3954 VACANT
3955 VACANT
3956 VACANT
3957 VACANT
3958 VACANT
3959 VACANT
3960 VACANT
3961 VACANT
3962 VACANT
3963 VACANT
3964 VACANT
3965 VACANT
3966 VACANT
3967 VACANT
3968 VACANT
3969 VACANT
3970 VACANT
3971 VACANT
3972 VACANT
3973 VACANT
3974 VACANT
3975 VACANT
3976 VACANT
3977 VACANT
3978 VACANT
3979 VACANT
3980 VACANT
3981 VACANT
3982 VACANT
3983 VACANT
3984 VACANT
3985 VACANT
3986 VACANT
3987 VACANT
3988 VACANT
3989 VACANT
3990 VACANT
3991 VACANT
3992 VACANT
3993 VACANT
3994 VACANT
3995 VACANT
3996 VACANT
3997 VACANT
3998 VACANT
3999 VACANT
4000 VACANT
4001 VACANT
4002 VACANT
4003 VACANT
4004 VACANT
4005 VACANT
4006 VACANT
4007 VACANT
4008 VACANT
4009 VACANT
4010 VACANT
4011 VACANT
4012 VACANT
4013 VACANT
4014 VACANT
4015 VACANT
4016 VACANT
4017 VACANT
4018 VACANT
4019 VACANT
4020 VACANT
4021 VACANT
4022 VACANT
4023 VACANT
4024 VACANT
4025 VACANT
4026 VACANT
4027 VACANT
4028 VACANT
4029 VACANT
4030 VACANT
4031 VACANT
4032 VACANT
4033 VACANT
4034 VACANT
4035 VACANT
4036 VACANT
4037 VACANT
4038 VACANT
4039 VACANT
4040 VACANT
4041 VACANT
4042 VACANT
4043 VACANT
4044 VACANT
4045 VACANT
4046 VACANT
4047 VACANT
4048 VACANT
4049 VACANT
4050 VACANT
4051 VACANT
4052 VACANT
4053 VACANT
4054 VACANT
4055 VACANT
4056 VACANT
4057 VACANT
4058 VACANT
4059 VACANT
4060 VACANT
4061 VACANT
4062 VACANT
4063 VACANT
4064 VACANT
4065 VACANT
4066 VACANT
4067 VACANT
4068 VACANT
4069 VACANT
4070 VACANT
4071 VACANT
4072 VACANT
4073 VACANT
4074 VACANT
4075 VACANT
4076 VACANT
4077 VACANT
4078 VACANT
4079 VACANT
4080 VACANT
4081 VACANT
4082 VACANT
4083 VACANT
4084 VACANT
4085 VACANT
4086 VACANT
4087 VACANT
4088 VACANT
4089 VACANT
4090 VACANT
4091 VACANT
4092 VACANT
4093 VACANT
4094 VACANT
4095 VACANT
4096 VACANT
4097 VACANT
4098 VACANT
4099 VACANT
4100 VACANT
4101 VACANT
4102 VACANT
4103 VACANT
4104 VACANT
4105 VACANT
4106 VACANT
4107 VACANT
4108 VACANT
4109 VACANT
4110 VACANT
4111 VACANT
4112 VACANT
4113 VACANT
4114 VACANT
4115 VACANT
4116 VACANT
4117 VACANT
4118 VACANT
4119 VACANT
4120 VACANT
4121 VACANT
4122 VACANT
4123 VACANT
4124 VACANT
4125 VACANT
4126 VACANT
4127 VACANT
4128 VACANT
4129 VACANT
4130 VACANT
4131 VACANT
4132 VACANT
4133 VACANT
4134 VACANT
4135 VACANT



McMAHAN REALTY & INSURANCE

218 CASA LINDA PLAZA
7002 MILITARY PARKWAY

TEL. DA 7-7383
TEL. EV 1-1103



TELEPHONE Fleetwood 1-1309 or Fleetwood 1-1644

TEL. BL 4-8121

110 N. MAIN STREET, IRVING, TEXAS

NORTHAVEN RD--DONT
3385 GLESTING WALTER E
3386 HOPE HARRY E JR
3390 KAULSTON ROBT L
---CROWNELL DR
3405 MASTERSON RY E
3410 WHESTONE GENE B
3415 SHAVER CHARLES C
3416 CROUCH WALTER R
3419 FISCHER ROBT C
3424 ADAM MARK C
3425 MC GUIRE ROBT C
3428 ROBERTS JOHN J
3429 KIRK ROBT A
3434 OLSEN ROBT J
3435 THOMAS FRANCIS J
3438 HILTON ROBT D
3439 ROBEY ROBT E
3443 BECK GEO C
3445 HUSTON JACK T
3448 BROWN PETER J JR
3449 OFTERBERG WM S
3450 KENT DR INTERSECTS
3509 DOWEN WILBUR D
3510 SELDON LEE I
3515 BURCKART EDWARD G
3516 OSTOICK MARIE MRS
3523 MARSHALL CLAYTON J
3524 STEPHENSON ALVIS D
JR ENG CONSULTANT
3529 VAN BOWAENE
RAYMOND
3530 ROBINSON WALTER H
3535 JOHNSON SANFORD A
3536 BARNES RAY D
3543 NO RETURN
3544 NEELY WM F
3567 MC MURTIE B THOMAS
3608 HOFWITZ JAY B
3617 MORRIS CHARLES A
3618 ROBINSON ROBT J
3627 HOFSTETTLER WM B
3628 ATTERBURY JESS V
3637 ECKE PALMER G
3638 SUNDSTROM ALAN T
3647 WHITE LOUIS D
3648 ENGSTROM ARNEL L
3657 HOFWITZ ROBT J
3658 LEDEN J RUSSELL
3660 LYLES LYLE
3668 ELIAS V L
---MARSH LA INTERSECTS
3708 GABBA CLIFF A
3715 WAGNER CYRUS A
3716 NEAL DANIEL C
3721 MOLE WM H
3722 ARLEDGE T B
3727 JUMP RAYMOND A
3728 SIMPSON
3733 GOLLADAY A HUNTER
3734 JOHANNING EARL W
3739 UNDER CONSTN
3740 POLARD T D
3745 UNDER CONSTN
3746 TRAVIS DAROL D
3751 MC KOWE R L
3752 ADKISSON R L
3757 COHMAN EDWARD
3758 BROGDON WALTER R
3763 HOUSE NAURICE
3767 HAGEMAN LARRY
3776 KESSLER JAMES J
3775
3776 OWENS JAMES
3783 CHAPMAN FLOYD
3784 JAMES RICH
3810 OWEN WM P JR
3820 SCHRODER LEE
3823 RUTLE CECIL F
3830 SINGER SANFORD R
3833 HART LEO
3840 BROILES BARNEY
3850 SHADE RAYMOND
---COX LA INTERSECTS
3910 FOX RAY F
3930 HAYES FRED W
3940 ROBINSON E J
3950 HEISER ROBT H
3959 WITHERS HARRY
---SCHOOL
---CANDLELIGHT LA ENDS
---ROSSER DR ENDS
---WONDERFUL TRAIL ENDS
---SNOW WHITE DR
INTERSECTS
4037 VACANT
4047 BALL MAURICE B BLDG
CONTR
4057 SAUNDERS DONALD F
4067 VOWAN BENJ H JR
4077 MARSHALL ELMER H
4087 SMITH WM C
---OWARF CIR ENDS
4105 MC CUMBER WM H
4118 BERNSTEIN GERALD
4125 PADDOCK JOHN J
4135 HILL HARRY
4145 MILLS ELIZ D
4155 NEVICK EARY C
---PINDOCHIO DR ENDS
---CINDERELLA LA ENDS
4227 VACANT
4315 TALBOT PAT A
4332 YOUNG MENS
CHRISTIAN ASSN
4333 LUMPKIN ROBT A
---CRESTLINE AV BEGINS
4410 BLOCK LAWRENCE A

4420 CASE HOWARD B
4430 KIMSEY H
4440 ZELINSKY LEE
4450 HESS ARTH R
4460 WYATT WM E JR
4470 BERGMAN HENRY P
4480 CLANCY JAMES L
4491 HARRIS W WESLEY
---WELCH DR INTERSECTS
4730 DAY JAMES M
4811 FANGMAN DONALD F
4820 MC NEFF GEO A
4821 BURCKART JOHN C
4838 WALLACE FRANK E
---STRAIT LA INTERSECTS
4910 HANGOLD CARL A
4921 MAYRATH CHRISTINE M
MRS
5019 MC CLENNAN CLAUDE
5020 LEACHMAN NETH L
---SHELTONWOOD LA ENDS
5120 UNDER CONSTN
5120 NO RETURN
---INWOOD DR INTERSECTS
5240 LONG S C
---ST L & S W RY CROSSES
---QUINCY LA BEGINS
5605 ORSHALICK IRVING
5608 CONGREGATION AGUDAS
CHAIM
5618 AKIBA ACADEMY
5619 KATZ MORRIS
5619 COBBEL DAVID D
5615 EVANS CHARLES D JR
5731 MC CARTHY HARRY B
5737 SPITZER EARL
---NORTHLAND CIR ENDS
5807 CHICK ALMA F HCK
5815 BOYER ROBT S
5821 VACANT
---JAMESTOWN RD
INTERSECTS
5907 THOMAS E P
5915 STONE WM B
5928 WAIT KENNETH A
---YORTHE DR BEGINS
5933 FORCE VERNON E
5941 FRENCH D DAWSON
5949 MC KINNEY PHILIP A
5957 WEST JESSE E
---PRESTON DR INTERSECTS
6007 SILVERMAN JOSEPH R
6008 LIBEAC ROSCOE E
6015 MEADOR HENRY E
6018 KOKLES NICK A JR
6021 DE ANGELIS ALDO A
6106
MRS
6111 MIDDLEBROOKS BOB W
6114 HINTON TED C
---YORTHE DR BEGINS
6122 HARRIS ROBT L
6123 FIELDING DONALD B
6130 THOMAS STANFORD E
6131 FOREST T CARR
6139 HINES CHARLES L
6145 HUGGINS JAMES D
6147 BLOOM LOUIS W
6154 DAHL ROBT N
6155 GOULD WM J
6156 MC KINNEY HARRY A
6163 LICHENSTEIN SOL
6170 HOLCOMB A MILTON
6171 CLARK WM H
---ROYALSHIRE DR
INTERSECTS
6206 FREEDMAN HARRY I
6207 HOFFMAN ARTH H
6214 JAMES RICH
6215 DU BEIS HENRY W
6222 BAXTER DON L
6225 WILES QUINN
6228 BOCK ABE
6233 BIXLER GEO R
6234 SISSON JOHN E
6240 MC CORD ROBT G
6241
6246 HARRIS ROBERT G
---CRESTBROOK DR BEGINS
6300 CARROLL JAMES S
6342 BELCHER GEO E
---WACKS CIR
INTERSECTS
6400 SMITH EVERET E
6410 BRAMLEY WM C BLDG
CONTR
6411 BRANTINGHAM WM R
6420 BRANT JOHN R
6421 PECK WALTER H
INSURANCE
6430 FAGE BRUCE E
6431 MC FARLAND H C
6505 MASON PORTER K
6507 VELLUCCI F PAUL
6509 ROECKER BERNARD K
6520 THOMPSON ROY R JR
6527 DAVIS ROGER H
---EDGEMERE DR ENDS
6606 VIGEL PHILIP
6610 JEFFERSON B C MRS
6617 JONES JULIAN V
6626 GRAHAM JOHN W
6637 MC DONALD A BARNEY
6645 SCHAEFER J E
---E RICKS CIR BEGINS
6701 MC MULLEN R LEROY
6740 WILLIAMS JIM L
6756 MORCHOWER ALAN J
6766 SUMNER CHARLES V
6767 NEEDHAM PERRY Q
---HILLCREST RD
INTERSECTS

6906 SINAAB RUTH W MRS
6909 FERGUSON DOYLE W
6914 FERGUSON DOYLE W
6919 LEWIS ROBT K
6922 OKSNER LINDEN S
6927 LINDSEY FRANK F
6930 SAMS LOUIS
6935 HOLMAN WM C
6936 ASCHNER HAROLD N
6938
6941 ROCKER NAT H
6945 AWLER WM T
7006 GOODMAN PAUL C
7007 POWELL PAUL B
7015 VACANT
7028 OWENS HARRY L
7029 SLOCUM HORATIO J
7030 FRAYER DAVID E
7033 PRICE W C
7038 PLEGER LEONARD W
7046 BOHAR LEON P JR
---ST JUDEN DR
INTERSECTS
7106 PERRY HOWARD D
7107 JORDO DOUGLAS R
7114 WILLIS LEM J
7115 SCHUMACHER KENNETH
S
7122 MC NINN DAVID A
7125 MC TURN
7135 STAY OSCAR
7137 STEIN JACK
7138 MORSHALL JOHN L
7141 LEEDS MARTIN M
7149 CARP ELIZABETH
7206 PIZETTE MURRAY
7207 QUINN
7214 HOLLEY CLYDE L
7215 BOZZIN LOUIS
7222 SMITH HARRY
7223 ZIMMERMAN MILTON
7230 DANICIO ALICE MRS
7231 NEWMAN ROBT J
7238 OLSON ALVIN A
---ST SCHLES
INTERSECTS
7239 CHICK ALMA F
7315 HICKS JERRY E JR
7320 MEERS WM R
7405 RUBIN HAROLD
7407 GANDY DEAN
7414 THOMPSON RICH W
7415 EDWARDS VERNON G
7416 HARTER DAVID
7424 PRICE DAVID V
7431 DONALD MARTIN
---EDGEMERE DR
INTERSECTS
7506 MEYER WM JR
7507 GOLDSTEIN ISAAC
7514 LEVINE HARRY
7515 HOHEN NORMAN
7522 CLOVES ROYDON
7523 FINE PAUL A
7525 MILLER HENRY
7607 WILSON ROBT
7614 HODGICK MORRIS
7631 COLTON JULES E
7700 NORTH HAVEN GARDENS
7701 NURSERY WM
7707 GLENN DARRELL K
7712 HARRIS ROBT L
7723 ZERNER ALFRED
7731 GOLD BENNIE
---HILL HAVEN DR BEGINS
7800 SCHEPES JULIUS
COMMUNITY CENTER
7807 CHUN WAH
7817 WISENBERG JOE J
7827 MILLER ARTH I
7837 NO RETURN
7838 LAIDRICH HELEN MRS
---VALLEY DALE DR
INTERSECTS
7909 SEMENOFF ARNOLD
7910 PARK NORTHAVEN
APARTMENTS
A POLISHUK MORRIS
B NO RETURN
C PERMAN NORMAN
D HADDOFF H B
7922 SEVEN-ELEVEN FOOD
STORES NO 52
7930 HOLIDAY CLEANING &
LAUNDRY
7931 NORTHAVEN
26 SERVICE STATION
7940 WORTH FOOD MART NO
27
7950 NORTH HAVEN HAIR
STYLST
---N CENTRAL EXPWY
INTERSECTS

4222 MACOUREK ZVONKO
4223 AUSTIN ORVILLE L
4230 DEMAR RAYMOND E
4231 VACANT
4235 TAYLOR EDWARD L
4238 DOYLE ELLSWORTH D
4240 VACANT
4249 DEAN NIPPY MRS
4306 MARKS ANITA MRS
4307 MOORE LINDEN L
4314 TURNER DON E
4315 WARD W HARVEY
4322 MC FARLIN J F
4323 RINEHART ROBT B
4330 VACANT
4331 HARRISON JOHN F
4332 MC FARLIN J F
---BLOG CONTR
4339 HARPER WOODROW W
INTERSECTS
4406 TUCKER FELIX H
4407 SCHENDEL WM P
MRS AGT
4414 TACKER DAVID R
4415 FRITZ EUG L BLDG
CONTR
4419 BOWEN CLIFTON M
4422 WILLIAMS CLYDE
4431 HOUSTON ISAAC T JR
4440 BROWN J D
4441 TACKER DAVID R
---LENNON LA INTERSECTS
---STRAIT LA INTERSECTS
NORTHGATE CIR--FROM DEAD
END NORTH TO 5825
NORTHAVEN RD
11202 BALLOU NEWTON H
11205 LANE JEROME H
11206 HARRIS NATHAN
11215 RUDOLPH WARREN K
11216 STREETMATTER DAVID
E
11223 MCMILLAN EMMETT E
11224 JONES DAVID M
NORTHLAND CIR--FROM 5807
NORTHAVEN RD SOUTH IN
A SEMI-CIRCLE
7202 RICHARDSON S DAVID
11202
11205 HARRIS NATHAN
11206 WATERS WAYNE C
11215 VACANT
11216 GOLDMAN HARRY
11223 KRUMHANS ARVIDS
11224 BROWNIE BERT R
NORTHLAWN ST--FROM 10512
EASTLAWN WEST TO
WESTLAWN
4061 SMITH F GLENN JR
4071 BEAVERS W ROBERT
4077 WINGFIELD ROBT L
---WESTLAWN ST ENDS
NORTHMOOR DR--FROM 11700
INWOOD RD WEST TO
JAMESTOWN RD
5218 RENTFRO FRANCES M
NRS
5228 ZIMMERS DONALD E
5310 HILLINGHAUSEN
JOSEPH E
5310 NO RETURN
5329 VACANT
5330 VACANT
---QUINCY LA INTERSECTS
5509 KIRSCH GEO J
5510 HACKEY JOHN J
5517 GOLDEN LOWELL
5524 TAUBEN JOHN
5525 BERNET ROBT L BLDG
CONTR
5534 BATESON WM B
5535 SAUNDERS LLOYD
5539 JONES BILL R
5610 SISK DEWEY B
5619 HEDRICK BRUCE
5620 TOOLE ALBERT J III
5629 BARNETT CHARLES A
JR BLDG CONTR
5630 SCHWEIG BENJ D
5639 WATERS JAMES D MRS
5640 WOODRUFF HORACE H
---NUSTRA DR INTERSECTS
5709 MITCHELL LINUS L
5710 VACANT
5719 KREBSACK VICTOR J
5720 GUTEN DONALD
5730 TONKON MAX E
5739 MC KENZIE NEIL J
5740 BAKER J KEITH
5742 HERATY
5810 SLATER EDW
5819 SCHWARTZ ARNOLD L
5820 FARM WATSON R
5829 CLEMENTS ROBT
5830 DOWNEY RAYMOND F

5839 HUNT WM C JR
5840 SMITH DAN F
---JAMESTOWN RD
INTERSECTS
NORTHPOINT DR--FROM 9760
PARKFORD DR NORTH BEY
WISTERWOOD DR
9206 LOVELL GEO
9212 COULTER JACK
9216 BLOOMER RALPH K
9222 RHEA ALFRED
9304 OWENS W B
9310 ROBINSON SAM H
9314 SCHLAUDROFF ALTA F
MRS
9326 BEACH ROY O
9406 MACKIE OSCAR B
9412 SAWYER HAROLD P
9418 IRWIN BRUCE B
9424 CONNOR REGINALD R
9528 VACANT
---NORTHMOOR DR--FROM 6300
BROOKSHIRE DR EAST TO
HILLCREST RD
6311 LEVIN ABE A
6316 DENNY J W
6319 WILSON HELEN MRS
6322 POPE RALPH E
6327 KOHEN SAM L
6334 GOODWIN J PRESTON
---TIBBS INTERSECTS
6408 TOPELTY HAROLD H
6409 STEWART CARL B
6416 CREE MAUDE M MRS
6417 GREGORY DORSEY R
REAL EST
6424 GREGORY WM B
6425 COOK H WAYNE
6430 VACANT
6433 BARKER CALVIN A
6440 COCHRAN M THOS
6441 BECK MAURICE
6448 BLANKENBAKER
LUCILLE
6449 VACANT
6456 BURR HARRY G
6457 MARSHALL EDW
6464 HOLMWER ESTHER C
MRS
6465 BURFORD RAYMOND W
6474 WISENBERG ALLAN R
6475 WISENBERG ALLAN R
---EDGEMERE DR
INTERSECTS
6506 POWELL LEONARD H
6507 MC CLAMROCK HENRY H
6514 HARKINS PAUL D
6515 HARRISON HERBERT H
6522 MERRILL JAMES H
6523 AUSTIN JAMES L
6530 GORMAN JOSEPH H
6531 MATTHEWS RICH D
6536 BESSELLIE JAMES Z
6539 BOOTHMAN CLAUD O
6606 SHALLWOOD WM P
6607 VACANT
6614 STUART ARTH H
6615 LIPSCHOM THOS A
6622 BURT CHARLES N
6623 GARRETT VIRGINIA E
MRS
6630 GLATZER MIRIAM MRS
6631 STRANG WM H
---THACKERAY INTERSECTS
6707 SHIPP EDW L
6714 LANG ARTH H
6715 WHEELHOUSE VIRGINIA
MRS
6722 CAILEY O RENE
6723 NAYLOR GUS H
6730 MORSE WM H JR
6731 SAFFER WM S REAL
EST
6738 LICHTY E GREGG
6739 CAPPER E BRUCE
6806 TUPPER J ROSCOE
6807 FAIR MORRIS
6814 LITTON ALBERT
6815 FRIEDMAN WILL S
6822 O'HAVER ROBT R
6823 BLASINGAME JACK T
6830 VACANT
6831 KAUFMAN STANLEY H
---HILLCREST RD
INTERSECTS
NORTHVIEW LA--FROM 11300
MARSH LA EAST TO
MIDWAY RD
3707 NO RETURN
3708 GIFF WARREN A
3715 GERSHMAN HAROLD
3723 LAUGHSKY W STANLEY
3724 SIMMONS VIRGIL L
3726 CAHLIK ERNEST
3730 BURGON ROY M ACCT
3737 GRIFFIN LAMAR H
3738 CAMPBELL ROOBY K

TOM NEWMAN LITHOGRAPHY

1525 EDISON STREET

OFFSET PRINTING

PHONE Riverside 2-9144

SILVER STAR SERVICE WORKS... FOR PEOPLE LIKE YOU



REPUBLIC NATIONAL BANK OF DALLAS CAPITAL AND SURPLUS/LARGEST IN SOUTH • TELEPHONE RI 9-5090/MEMBER FDIC

519

QUEBEC ST--CONTO
3138 NORRIS DAIRY
PRODUCTS CO WHOL &
---READING BEGINS
3144 JONES COIN MEYER CO
DISTR'S
3146 VACANT
3150 CLIFF DELIVERY
SERVICE INC &
3184 DECEBEL PRODUCTS
INC RADIO & TELEV
SUPS MFRS &
3196 GREAT WESTERN SUGAR
CO THE &
---WOODALL BEGINS
---CALVERT BEGINS

QUEENSWAY DR--FROM 1100
MURDOCK RD EAST TO
DOWDY FERRY RD
8001 CALVARY TEMPLE
---SEMINOLE DR
INTERSECTS
8133 EVERETT JERRY W &
8135 SMITH & KSON B &
CAMP CONTR &
8203 ZACHARY BILLY B &
---CAROT DR INTERSECTS
8211 BYERS VERNON R &
---DOWDY INTERSECTS

QUEENSWOOD LA--FROM 140
BROOK BOW RD NORTH TO
ESTATE LA
---EDGECLIFF INTERSECTS
GREENFIELD INTERSECTS
9008 BICHLER PAUL W &
9006 PAGE PAINTERS PAINT
CONTR
9612 SEARS HARRY G &
9617 POOL JAMES H &
9618 KOEHLER EUGENE H &
9621 STEPHENSON CHARLES
E &
9625 MC MAHAN BILLY R &
9629 MUCKABEE ALLEN B JR
9633 FRENSEY HAROLD W JR
9637 THORRELL WALTER J &
9641 PENNINGTON WM R &
9645 KORNEY NELSON M &
9651 SANGER WM A &

---KINGSLEY RD
INTERSECTS
9711 CHERE D W &
9715 MILLER NORMAN E &
9718 MC GREEN MICHAEL J &
9719 MC GAUGHY DONALD F
&
9722 HART JOHN P &
9723 SMITH FRED JR &
9726 MUNNERY DON W &
9727 HASLBAUER WM O &
9730 HELEN ROBT A &
9731 GEOSOLE QUINCY L &
9734 SMITH ROLAND J &
9735 FRANKLIN KENNETH W &
9740 CAMPBELL GLENN L &
9741 LASSITER JAMES C &
9746 REYNOLDS JAMES K &
9747 LYON CLAUDE W JR &
9752 WEBER ED &
9753 OWENS LEONARD H &
9805 BOWDRY M P III &
9804 VACANT
9814 FORTHEIT JAMES D &
9815 PARKETT GRANT &
9820 FINLEY CARL E &
9821 CARLSTON GENE W &
9826 LATTIMER ARCHIE
9826 GROUNDS JOHN S &
9831 GRIFFIN JACK G &
9832 MEIER GEO C &
9837 WEST CARL M JR &
9839 CIMMERMAN FRED G JR
9843 WOLF THOMAS L &
9844 KIRK LEONARD B JR
9850 MCKENZIE GEO A &
9851 JOHNSON RICHARD E &
9855 PETTIE G C III &
9856 PAGE CHARLES &
9859 FERGUSON C B JR &
9862 MC GINTY W &
9863 FERGUSON THOS D &

QUINCY LA--FROM 5800
ROYAL LA NORTH TO
FOREST LA

---GRAMERCY PL BEGINS
---BURGUNDY DR BEGINS
---AZALEA LA BEGINS
---ROYAL CREST DR BEGINS
---(NOT OPEN FROM 3 BLK
NORTH OF
---ELDERWOOD DR TO
NORTHAVEN RD

---NORTHAVEN RD
INTERSECTS
---MEADOWCREST DR
INTERSECTS
---BOCA RATON DR
INTERSECTS
---DEL ROY DR INTERSECTS
---PRESTON HAVEN DR
INTERSECTS
---CALADIUM DR
INTERSECTS
---NORTHMOOR DR BEGINS

---FOREST LA INTERSECTS 75
11809 REID HARRY &
11817 DEBELL W MICHAEL &
11825 TATUM JACK B &
11907 TRAXLER SANFORD &
11923 KITE-POWELL
STEPHEN K &
11931 RAVENING WM M &
11939 VACANT
11947 HAYS H KENNETH &
---RIDGETOWN CIR BEGINS

QUINCY ST--FROM 6022
DREW--FROM NORTH TO
DREW

2000 GAITAN FRANK O &
2115 VACANT
---VAN HISE DR
INTERSECTS
2202 ROWE VICTOR W &
2006 MILLER ROBT &
2222 VACANT
2226 VACANT
2228 VACANT
2236 WALLACE HOMER B &
2306-2334 VACANT
---WYMORELAND INTERSECTS
---DREW BEGINS

GUINN ST--FROM END OF
1100 GENEAL AV EAST
THRU SOUTH TO SLAY
8701 KNOTTS JOHN W &
8702 RICHARD D W &
8706 HARVEY WAYLAND &
8710 BRYANT R B &
8711 BLAKE RALPH K &
8714 ZIMMERMANZEL CYRIL
&
8715 TUCKER BOBBY J &
8718 MEADOR EMMETT F &
8719 WYMORELAND GENEVA
MRS &
8720 BELL JERRY W &
8721 LOLLER RAY R &
8724 NEWBY DOUGLAS O &
8725 MC CARTY ARVILLE S
&
8728 JOHNSON HOWARD H &
8729 MC GHEE JAMES W &
8734 SPRINGER ELIUD A &
8735 MURREY THOS A &
8740 CLAYTON AARON A &
8741 YOUNG JOHN C &
8751 STARNES JESSE V &
---BLUESBERRY BLVD ENDS
8800 CHESSIER BILLY H &
8801 DUYKA FRANK J &
8804 WHEAT RAYMOND E &
8808 BARNES JOHN W &
8810 MC RETURN
8810 HENSON NORA G MRS &
8815 LANGFORD GLENDA R
8819 EISEY HENRY R &
8820 CURTIS PERRY E USED
&
8823 SANFORD MILTON I
&
8826 HARRIS MICHL H &
8827 SPRINGER RUBIN L JR
8901 SPRINGER RUBIN L JR
QUINN STREET BEAUTY
&
8904 NO RETURN
8905 LACHEY JAMES L &
8909 SAGEBY WALTER A &
8910 DAVID HOYT E &
8915 REYNOLDS GRADY W &
8916 LEMONS MILTON E
8919 MUGSGROVE KENNETH W
PNT CONTR &
8925 GROVE RIBLE CHURCH
INTERSECTS
9014 MORELAND BUNIS W
9018 GAGE LAWSON E JR
9022 SMITH KENNETH
9024 BALL FRANCIS L &
9026 NO RETURN
9029 MC RETURN
9030 SKIDMORE BOBBY J
9031 KARRER HENRY &
9034 GLOSSOP GEORGE H &
9035 WILKERSON EUG A
9039 BELL LUTHER C
9040 BURRIS JAMES L &
9045 LA PRIDE RAYMOND
9049 MADDY THOS D &
9050 NO RETURN
9055 BUCHY MELVIN L &
9059 COX RAYFORD M &
9060 GUNTER THOS R &
9063 COVER WM P &
9067 WILSON ARTH H JR &
9071 STUCKEY ANDY W
---SLAY ENDS

QUINN ST--FROM 7426
RAVENHILL LA NORTH TO
PIEDMONT DR
2307 BURDEN C B TILE
CONTR &
2312 ROBERTSON DAVID A &
2315 BURLEY WM I JR &
2318 TERRY LAWRENCE C
2319 MORRIS DAVY R &
2322 BROWN AUBREY I &
2325 FIELDS H WINSTON
2328 DAVIS DONALD W
2329 OENMAN METTA W MRS
2332 HOLLYWOOD WOODROW W
2333 MOORE JAMES D &

8729 MC GHEE JAMES W &
8734 SPRINGER ELIUD A &
8735 MURREY THOS A &
8740 CLAYTON AARON A &
8741 YOUNG JOHN C &
8751 STARNES JESSE V &
---BLUESBERRY BLVD ENDS
8800 CHESSIER BILLY H &
8801 DUYKA FRANK J &
8804 WHEAT RAYMOND E &
8808 BARNES JOHN W &
8810 MC RETURN
8810 HENSON NORA G MRS &
8815 LANGFORD GLENDA R
8819 EISEY HENRY R &
8820 CURTIS PERRY E USED
&
8823 SANFORD MILTON I
&
8826 HARRIS MICHL H &
8827 SPRINGER RUBIN L JR
8901 SPRINGER RUBIN L JR
QUINN STREET BEAUTY
&
8904 NO RETURN
8905 LACHEY JAMES L &
8909 SAGEBY WALTER A &
8910 DAVID HOYT E &
8915 REYNOLDS GRADY W &
8916 LEMONS MILTON E
8919 MUGSGROVE KENNETH W
PNT CONTR &
8925 GROVE RIBLE CHURCH
INTERSECTS
9014 MORELAND BUNIS W
9018 GAGE LAWSON E JR
9022 SMITH KENNETH
9024 BALL FRANCIS L &
9026 NO RETURN
9029 MC RETURN
9030 SKIDMORE BOBBY J
9031 KARRER HENRY &
9034 GLOSSOP GEORGE H &
9035 WILKERSON EUG A
9039 BELL LUTHER C
9040 BURRIS JAMES L &
9045 LA PRIDE RAYMOND
9049 MADDY THOS D &
9050 NO RETURN
9055 BUCHY MELVIN L &
9059 COX RAYFORD M &
9060 GUNTER THOS R &
9063 COVER WM P &
9067 WILSON ARTH H JR &
9071 STUCKEY ANDY W
---SLAY ENDS

QUINTO ST--FROM 7426
RAVENHILL LA NORTH TO
PIEDMONT DR
2307 BURDEN C B TILE
CONTR &
2312 ROBERTSON DAVID A &
2315 BURLEY WM I JR &
2318 TERRY LAWRENCE C
2319 MORRIS DAVY R &
2322 BROWN AUBREY I &
2325 FIELDS H WINSTON
2328 DAVIS DONALD W
2329 OENMAN METTA W MRS
2332 HOLLYWOOD WOODROW W
2333 MOORE JAMES D &

2338 ALLEN VIBBLE L &
2339 HARVEY MILLIE D &
2344 WILLIAMS BILLY W &
2345 HIGGS WARREN E &
2350 LEAR LYNDEL &
---VALLEJO DR ENDS
2402 BRECKEN L HAROLD &
2410 SIGLER ELTON N &
2411 LAKY TIBOR &
2417 MC CONNERSION
---DANGERFIELD DP
INTERSECTS
2502 PASSAFIUME STEPHEN
W &
2507 ALLEN WALLACE B &
2508 BOWLES VERNIE MRS &
2514 EMERY ARTH H &
2515 FITZGERALD JESSE C
&
2518 LANGFORD JOHN A &
2519 WALL HAROLD S &
2522 CHANEY THEO R &
2526 HOLDER TYLSON L &
2528 REYNOLDS CHARLES L
&
2529 PROCK PAUL F &
2532 WALDOUP MARVIN A &
2533 PLATT JAKE C &
2536 ELEY BARBARA J MRS
2539 HICKS RAY L &
2542 WHEELER BOBBY L &
2543 OGBURN LESTER &
2546 HATES BEN &
2549 RADON WM C &
2550 MC DANIEL JESSIE D
&
2554 NELSON ROBT A &
---ECCLES ENDS
2602 MILLER DOAL D &
2607 TOWN LLOYD M &
2608 JEWELL J HOWARD &
2611 SEGROVES ARTH L &
2612 DANCE EDD W &
2618 SYNNES THOS H &
---PIEDMONT DR
INTERSECTS

R L THORNTON FREEWAY
FROM 200 COMMERCE
SOUTHWEST TO CITY
LIMITS
R L THORNTON FREEWAY E
FROM INTERSECTION OF
LAWVIEW AND SAMUEL
BLVD EAST TO CITY
LIMITS
8201 TURNER'S JACK F
ENCO GAS STA &
8600 STATE HIGHWAY DEPT
DIST ADM OFFICE
9033 LAMPLIGHTER MOTOR
INN HOTEL &
JOHNSON ANN &
9111 MILMAC FURNITURE
&
9211 DALLAS PARK MOTEL
IRBY ELOISE MRS

R L THORNTON FREEWAY S
FROM BRAZOS SOUTH AND
EAST BY S BECKLEY AV
---COLORADO INTERSECTS
---SABINE INTERSECTS
317 SHARP'S SAND F
KAYEL &
SHARPE'S SERVICE
STATION
SHARPE'S OIL CO
LUBRICANTS
414 INVESTMENT BUILDING
&
150 VACANT
151 GUICE E HAMILTON
152 INFILCO WATER
153 SOFTENER MFRS &
153 LIQUIDIZER
CORP SCIENTIFIC
INSTRUMENT MFRS &
154 VACANT
155 VACANT
156 AMERICAN
FOUNDATION THE
160 VACANT
170 VACANT
172 VACANT
174 VACANT
204 MORGAN CO THE
MORTGAGE LOANS
214 UNION BANKERS
LIFE INSURANCE
CO &
226 VACANT
226 BRAMLET JOHN L &
CO BOOKKEEPING
SERV
236 WILLIAMS EDWIN K
C CO
BOOKKEEPING
SERV &
240 VACANT
244 VACANT
246 VACANT
256A VACANT
256B NORTH CENTRAL
TEXAS FOOD
INDUSTRY ASBN
BUSINESS
ORGANIZATION &
258 BANKERS LIFE &
CASUALTY CO INS
&
262 VACANT
264 GIBSON DENTAL
LABORATORY &
267 VACANT
270 DOBBS RENTAL
AGENCY &

424 SUGG TEXACO GAS STA
---E 7TH INTERSECTS
---DALE INTERSECTS
---E 8TH INTERSECTS
---CHURCH INTERSECTS 321
---E 9TH INTERSECTS
---E 10TH INTERSECTS
---SETTERTON CIR
INTERSECTS
---E 11TH INTERSECTS
---EWING INTERSECTS
---LANCASTER INTERSECTS
---E 12TH INTERSECTS
---MARSAIS AV
INTERSECTS
727 HODGENA C MRS &
731 STEWART ESTELLE MRS
&
733 BOYD THELMA E MRS &
737 APARTMENTS
2 VACANT
2 HOLLAND CHARLES
&
3 LEE HOWARD W
&
741 LOCKEY SED L &
747 SHIRLEY FOREST E &
---CRAWFORD INTERSECTS
761 WESTERN C SOUTHERN
LIFE INSURANCE CO &
763 WITTEN EDITH W MRS
---STOREY INTERSECTS
815 MURPHY JOSEPH D
821 TOLAND HERIT D &
825 PARKVIEW CHAPEL
839 VACANT
855 HUBBARD BENJAMIN F &
869 WILSON BOB W
8703 CHURCHILL GERTRUDE
887 VACANT
---CUMBERLAND AV
INTERSECTS
---S BECKLEY AV
INTERSECTS
---MISSOURI AV
INTERSECTS
---W ELMORE AV
INTERSECTS

RACE ST--FROM 3400 ELM
NORTHEAST TO N HASKELL
AV
---ADAIR BEGINS
3625 WASHINGTON PLACE
DIST ADM OFFICE
SEABOLT BERTHA MRS
3701 GORRELL NERVIT
3703 CHURCHILL GERTRUDE
MRS
3705 DUNCAN J &
3707 SEALS W &
3708 NICHOLS GEORGIA O
&
3709 GEORGE MADELYN MRS
3711 VACANT
3712 T & J FOOD STORE &
SANTANGELO TONY &
3714 LEE JIMPHY SCHOOL
3715 GIBBS HERSCHEL A
3717 HOOD HATTIE MRS &
3724 COTTON GINNERS
JOURNAL &
TEXAS COTTON
GINNERS
ASSOCIATION &
3728 RIGGS SCREW MACHINE
PRODUCTS
---GORDON PL BEGINS
3800 STURGEON IRA J &
3801 WILLIAMS JASPER L
3803 VACANT
3804 WHITFIELD ELECTRIC
CO CONTRS &
3805 THORNTON NELLIE L
&
3807 BALLARD ELIGA
3808 HRSI IOA MRS &
3809 HUTCHISON CHARLES B
3810 NICHOLS JASPER E &
3811 STAFFORD LEONA M
MRS &
3812 SAV MGR GROCERY &
3815 DUKE JOE S
3817 LEWIS FANNIE J &
---WARREN PL BEGINS
3819 ROBERTS ZILLIE &
---N WASHINGTON AV
INTERSECTS
---N HILL AV INTERSECTS
---N HASKELL AV
INTERSECTS

RACELL ST--FROM 4000
HATCHER SOUTH TO T&P
RY
4812 VACANT
4828 PRIOR PRODUCTS INC
---HANCOCK INTERSECTS
---POLLY INTERSECTS
4904 TYSON WOOD PRODUCTS
INC &
4918 THOMPSON GOVERNOR
&
4921 BYOUNE LEZINE &
4926 TUCKER WILLIE &
4927 BRECHEN'S MILL D
CABINET SHOP CABT
TYSON WOOD PRODUCTS
INC MFRS &

424 SUGG TEXACO GAS STA
---E 7TH INTERSECTS
---DALE INTERSECTS
---E 8TH INTERSECTS
---CHURCH INTERSECTS 321
---E 9TH INTERSECTS
---E 10TH INTERSECTS
---SETTERTON CIR
INTERSECTS
---E 11TH INTERSECTS
---EWING INTERSECTS
---LANCASTER INTERSECTS
---E 12TH INTERSECTS
---MARSAIS AV
INTERSECTS
727 HODGENA C MRS &
731 STEWART ESTELLE MRS
&
733 BOYD THELMA E MRS &
737 APARTMENTS
2 VACANT
2 HOLLAND CHARLES
&
3 LEE HOWARD W
&
741 LOCKEY SED L &
747 SHIRLEY FOREST E &
---CRAWFORD INTERSECTS
761 WESTERN C SOUTHERN
LIFE INSURANCE CO &
763 WITTEN EDITH W MRS
---STOREY INTERSECTS
815 MURPHY JOSEPH D
821 TOLAND HERIT D &
825 PARKVIEW CHAPEL
839 VACANT
855 HUBBARD BENJAMIN F &
869 WILSON BOB W
8703 CHURCHILL GERTRUDE
887 VACANT
---CUMBERLAND AV
INTERSECTS
---S BECKLEY AV
INTERSECTS
---MISSOURI AV
INTERSECTS
---W ELMORE AV
INTERSECTS

---W ILLINOIS INTERSECTS 217
2315 STEWART TITLE
2316 WASHINGTON PROJECT
2317 MILLEN GUISINGER
REAL ESTATE &
---DIXIE AV INTERSECTS
---GUTHRIE ENDS
INTERSECTS
---MISSOURI AV
INTERSECTS
---W ELMORE AV
INTERSECTS

---CAMP WISDOM RD 237
---BLUE WOOD DR
INTERSECTS
---CLEWISWOOD DR
INTERSECTS
---DEERWOOD DR
INTERSECTS
---EMERWOOD DR
INTERSECTS
---FAIRWOOD DR
INTERSECTS
---GOLDWOOD DR
INTERSECTS
---HAYWOOD DR
INTERSECTS
---IVYWOOD DR INTERSECTS
---JACKWOOD ST
INTERSECTS
---KIRKWOOD DR BEGINS
7800 LEE JIMPHY SCHOOL
7815 DEEDON WAYNE G &
7819 CHRISTIAN ROBT E
&
7825 BRADFORD LESTER R
&
7829 GUNN GERALD W &
7833 VACANT
7837 DENNEY ROY W &
7843 MC ELROY CHARLES C
&
7847 MATHEWS HAROLD B
&
7853 &
7857 EASTER JOE C JR &
7863 WILSON WARREN E &
7906 WALKER DENNIS F &
7907 VACANT
7910 LAYTON CARROLL L
&
7914 BECKHAM WELDON D
&
7916 HAYNES VIRGIL W &
7921 STROUD SUPORD M &
7922 RAMIREZ JOHN W &
7925 ALVA JOHN A &
7926 PHILLIPS MALCOLM
&
7931 SHELTON BILLY J &
7932 NELTON JIMMY M &
8005 MARTIN ALBERT C
8006 HANEY WADE L &
8009 GREER GED C &
8010 BERG ALBERT J
8015 EDELHAUSER KENNETH
B &
8016 LUK JOHN S &
8019 DAVALOZ TONY &
8020 WILSON LEON J &
8025 HOLLINGHEAD ENNETT
L
8026 LATHAM EDGAR A &
8029 VACANT
8030 NOLAND CLARENCE H &
WHEATLAND RD
INTERSECTS
8103 CALLAWAY WM T &
8104 SHELTON JIMMY M &
8108 &
8114 RUPERT GLENN J &
8115 ALLEN GILBERT &
8118 BONNEY DAVIO K &
8119 FITZGERALD JOHN R
8123 TUNNEL RAY &
8124 VACANT
8131 BECKWITH SAM
8132 SURLIS JESSIE D &

---KINGSLEY RD
INTERSECTS
9711 CHERE D W &
9715 MILLER NORMAN E &
9718 MC GREEN MICHAEL J &
9719 MC GAUGHY DONALD F
&
9722 HART JOHN P &
9723 SMITH FRED JR &
9726 MUNNERY DON W &
9727 HASLBAUER WM O &
9730 HELEN ROBT A &
9731 GEOSOLE QUINCY L &
9734 SMITH ROLAND J &
9735 FRANKLIN KENNETH W &
9740 CAMPBELL GLENN L &
9741 LASSITER JAMES C &
9746 REYNOLDS JAMES K &
9747 LYON CLAUDE W JR &
9752 WEBER ED &
9753 OWENS LEONARD H &
9805 BOWDRY M P III &
9804 VACANT
9814 FORTHEIT JAMES D &
9815 PARKETT GRANT &
9820 FINLEY CARL E &
9821 CARLSTON GENE W &
9826 LATTIMER ARCHIE
9826 GROUNDS JOHN S &
9831 GRIFFIN JACK G &
9832 MEIER GEO C &
9837 WEST CARL M JR &
9839 CIMMERMAN FRED G JR
9843 WOLF THOMAS L &
9844 KIRK LEONARD B JR
9850 MCKENZIE GEO A &
9851 JOHNSON RICHARD E &
9855 PETTIE G C III &
9856 PAGE CHARLES &
9859 FERGUSON C B JR &
9862 MC GINTY W &
9863 FERGUSON THOS D &

QUINCY LA--FROM 5800
ROYAL LA NORTH TO
FOREST LA
---GRAMERCY PL BEGINS
---BURGUNDY DR BEGINS
---AZALEA LA BEGINS
---ROYAL CREST DR BEGINS
---(NOT OPEN FROM 3 BLK
NORTH OF
---ELDERWOOD DR TO
NORTHAVEN RD
---NORTHAVEN RD
INTERSECTS
---MEADOWCREST DR
INTERSECTS
---BOCA RATON DR
INTERSECTS
---DEL ROY DR INTERSECTS
---PRESTON HAVEN DR
INTERSECTS
---CALADIUM DR
INTERSECTS
---NORTHMOOR DR BEGINS

---FOREST LA INTERSECTS 75
11809 REID HARRY &
11817 DEBELL W MICHAEL &
11825 TATUM JACK B &
11907 TRAXLER SANFORD &
11923 KITE-POWELL
STEPHEN K &
11931 RAVENING WM M &
11939 VACANT
11947 HAYS H KENNETH &
---RIDGETOWN CIR BEGINS

QUINCY ST--FROM 6022
DREW--FROM NORTH TO
DREW
2000 GAITAN FRANK O &
2115 VACANT
---VAN HISE DR
INTERSECTS
2202 ROWE VICTOR W &
2006 MILLER ROBT &
2222 VACANT
2226 VACANT
2228 VACANT
2236 WALLACE HOMER B &
2306-2334 VACANT
---WYMORELAND INTERSECTS
---DREW BEGINS

GUINN ST--FROM END OF
1100 GENEAL AV EAST
THRU SOUTH TO SLAY
8701 KNOTTS JOHN W &
8702 RICHARD D W &
8706 HARVEY WAYLAND &
8710 BRYANT R B &
8711 BLAKE RALPH K &
8714 ZIMMERMANZEL CYRIL
&
8715 TUCKER BOBBY J &
8718 MEADOR EMMETT F &
8719 WYMORELAND GENEVA
MRS &
8720 BELL JERRY W &
8721 LOLLER RAY R &
8724 NEWBY DOUGLAS O &
8725 MC CARTY ARVILLE S
&
8728 JOHNSON HOWARD H &
8729 MC GHEE JAMES W &
8734 SPRINGER ELIUD A &
8735 MURREY THOS A &
8740 CLAYTON AARON A &
8741 YOUNG JOHN C &
8751 STARNES JESSE V &
---BLUESBERRY BLVD ENDS
8800 CHESSIER BILLY H &
8801 DUYKA FRANK J &
8804 WHEAT RAYMOND E &
8808 BARNES JOHN W &
8810 MC RETURN
8810 HENSON NORA G MRS &
8815 LANGFORD GLENDA R
8819 EISEY HENRY R &
8820 CURTIS PERRY E USED
&
8823 SANFORD MILTON I
&
8826 HARRIS MICHL H &
8827 SPRINGER RUBIN L JR
8901 SPRINGER RUBIN L JR
QUINN STREET BEAUTY
&
8904 NO RETURN
8905 LACHEY JAMES L &
8909 SAGEBY WALTER A &
8910 DAVID HOYT E &
8915 REYNOLDS GRADY W &
8916 LEMONS MILTON E
8919 MUGSGROVE KENNETH W
PNT CONTR &
8925 GROVE RIBLE CHURCH
INTERSECTS
9014 MORELAND BUNIS W
9018 GAGE LAWSON E JR
9022 SMITH KENNETH
9024 BALL FRANCIS L &
9026 NO RETURN
9029 MC RETURN
9030 SKIDMORE BOBBY J
9031 KARRER HENRY &
9034 GLOSSOP GEORGE H &
9035 WILKERSON EUG A
9039 BELL LUTHER C
9040 BURRIS JAMES L &
9045 LA PRIDE RAYMOND
9049 MADDY THOS D &
9050 NO RETURN
9055 BUCHY MELVIN L &
9059 COX RAYFORD M &
9060 GUNTER THOS R &
9063 COVER WM P &
9067 WILSON ARTH H JR &
9071 STUCKEY ANDY W
---SLAY ENDS

QUINN ST--FROM 7426
RAVENHILL LA NORTH TO
PIEDMONT DR
2307 BURDEN C B TILE
CONTR &
2312 ROBERTSON DAVID A &
2315 BURLEY WM I JR &
2318 TERRY LAWRENCE C
2319 MORRIS DAVY R &
2322 BROWN AUBREY I &
2325 FIELDS H WINSTON
2328 DAVIS DONALD W
2329 OENMAN METTA W MRS
2332 HOLLYWOOD WOODROW W
2333 MOORE JAMES D &

424 SUGG TEXACO GAS STA
---E 7TH INTERSECTS
---DALE INTERSECTS
---E 8TH INTERSECTS
---CHURCH INTERSECTS 321
---E 9TH INTERSECTS
---E 10TH INTERSECTS
---SETTERTON CIR
INTERSECTS
---E 11TH INTERSECTS
---EWING INTERSECTS
---LANCASTER INTERSECTS
---E 12TH INTERSECTS
---MARSAIS AV
INTERSECTS
727 HODGENA C MRS &
731 STEWART ESTELLE MRS
&
733 BOYD THELMA E MRS &
737 APARTMENTS
2 VACANT
2 HOLLAND CHARLES
&
3 LEE HOWARD W
&
741 LOCKEY SED L &
747 SHIRLEY FOREST E &
---CRAWFORD INTERSECTS
761 WESTERN C SOUTHERN
LIFE INSURANCE CO &
763 WITTEN EDITH W MRS
---STOREY INTERSECTS
815 MURPHY JOSEPH D
821 TOLAND HERIT D &
825 PARKVIEW CHAPEL
839 VACANT
855 HUBBARD BENJAMIN F &
869 WILSON BOB W
8703 CHURCHILL GERTRUDE
887 VACANT
---CUMBERLAND AV
INTERSECTS
---S BECKLEY AV
INTERSECTS
---MISSOURI AV
INTERSECTS
---W ELMORE AV
INTERSECTS

RACE ST--FROM 3400 ELM
NORTHEAST TO N HASKELL
AV
---ADAIR BEGINS
3625 WASHINGTON PLACE
DIST ADM OFFICE
SEABOLT BERTHA MRS
3701 GORRELL NERVIT
3703 CHURCHILL GERTRUDE
MRS
3705 DUNCAN J &
3707 SEALS W &
3708 NICHOLS GEORGIA O
&
3709 GEORGE MADELYN MRS
3711 VACANT
3712 T & J FOOD STORE &
SANTANGELO TONY &
3714 LEE JIMPHY SCHOOL
3715 GIBBS HERSCHEL A
3717 HOOD HATTIE MRS &
3724 COTTON GINNERS
JOURNAL &
TEXAS COTTON
GINNERS
ASSOCIATION &
3728 RIGGS SCREW MACHINE
PRODUCTS
---GORDON PL BEGINS
3800 STURGEON IRA J &
3801 WILLIAMS JASPER L
3803 VACANT
3804 WHITFIELD ELECTRIC
CO CONTRS &
3805 THORNTON NELLIE L
&
3807 BALLARD ELIGA
3808 HRSI IOA MRS &
3809 HUTCHISON CHARLES B
3810 NICHOLS JASPER E &
3811 STAFFORD LEONA M
MRS &
3812 SAV MGR GROCERY &
3815 DUKE JOE S
3817 LEWIS FANNIE J &
---WARREN PL BEGINS
3819 ROBERTS ZILLIE &
---N WASHINGTON AV
INTERSECTS
---N HILL AV INTERSECTS
---N HASKELL AV
INTERSECTS

RACELL ST--FROM 4000
HATCHER SOUTH TO T&P
RY
4812 VACANT
4828 PRIOR PRODUCTS INC
---HANCOCK INTERSECTS
---POLLY INTERSECTS
4904 TYSON WOOD PRODUCTS
INC &
4918 THOMPSON GOVERNOR
&
4921 BYOUNE LEZINE &
4926 TUCKER WILLIE &
4927 BRECHEN'S MILL D
CABINET SHOP CABT
TYSON WOOD PRODUCTS
INC MFRS &

347 NIMITZ

EXTERMINATING CO.

DAY OR NIGHT Franklin 4-3295

6017 MILITARY PARKWAY

FREE ESTIMATES
CALL B. K. ROWAN

HA 8-3256

"Rent It Here --
Leave It There"

**BROOKSHIRE DR -FROM 6300
NORTHPORT DR EAST TO ST
MICHAELS DR**

ZIP CODE 75230
6304 A Holstein Elmer E
6308 A Erb Richd A
6309 Vacant
6316 A Massey James E
6317 A Smiley Sidney S
6323 A Simmons D C
6324 Daugherty Edw B
6324 A Works James W
6335 Vacant
6340 A Soebae Arlin E

TIBBS INTERSECTS

6408 A Aune Mike
6409 A Levy Beatrice Mrs
6416 Rosenthal Paul H
6417 Jacobson Paul H
6424 A Kenny Steve
6425 Leffingwell Frank A
6432 Weisberg Julius
6433 A Mizell David R
6440 Siegel Ernest
6441 Dunn J Homer
6448 A De Bruin Nathl M
6449 A Willbur Stanley
6456 A Wilensky Hyman
6457 Citranga Eug M
6464 Rothstein Herman
6465 A Grant D Clinton
6474 A Hughes Wm H Jr
6475 Turner Wm A

EDGEMERE DR INTERSECTS

6506 Wimmer Arth L
6507 A Senda Wm F
6514 A Pasley J Ray
6515 A Knight Aline L Mrs
6522 A Hill Charles F
6523 Branson Uzzell S Jr
6530 A Roberts Myrtle W Mrs
6531 A Young Martin
6538 A Mc Nab Florence Mrs
6539 A Pfefferle Geo H
6604 A Balser Leroy A
6607 A Mishkov Peter
6614 Carr Juillard V
6615 Mc Mullen Albert D
6622 A Lindley Carl R
6623 A Rudberg Jay M
6630 A Morris Paul V
6631 Carson Thos H Rev
6647 No Return

THACKERY INTERSECTS

6706 A Sibila Alfred I
6707 A Barlin Kenneth Jr
6714 A Wood Woodrow E
6715 A Bauer Earl J
6723 A Bradshaw Elvin C
6730 A Bednar Wm C
6731 A Rosen Nathan
6738 A Shackelford Earl A
6739 English Cliff W Jr
6806 A Coffman Geo R
6807 Deatherage Kenneth
6814 A Collier Edwin A
6815 Mellow Leon A
6822 A Holsaday Lewis B
6823 A Moore Hal R Jr
6830 Flower Elaine Mrs
6831 A Teagle Robt C

HILLCREST RD INTERSECTS

(NOT OPEN TO 1/2 BLK WEST
OF BROOKSHIRE CIR
BROOKSHIRE CIR BEGINS
BROOKSHIRE CIR ENDS
ST MICHAELS DR BEGINS

**BROOKSIDE DR N -FROM 6732
COVINGTON LA NORTHWEST
TO JUNIUS**

ZIP CODE 75214
101 Lakewood Terrace Apartments
A Vacant
B Hooper Carolyn
C Heil J L
D Tucker Alma Mrs
103 Apartments
A A Dickson Roy D
B Huff R H
C Brunson Vergie Mrs
D Walker Archie
106 Apartments
A Stone Jeanine
B Clark Doris
C Davis Jimmie
D Smith David L
107 Apartments
A Hardy Renda A
B Burrow Dole
C Brahma Marie
D Cover Thos F
(NOT OPEN TO 1/2 BLOCK S OF
TREMONT ST)
511 Jackson Leslie
525 Adams Harold G
TREMONT ST ENDS
600 A Baertich Albert G Jr
Norwood Ruby W Mrs nurse
602 A Shields Eunice B Mrs
610 A Head Charles L
617 Marshall Mark
618 Vacant
622 Meier Agnes Mrs
JUNIUS ST INTERSECTS

**BROOKSIDE DR S -FROM 6733
COVINGTON LA SOUTHEAST 1/2
BLK**

ZIP CODE 75214
101 Lakewood Terrace Apartments
A Williams Verne O
B Session Patay
C Gordon Danl
D Hensley Earl
103 Apartments
A Maylin Carwin
B Hogan James S
C Dickerson Ronald
D Vacant

**BROOKSTOWN DR -FROM 11825
QUINCY LA EAST TO
JAMESTOWN RD**

ZIP CODE 75230
5607 A Speed C W Jr
5614 A Youkers Ralph D
5615 Koerner Theo K
5623 A Rabb Clarence E
5624 A Milstein Ed
5631 A Cohen Norman A
5632 Vacant
5639 A Wheeler John W
5640 Leo Herbert H
5649 Ballard Franklin E
5650 A Elson Chris
5656 Gluck Martin R
NEUSTRA DR INTERSECTS
5705 A Sayers Lew C
5715 A Meyers Harry C
5716 Sherer David M
5721 A Caspari Jacques L
5728 A Roberts Gordon J
5729 Edgeworth Oliver A
5734 Vacant
5735 A Rhodes H R
5744 A Newberry Allan W Jr
5745 Case Parls L
5752 A Hostetter James D
5808 A Simpson Homer
5809 A Brooks Rld H
5816 Harris James B
RIDGETOWN CIR ENDS
5826 A Bodoley Edward S
JAMESTOWN RD INTERSECTS

**BROOKVIEW DR -FROM 9600 BLK
MIDWAY RD EAST TO
MEADOWBROOK RD**

ZIP CODE 75220
4204 A Snell Ada C Mrs
4206 A Luby Earl E
4211 A Garonik Sylvan H
4214 A Armstrong Hoyet A
4218 A Koch Amendi J
4222 A Harrison John F Jr
4223 David Harry
4231 A Dunne Jack M
4247 A Erikson Horrell G
4306 A Usher Kath C Mrs
4311 A Rudine Francis L
4314 A Rice Arth L
4315 A Wood Richd E
4322 A Sparks Leon N
4331 A Martin David D
4334 A Arrington C Bernice Mrs
4342 A Graham E Allan
4347 Wagner Joseph E
MANCHESTER DR INTERSECTS
4400 Massey Thos W
4405 A Neece Jane Mrs
4418 A Gerhard James G
4423 A Norton W Autry
4426 A Mc Burney Charles G
4436 A Wagner Meyer C Jr
4448 A Gibbs Roger D
4447 Weston Henry H
4483 A Palmer Rudolph E
4506 Maxson John S
4507 A Anderson Claude I
4516 A Andrews Eloise C Mrs
4526 A Gibbons Henry B
4538 A Thompson Wm R
4554 A Neal Roberts Mrs
MIRON DR ENDS
ROCKBROOK INTERSECTS
4600 Bond Roland S

MANCHESTER DR INTERSECTS

4600 Massey Thos W
4405 A Neece Jane Mrs
4418 A Gerhard James G
4423 A Norton W Autry
4426 A Mc Burney Charles G
4436 A Wagner Meyer C Jr
4448 A Gibbs Roger D
4447 Weston Henry H
4483 A Palmer Rudolph E
4506 Maxson John S
4507 A Anderson Claude I
4516 A Andrews Eloise C Mrs
4526 A Gibbons Henry B
4538 A Thompson Wm R
4554 A Neal Roberts Mrs
MIRON DR ENDS
ROCKBROOK INTERSECTS
4600 Bond Roland S

SUNNY BROOK LA INTERSECTS

4810 A Zanes Walter R Jr
4815 A Phillips Helen K Mrs
4818 A Stewart John H
4830 Dickinson Ray T
4831 A Dominguez Pete
4842 A Bromberg Henri L Jr
4907 A Palmer Ken J
4911 A Timley Wm H
4914 Vacant
4923 A Fitch John L
4930 Saville Edw F
4938 A Mc Gee Henry I Jr
4939 Leo Charles E Jr
4947 A Cumby James M
5012 Lundberg Fred G
5015 A Pearson Cecil N
5026 Shellkopf Wilson
5033 A Campbell Edw V
5038 A Hunter Charlie V
INWOOD DR INTERSECTS
5100 A Schofield Wm C
5103 A Penrie Allen M
5127 Jones Billy R
5128 A Munson David M

**5139 Walters E Earl
5205 A Rowlett Charles W
5206 A Herah Bernard J
5226 A Hunter J Peyton Jr
MEADOWBROOK RD INTERSECTS**
**BROOKWOOD DR -FROM 600
FIVE MILE PKWY SOUTHWEST
TO S POLK AV**

ZIP CODE 75224
TARRYALL DR INTERSECTS
812 A Ewton Francis R
818 A Quigley Geo F
824 A Hunt Joe M
828 A Gual Adolfo
835 Hill Charles W
841 A Large Carl R
PARKWOOD DEAD ENDS
905 A Kowalski James J
908 Guyones Bennett S
911 A Loehr Leonard F
924 A Wright Jimmy W
942 A Lee Cecile Mrs
CHANNING AV ENDS
S POLK AV INTERSECTS

**BROOM ST -FROM 2300 N
LAMAR EAST TO N FIELD**

ZIP CODE 75202
LAWS ST INTERSECTS
GRIFPIN ST INTERSECTS
SUMMER ST INTERSECTS
1200 Dixie Chemtech Inc (Whee)
1204 Dixie Chemtech Inc (Whee)
1301 Alford Refrigerated Warehouse
(Stge)
Agricultural Enterprises Inc (Whee)
N FIELD ST INTERSECTS

**BROTHERTON ST -FROM
FOREST RD WEST 1/2 BLK, 1
NORTH OF BIRDSONG**

ZIP CODE 75203

**BROWDER ST -FROM 503
COMMERCE SOUTH BEYOND
PARKER**

ZIP CODE 75201
205 A Rita Delicatessen & Bakery Inc
208 A Two-O-Nine Browder Building
Stumpy's Shgine Parlor
Rooms
209 A Two-O-Nine Browder Bldg (Ofc)
201 Vacant
204 Vacant
301 Vacant
400 Vacant
409 A U S A F Office Of Special
Investigation (Ofc)

**BROWN PL -FROM 2700
HAWTHORNE AV NORTHWEST,
1 BLK TO KING'S RD**

ZIP CODE 75219
4602 Cedar Springs Place
Gibson Monnie R
4603 A Williams Fannie E Mrs
4720 Gault Mary R Mrs
4621 Bateman Marjorie
RALEIGH PL INTERSECTS
4624 A Smith One
4625 Cunningham Jessie L
4640 Hearne Annie
4641 A Langley Ida Mrs
KING'S RD INTERSECTS

**BROWN ST -FROM 2000 ENID
NORTHWEST TO LUCAS DR**

ZIP CODE 75219
3501 A Caldwell David
3509 A Ritchie Ruth Mrs
3513 Cantwell Roderick L
3514 Vacant
3517 A Sparrow W H
3518 Douglas Kathryn Mrs
3521 Horn Myrtle D Mrs
3522 A Moody Ada B Mrs
HOOD INTERSECTS
3601 Vacant
3605 A Monteith Edw E
3609 Newman John H
3612 A O'Quin Marvin
3614 A Hunter Eva Mrs
3615 Apartments
A A Morr Miriam
B Sellers Jerry
C Newton Malone
D Newman Tommy
E Long Dorothy E
F Novick Jack B
H Futch Dolores E
I Kieasam Richard
J Hayden Robt L
K Bridges Gerald E
WELBORN INTERSECTS
3710 Arent Ethel B

JACKSON ST INTERSECTS

309 Vacant
311 A Shine Parlor
WOOD ST INTERSECTS

YOUNG INTERSECTS

514 Vacant
515 Vacant
522 Vacant
525 Sale's Jewelers (Fixture Dept)
MARILLA INTERSECTS
600 A Ted's Auto Park
ROYAL INTERSECTS
CAVON INTERSECTS
800 A Salvation Army (Men's Social Serv
Center)
CADIZ INTERSECTS
900 First Church Of Christ Scientist
CORSIANA AV INTERSECTS
ST LOUIS INTERSECTS
ZIP CODE 75215
1107 Vacant
1110 A Rock Joseph acct
POCAHONTAS INTERSECTS
1221 A Pemberton Wm

**1223 Colter Ruby Mrs
BLAKENEY INTERSECTS
1307 Vacant (4 Picos 1307-1313)
1315 Thomas Elvina
1317 Vacant**
**BELLEVUE ENDS
SULLIVAN DR INTERSECTS
GANO INTERSECTS**

1601 A Offett Plate Graining Co
lithographers
1604 Vacant
1605 A Evans Hortense A Mrs
1608 Vacant
1611 Vacant
1613 Vacant
MC KEE INTERSECTS
1700 Vacant
1710 Norman Mary Mrs
1713 A Electro Plating & Mfg Co
BEAUMONT INTERSECTS
1800 Loreda Abundio
1803 Evangelistic Deliverance Church
1804 A Lamprecht Edna
1811 A Williams & Gill Inc elec contrs
1814 Jackson Lela
1815 Apartments
A Jernigan Jarline
B Gonzales Martin
1818 Ramirez Joe
1820 Vacant
HICKORY INTERSECTS
1800 Davenport John
1903 Vacant
1909 A Uptown Motel No 1
SEABAR INTERSECTS
2007 Barnes Marcum W
Rear Red's Garage auto repr
2008 A Bull W F
2009 A Martinez Juan
SAVANNAH INTERSECTS
2012 A Garcia Jose

CORINTH ST INTERSECTS

2100 A Salvation Army The (Church
Corps)
133 Boone Albert
134 Morgan B
135 Shell P
136 Munney Jo
138 Gondean C
234 Tyler J
235 James C L
236 Jackson L
4323 Galvez Philip
4324 Apartments
145 Poreh M M
146 A Robben Russell
147 Vacant
148 Eastus H Harrill
245 A Shgine Joe E
246 Scott Robert
247 Bradley H
248 Vacant
4327 A Jimmy's Lawn Service
4330 Apartments
149 Vacant
150 Bennett B
151 Alexander R
153 A Sander B
159 A Johnson Judy
160 Sciebah Wm
163 Jordan N
205 Valentine Mc Lanie
246 Jordan Nancy
251 Vacant
258 Evans J
260 A Powell Tommie
4334 Apartments
161 Vacant
162 Maxwell John
163 Trueblood J
164 Ryan Ray
173 Hogg M
174 Wallingford A
175 Vacant
281 Walker R
282 Arnold D
283 Vacant
284 Ames R

**BROWN PL -FROM 2700
HAWTHORNE AV NORTHWEST,
1 BLK TO KING'S RD**

ZIP CODE 75219
4602 Cedar Springs Place
Gibson Monnie R
4603 A Williams Fannie E Mrs
4720 Gault Mary R Mrs
4621 Bateman Marjorie
RALEIGH PL INTERSECTS
4624 A Smith One
4625 Cunningham Jessie L
4640 Hearne Annie
4641 A Langley Ida Mrs
KING'S RD INTERSECTS

**BROWN ST -FROM 2000 ENID
NORTHWEST TO LUCAS DR**

ZIP CODE 75219
3501 A Caldwell David
3509 A Ritchie Ruth Mrs
3513 Cantwell Roderick L
3514 Vacant
3517 A Sparrow W H
3518 Douglas Kathryn Mrs
3521 Horn Myrtle D Mrs
3522 A Moody Ada B Mrs
HOOD INTERSECTS
3601 Vacant
3605 A Monteith Edw E
3609 Newman John H
3612 A O'Quin Marvin
3614 A Hunter Eva Mrs
3615 Apartments
A A Morr Miriam
B Sellers Jerry
C Newton Malone
D Newman Tommy
E Long Dorothy E
F Novick Jack B
H Futch Dolores E
I Kieasam Richard
J Hayden Robt L
K Bridges Gerald E
WELBORN INTERSECTS
3710 Arent Ethel B

JACKSON ST INTERSECTS

309 Vacant
311 A Shine Parlor
WOOD ST INTERSECTS

YOUNG INTERSECTS

514 Vacant
515 Vacant
522 Vacant
525 Sale's Jewelers (Fixture Dept)
MARILLA INTERSECTS
600 A Ted's Auto Park
ROYAL INTERSECTS
CAVON INTERSECTS
800 A Salvation Army (Men's Social Serv
Center)
CADIZ INTERSECTS
900 First Church Of Christ Scientist
CORSIANA AV INTERSECTS
ST LOUIS INTERSECTS
ZIP CODE 75215
1107 Vacant
1110 A Rock Joseph acct
POCAHONTAS INTERSECTS
1221 A Pemberton Wm

**4012 A Sessions Vitula D Mrs
4013 A Morgan Charles W
4015 A Reneau Ethel Mrs
4017 A Haylip Lillian**
THROCKMORTON ST INTERSECTS

4112 Paer Delia
4114 Gonzales Jerry T
4116 A Harville Sue Mrs
4117 A Glenn N Wayne
4118 Garcia Amunio
4119 Dickey Martha D
4120 A Martinez Johnny H
KNIGHT ST INTERSECTS
4122 A De Leon Jesse Rev
DOUGLAS AV INTERSECTS
4306 A Toll House Apartments
109 Vacant
110 A Brown P
111 Denkmore Bill
118 Darnall L
119 Middlebrook J
120 Reyes J
209 Roundtree R V
210 Brooks J
211 Vacant
218 A Gretschell S
219 Vacant
220 No Return
4316 Apartments
121 Vacant
122 Young S K
123 Beeson Preston
130 Andrews L
131 Pearson Marilyn
132 Ransley D
221 Gee Mary L
222 Kaulgthon D
223 Walker B A
230 Crouse Judy A
231 Dundas H
232 Jones K
4319 A Grogan Ronnie
4320 Apartments
133 Boone Albert
134 Morgan B
135 Shell P
136 Munney Jo
138 Gondean C
234 Tyler J
235 James C L
236 Jackson L
4323 Galvez Philip
4324 Apartments
145 Poreh M M
146 A Robben Russell
147 Vacant
148 Eastus H Harrill
245 A Shgine Joe E
246 Scott Robert
247 Bradley H
248 Vacant
4327 A Jimmy's Lawn Service
4330 Apartments
149 Vacant
150 Bennett B
151 Alexander R
153 A Sander B
159 A Johnson Judy
160 Sciebah Wm
163 Jordan N
205 Valentine Mc Lanie
246 Jordan Nancy
251 Vacant
258 Evans J
260 A Powell Tommie
4334 Apartments
161 Vacant
162 Maxwell John
163 Trueblood J
164 Ryan Ray
173 Hogg M
174 Wallingford A
175 Vacant
281 Walker R
282 Arnold D
283 Vacant
284 Ames R

CORINTH ST INTERSECTS

2100 A Salvation Army The (Church
Corps)
133 Boone Albert
134 Morgan B
135 Shell P
136 Munney Jo
138 Gondean C
234 Tyler J
235 James C L
236 Jackson L
4323 Galvez Philip
4324 Apartments
145 Poreh M M
146 A Robben Russell
147 Vacant
148 Eastus H Harrill
245 A Shgine Joe E
246 Scott Robert
247 Bradley H
248 Vacant
4327 A Jimmy's Lawn Service
4330 Apartments
149 Vacant
150 Bennett B
151 Alexander R
153 A Sander B
159 A Johnson Judy
160 Sciebah Wm
163 Jordan N
205 Valentine Mc Lanie
246 Jordan Nancy
251 Vacant
258 Evans J
260 A Powell Tommie
4334 Apartments
161 Vacant
162 Maxwell John
163 Trueblood J
164 Ryan Ray
173 Hogg M
174 Wallingford A
175 Vacant
281 Walker R
282 Arnold D
283 Vacant
284 Ames R

**BROWN PL -FROM 2700
HAWTHORNE AV NORTHWEST,
1 BLK TO KING'S RD**

ZIP CODE 75219
4602 Cedar Springs Place
Gibson Monnie R
4603 A Williams Fannie E Mrs
4720 Gault Mary R Mrs
4621 Bateman Marjorie
RALEIGH PL INTERSECTS
4624 A Smith One
4625 Cunningham Jessie L
4640 Hearne Annie
4641 A Langley Ida Mrs
KING'S RD INTERSECTS

**BROWN ST -FROM 2000 ENID
NORTHWEST TO LUCAS DR**

ZIP CODE 75219
3501 A Caldwell David
3509 A Ritchie Ruth Mrs
3513 Cantwell Roderick L
3514 Vacant
3517 A Sparrow W H
3518 Douglas Kathryn Mrs
3521 Horn Myrtle D Mrs
3522 A Moody Ada B Mrs
HOOD INTERSECTS
3601 Vacant
3605 A Monteith Edw E
3609 Newman John H
3612 A O'Quin Marvin
3614 A Hunter Eva Mrs
3615 Apartments
A A Morr Miriam
B Sellers Jerry
C Newton Malone
D Newman Tommy
E Long Dorothy E
F Novick Jack B
H Futch Dolores E
I Kieasam Richard
J Hayden Robt L
K Bridges Gerald E
WELBORN INTERSECTS
3710 Arent Ethel B

JACKSON ST INTERSECTS

309 Vacant
311 A Shine Parlor
WOOD ST INTERSECTS

YOUNG INTERSECTS

514 Vacant
515 Vacant
522 Vacant
525 Sale's Jewelers (Fixture Dept)
MARILLA INTERSECTS
600 A Ted's Auto Park
ROYAL INTERSECTS
CAVON INTERSECTS
800 A Salvation Army (Men's Social Serv
Center)
CADIZ INTERSECTS
900 First Church Of Christ Scientist
CORSIANA AV INTERSECTS
ST LOUIS INTERSECTS
ZIP CODE 75215
1107 Vacant
1110 A Rock Joseph acct
POCAHONTAS INTERSECTS
1221 A Pemberton Wm

OAK LAWN AV INTERSECTS

3811 A Wiseman Brace Co orthopedic
appliances
3812 Vacant
3816 A Wiseman's Mrs Corset Shop
3817 A Brau John G phys
3820 A Newsome M B
3821 A Souza Manuel H
3824 Vacant
SHELBY INTERSECTS
REAGAN INTERSECTS
4011 A Ochoa Antonio

WYCLIFF AV INTERSECTS

(NOT OPEN FROM STL-SW RY TO
HONDO ST)
HONDO INTERSECTS
4406 Vacant
4410 A Wilson Bobby F
4414 Capley Paul
ARROYO ST INTERSECTS
LUCAS DR INTERSECTS

**BROWNING ST -FROM MC
KINNEY NORTHWEST TO
CEDAR SPRINGS, 1 NORTH OF
SNEED**

ZIP CODE 75201

**BROWNLEE AV E -FROM 2300 S
BECKLEY AV EAST TO PRIO DR**

ZIP CODE 75216
SEEVERS AV INTERSECTS
RAMSEY AV INTERSECTS
ALABAMA AV INTERSECTS
ARIZONA AV INTERSECTS
307 A Chetman's Beauty Shop
408 Lewis Johnny R
MICHIGAN AV INTERSECTS
512 Cook Ethel Mrs
515 Bennett Hannah Mrs
ALASKA AV INTERSECTS

UDENTIAL DR.

PICKUP AND DELIVERY

TEL. 638-4135

Firstwood Square @ 5200 Maple Avenue, Suite 309 @ Dallas, Texas 75228

TEL. 214 - 528-1751

BROOKSHIRE DR -FROM 4300 NORTHPORT DR EAST TO ST MICHAELS DR ZIP CODE 75230 6304 A Holstein Elmer E @ 6308 A Erb Richd A @ 6309 Vacant 6316 A Massey James E @ 6317 A Smiley Sidney S @ 6323 A Simmons D C @ 6324 Daugherty Edw B @ 6332 A Worke James W @ 6335 Vacant 6340 A Soebbe Arlin E @	BROOKSIDE DR S -FROM 6733 COVINGTON LA SOUTHEAST 1/4 BLK ZIP CODE 75214 101 Lakewood Terrace Apartments A Williams Verne O B Seamon Patay C Gordon Danl D Henley Earl 103 Apartments A Maxwell Carwin B Hogan James S C Dickerson Ronald D Vacant	BROOKVIEW DR -FROM 11826 QUINCY LA EAST TO JAMESTOWN RD ZIP CODE 75230 5607 A Snood C W Jr @ 5614 A Youkers Ralph D @ 5615 Koerner Theo K @ 5623 A Rabb Clarence E @ 5624 A Milstein E @ 5631 A Cohen Norman A @ 5632 Vacant 5639 A Wheeler John W @ 5640 Leo Herbert H @ 5649 Ballard Franklin E @ 5650 A Elson Charles R @ 5656 Gluck Martin R @ NUESTRA DR INTERSECTS 5705 A Sayers Lew C @ 5718 A Meyers Harry C @ 5716 Sherer David M @ 5721 A Caspari Jacques L @ 5726 A Roberts Gordon J @ 5729 Edgeworth Oliver A @ 5734 Vacant 5735 A Rhodes H R @ 5744 A Newberry Allan W Jr @ 5745 Case Parks L @ 5752 A Hostetter James D @ 5808 A Simpson Homer @ 5809 A Brooks Richd H @ 5816 Harris James B @ RIDGETOWN CIR ENDS 5826 A Bodley Edward S @ JAMESTOWN RD INTERSECTS	BROOM ST -FROM 2300 N LAMAR EAST TO N FIELD ZIP CODE 75202 LAWS ST INTERSECTS GRIFFIN ST INTERSECTS SUMMER ST INTERSECTS 1200 Dixie Chemtech Inc (Whee) 1204 Dixie Chemtech Inc (Whee) 1301 Alford Refrigerated Warehouse (Sigs) A Agricultural Enterprises Inc (Whee) N FIELD ST INTERSECTS	BROWN ST -FROM 2300 N LAMAR EAST TO N FIELD ZIP CODE 75201 205 A Rita Delicatessen & Bakery Inc 208 A Two-O-Nine Browder Building Stumpy's Shine Parlor Rooms 200 A Two-O-Nine Browder Bldg (Ofc) 201 Vacant 204 Vacant 201 Vacant 400 Vacant 409 A U S A F Office Of Special Investigation (Ofc) 410 Vacant 411 Vacant 5th Fl Elfant Neckwear Inc n.w 6th Fl Elfant Neckwear Inc (Factory) 7th Fl Housing And Urban Development (Ofc) 801 Vacant 802 Vacant (Rms 802-904) 905 S & Q Clothiers mfrs agts 906 S & Q Clothiers (Data Processing Ofc) 1001 Vacant 1002 Japan Tourist (Stge) 1004 Vacant 1010 Vacant 1101 Vacant 1102 Vacant 1103 A Dickinson Dick Graphic Arts 1105 Vacant 1106 Vacant 1107 W U Teleg (Stge) STREET CONTINUED 2134 A Omega's Miss Beauty Salon 2154 A Western Union Telegraph Co (Br Ofc) 2194 A King Kastle restr
TIBBS INTERSECTS 6408 A Aura Mike @ 6409 A Levy Beatrice Mrs @ 6416 Rosenthal Paul H @ 6417 Jacobson Paul H @ 6424 A Kenny Steve @ 6425 Leftingwell Frank A @ 6432 Weinberger Julius @ 6433 A Mizell David R @ 6440 Siegel Earnest @ 6441 Dunn J Homer @ 6448 A De Bruin Nathl M @ 6449 A Wilbur Stanley @ 6450 A Wilensky Hyman @ 6457 Otteroge Eug M @ 6464 Rothstein Herman @ 6465 A Grant D Clinton @ 6474 A Hughes Wm H Jr @ 6475 Turner Wm A @ EDGEMERE DR INTERSECTS 6506 Wimmer Arth L @ 6507 A Sando Wm F @ 6514 A Paaley J Ray @ 6515 A Knight Aline L Mrs @ 6522 A Hill Charles F @ 6523 Branson Uzzell S Jr @ 6530 A Roberts Myrtle W Mrs @ 6531 A Young Martin @ 6538 A Mc Nab Florence Mrs @ 6539 A Pfeiffer Leo H @ 6606 A Balser Leroy A @ 6607 A Mishkov Peter @ 6614 Carr Juillard V @ 6615 Mc Mullan Albert D @ 6624 A Lindsey Carl L @ 6623 A Rudberg Jay M @ 6630 A Morris Paul V @ 6631 Carson Thos H Rev @ 6647 No Return THACKERY INTERSECTS 6706 A Sibille Alfred J @ 6707 A Bardin Kenneth Jr @ 6714 A Wood Woodrow E @ 6715 A Bauer Earl J @ 6723 A Bradshaw Elvin C @ 6730 A Bednar Wm C @ 6731 A Rosen Nathan @ 6738 A Shackelford Earl A @ 6739 English Cliff W Jr @ 6806 A Coffman Geo R @ 6807 Deatherage Kenneth @ 6814 A Collier Edwin A @ 6815 Mellow Leon A @ 6822 A Holaday Lewis B @ 6823 A Moore Hal R Jr @ 6830 Florent Elaine Mrs @ 6831 A Teagle Robt C @	BROOKVIEW DR -FROM 9600 BLK MIDWAY RD EAST TO MEADOWBROOK RD ZIP CODE 75220 4204 A Snell Ada C Mrs @ 4208 A Luby Edw E @ 4211 A Garonik Sylvan H @ 4214 A Armstrong Hoyet A @ 4218 A Koch Amendi J @ 4222 A Harrison John F Jr @ 4223 Davis Harry @ 4231 A Dumas Jack M @ 4247 A Erikson Horrell G @ 4306 A Uhler Kath C Mrs @ 4311 A Rudine Francis L @ 4314 A Rice Arth L @ 4315 A Wood Richd E @ 4322 A Sparks Leon N @ 4331 A Martin David D @ 4334 A Arrington C Bernice Mrs @ 4342 A Graham E Allan @ 4347 Wagner Joseph E @ MANCHESTER DR INTERSECTS 4400 Massey Thos W @ 4401 A Neece Jane Mrs @ 4416 A Gerhard James G @ 4423 A Norton W Aubry @ 4426 A Mc Burney Charles G @ 4436 A Wagner Meyer C Jr @ 4448 A Gibbs Roger D @ 4447 Watson Henry H @ 4463 A Reiner Rudolph E @ 4506 Maxson John S @ 4507 A Anderson Claude I @ 4516 A Andrews Eloise C Mrs @ 4526 A Gibbons Henry B @ 4538 A Thompson Wm R @ 4554 A Neal Robert Mrs @ MIRON DR ENDS ROCKBROOK INTERSECTS 4600 Bond Roland S @	BROOKSIDE DR N -FROM 6733 COVINGTON LA NORTHWEST TO JUNIUS ZIP CODE 75214 101 Lakewood Terrace Apartments A Vacant B Hooper Carolyn C Heil J L D Tucker Alma Mrs 103 Apartments A A Dickinson Roy D B Huff R H C Brunson Vergie Mrs D Walker Archie 105 Apartments A Stone Jeanine B A Clark Doris C Davis Jimmie D Smith David L 107 Apartments A Hardey Rander A B Burrow Dola C Brahme Marie D Cover Thos F (NOT OPEN TO 1/4 BLOCK S OF TREMONT ST) 511 Jackson Leslie @ 525 Adams Harold G @ TREMONT ST ENDS 600 A Baertich Albert G Jr @ Norwood Ruby W Mrs nurse 602 A Shields Eunice B Mrs @ 610 A Head Charles L @ 617 Marshall Mark 618 Vacant 622 Meier Agnes Mrs @ JUNIUS ST INTERSECTS	BROWN ST -FROM 2300 ENID NORTHWEST TO LUCAS DR ZIP CODE 75219 3501 A Caldwell David @ 3509 A Ritchie Ruth Mrs @ 3513 Cantwell Roderick L @ 3514 Vacant 3517 A Sparrow W H 3518 Douglas Kathryn Mrs @ 3521 Horn Myrtle D Mrs @ 3522 A Moody Ada B Mrs @ HOOD INTERSECTS 3601 Vacant 3605 A Monteith Edw E @ 3609 Newman John H @ 3612 A O'Quin Marvin @ 3614 A Hunter Eva Mrs @ 3615 Apartments A A Morr Miriam B Sellers Jerry C Newton Malone D Newman Tommy E Long Dorothy E F Novick Jack B H Futch Dolores E I Kieam Richard J Hayden Robt L K Bridges Gerald E WELBORN INTERSECTS 3710 Acent Ethel B	THROCKMORTON ST INTERSECTS 4112 Paz Delia 4114 Gonzales Jerry T 4116 A Harville Sue Mrs 4117 A Glenn N Wayne 4118 Garcia Autuno 4119 Dickey Martha D 4120 A Martinez Johnny H KNIGHT ST INTERSECTS 4212 A De Leon Jesse Rev @ DOUGLAS AV INTERSECTS 4306 A Toll House Apartments 109 Vacant 110 A Brown P 111 Denmore Bill 118 Darnall L 119 Middlebrook J 120 Reyes J 209 Roundtree R V 210 Brooks J 211 Vacant 218 A Gretschell S 219 Vacant 220 No Return 4318 Apartments 121 Vacant 122 Young S K 123 Beeson Preston 130 Andrews L 131 Pearson Marilyn 132 Ransley D 221 Gee Mary L 222 Knighton D 223 Walker R A 220 Crouse Judy A 231 Dundas H 232 Jones K 4319 A Grogan Connie 4320 Apartments 133 Boone Albert 134 Morgan B 135 Shell P 136 Munsey Jo 233 Gondean C 234 Tyler J 235 James C L 236 Jackson L 4323 Galvez Philip 4324 Apartments 145 Porch M M 146 A Robken Russell 147 Vacant 148 Eastus H Harrill 245 A Joe E 246 Scott Robert 247 Bradley H 248 Vacant 4327 A Jimmy's Lawn Service 4330 Apartments 149 Vacant 150 Bennett B 151 Alexander R 152 A Sandell B 153 A Johnson Judy 160 Sciehab Wm 163 Jordan N 205 Valentine Mc Lanie 249 Jordan Nancy 251 Vacant 253 Evans J 280 A Powell Tommie 4334 Apartments 161 Vacant 162 Maxwell John 183 Trueblood J 164 Ryan Ray 173 Hogg M 174 Wallingford A 175 Vacant 261 Walker R 262 Arnold D 263 Vacant 264 Ames R
HILLCREST RD INTERSECTS (NOT OPEN TO 1/4 BLK WEST OF BROOKSHIRE CIR BEGINS BROOKSHIRE CIR ENDS ST MICHAELS DR BEGINS) BROOKSIDE DR N -FROM 6733 COVINGTON LA NORTHWEST TO JUNIUS ZIP CODE 75214 101 Lakewood Terrace Apartments A Vacant B Hooper Carolyn C Heil J L D Tucker Alma Mrs 103 Apartments A A Dickinson Roy D B Huff R H C Brunson Vergie Mrs D Walker Archie 105 Apartments A Stone Jeanine B A Clark Doris C Davis Jimmie D Smith David L 107 Apartments A Hardey Rander A B Burrow Dola C Brahme Marie D Cover Thos F (NOT OPEN TO 1/4 BLOCK S OF TREMONT ST) 511 Jackson Leslie @ 525 Adams Harold G @ TREMONT ST ENDS 600 A Baertich Albert G Jr @ Norwood Ruby W Mrs nurse 602 A Shields Eunice B Mrs @ 610 A Head Charles L @ 617 Marshall Mark 618 Vacant 622 Meier Agnes Mrs @ JUNIUS ST INTERSECTS	BROOKVIEW DR -FROM 9600 BLK MIDWAY RD EAST TO MEADOWBROOK RD ZIP CODE 75220 4204 A Snell Ada C Mrs @ 4208 A Luby Edw E @ 4211 A Garonik Sylvan H @ 4214 A Armstrong Hoyet A @ 4218 A Koch Amendi J @ 4222 A Harrison John F Jr @ 4223 Davis Harry @ 4231 A Dumas Jack M @ 4247 A Erikson Horrell G @ 4306 A Uhler Kath C Mrs @ 4311 A Rudine Francis L @ 4314 A Rice Arth L @ 4315 A Wood Richd E @ 4322 A Sparks Leon N @ 4331 A Martin David D @ 4334 A Arrington C Bernice Mrs @ 4342 A Graham E Allan @ 4347 Wagner Joseph E @ MANCHESTER DR INTERSECTS 4400 Massey Thos W @ 4401 A Neece Jane Mrs @ 4416 A Gerhard James G @ 4423 A Norton W Aubry @ 4426 A Mc Burney Charles G @ 4436 A Wagner Meyer C Jr @ 4448 A Gibbs Roger D @ 4447 Watson Henry H @ 4463 A Reiner Rudolph E @ 4506 Maxson John S @ 4507 A Anderson Claude I @ 4516 A Andrews Eloise C Mrs @ 4526 A Gibbons Henry B @ 4538 A Thompson Wm R @ 4554 A Neal Robert Mrs @ MIRON DR ENDS ROCKBROOK INTERSECTS 4600 Bond Roland S @	BROOKSIDE DR N -FROM 6733 COVINGTON LA NORTHWEST TO JUNIUS ZIP CODE 75214 101 Lakewood Terrace Apartments A Vacant B Hooper Carolyn C Heil J L D Tucker Alma Mrs 103 Apartments A A Dickinson Roy D B Huff R H C Brunson Vergie Mrs D Walker Archie 105 Apartments A Stone Jeanine B A Clark Doris C Davis Jimmie D Smith David L 107 Apartments A Hardey Rander A B Burrow Dola C Brahme Marie D Cover Thos F (NOT OPEN TO 1/4 BLOCK S OF TREMONT ST) 511 Jackson Leslie @ 525 Adams Harold G @ TREMONT ST ENDS 600 A Baertich Albert G Jr @ Norwood Ruby W Mrs nurse 602 A Shields Eunice B Mrs @ 610 A Head Charles L @ 617 Marshall Mark 618 Vacant 622 Meier Agnes Mrs @ JUNIUS ST INTERSECTS	BROWN ST -FROM 2300 ENID NORTHWEST TO LUCAS DR ZIP CODE 75219 3501 A Caldwell David @ 3509 A Ritchie Ruth Mrs @ 3513 Cantwell Roderick L @ 3514 Vacant 3517 A Sparrow W H 3518 Douglas Kathryn Mrs @ 3521 Horn Myrtle D Mrs @ 3522 A Moody Ada B Mrs @ HOOD INTERSECTS 3601 Vacant 3605 A Monteith Edw E @ 3609 Newman John H @ 3612 A O'Quin Marvin @ 3614 A Hunter Eva Mrs @ 3615 Apartments A A Morr Miriam B Sellers Jerry C Newton Malone D Newman Tommy E Long Dorothy E F Novick Jack B H Futch Dolores E I Kieam Richard J Hayden Robt L K Bridges Gerald E WELBORN INTERSECTS 3710 Acent Ethel B	WYCLIFF AV INTERSECTS (NOT OPEN FROM STL-SW RY TO HONDO ST) HONDO INTERSECTS 4406 Vacant 4410 A Wilson Bobby F @ 4414 Capley Paul @ ARROYO ST INTERSECTS LUCAS DR INTERSECTS BROWNING ST -FROM MC KINNEY NORTHWEST TO CEDAR SPRINGS, 1 NORTH OF SNEED ZIP CODE 75201 BROWNLEE AV E -FROM 2300 BECKLEY AV EAST TO FRIO DR ZIP CODE 75216 SEEVERS AV INTERSECTS RAMSEY AV INTERSECTS ALABAMA AV INTERSECTS ARIZONA AV INTERSECTS 367 A Chatman's Beauty Shop 408 Lewis Johnny R MICHIGAN AV INTERSECTS 512 Cook Ethel Mrs 515 Bennett Hannah Mrs ALASKA AV INTERSECTS

IDENTICAL DR.

PICKUP AND DELIVERY

TEL. 638-4135

Furnished Square @ 5200 Maple Avenue, Suite 309 @ Dallas, Texas 75226

TEL. 214 - 528-1751

Year Source TP Adjoining
 1971 R. L. Polk Co. - X

DALLAS' LEADING WANT AD NEWSPAPER BY ALMOST THREE MILLION LINES

DALLAS NEWS WANT ADS GET RESULTS * 747-4611

Buy it! Sell it! Trade it! Rent it! Find it! With a Dallas News Want Ad!

236

FOREST LA—Contd

103A Kreymer Geo C phys
104B Buell David S phys
105A Morrow Neil R phys
5310A Terrill Bruce S phys
203A Strickland Wm M phys
4Fangman Donald F phys
204A Jennings Fred W phys
206A Ouseford Wm F phys
207A Miller Bruce B dentist
211A Davidson Joseph W Jr phys
Cretcher Wm M phys
5333 A Safeway Store
5341 Bledsoe M O Texaco Service
Station
5414A Allick Surgical & Medical Group
A Allick Frank J phys
A Munsell Donald W phys
A Robbins Jacob H phys
A Lamb Robt E dentist
5415 United Car Wash
EASTERN AV ENDS
N TOLL RD INTERSECTS

ZIP CODE 75230
ST L & W RY CROSSSES
5508A Weinkrantz Morris @
5516A Cate Glenn M @
QUINCY LA ENDS
5526A Parker Wm H @
5536A Brent Geo L @
5610A Covington Clifford C Rev
5620A Glasgow John O @
5630A Woerner L Troy @
5638A Dallas Independent Presbyterian
Church
5650 Connalow R Lee @
NUSTRA INTERSECTS
5709 Ramsey A R @
5710 Cole Frank W @
5717 Hatley Ashford D @
5720A Lande Sandra Mrs @
5725 Vacant
5730 Prengler Sol @
5740 Robin Mort @
5810 Frishman Boruch @
5818A La Graser Royce R @
5820A Chamberlain Alton T @
5829A Rogers Howard W @
5830 Brown Eug L @
5840 Martye George R @
JAMESTOWN RD INTERSECTS
5919A Mobil Repair Center auto
5925A Preston Forest Tower
Preston Forest Tower (Off)
A Mayers & Rosser Prescription
Pharmacy
Rooms
100A Suburban Optical Co
101A Henry Joseph M phys
104A Imperial Investment Co
110A Stringer Paula Real Estate
116A State Farm Ins
117A Beauty Boutique
121A Yolkick Bernard L phys
130A Reisman David D phys
130A Logan Donald J phys
200A Goodstein Erlanger & Starr
lytra
200A Southwest Title Co
202A Joensen Inc (Southwestern Sls
Cof) sch wks
203A Haney Pat L Agcy
204 Vacant
205A Victory Life Insurance Co
206A Pacific Fidelity
207 Vacant
208A Shawnee Realty Corp
208A River Queen Bots
208A Preston Secretarial Service
208 Hites O Schuyler inv
208A May Wm W & Assoc inv
214 Klein Rubin H & Associates
inc consultant
215A Patterson Bobb B mfr rep
216A Costanzo Sam lat acct
218A Womack Jack I phys
219A London Murray L dentist
300A Lowe Fred H dentist
301 Investing System Inc
302A DeLafield W Harrel dentist
305 Mc Kamy Stock Farm
306 North Texas Trading Co
stamp
310A Julian Peter J phys
311A Ornish Irwin K dentist
312A Foster Gary T dentist
314 Vacant
317A Johnson Barbara Mrs
electrologist
318A Croft Lloyd K dentist
400 Vacant
402 Trice John R lwy
404A Oria International Inc magalar
homes
406A Ready Roger Announcing
Service
406A Ready Roger Method pub
speaking
407A Wood Thomas L phys
408A Pre-School Corporation Of
America
411 Greenblatt Harold acct
412A Maple Island Inc dairy prod
whol
415A Burt Real Estate
417A Skiles Realty Investments
418A Acapulco Properties Inc
420A Kramer Arthur L Jr & Assoc
real est

421 Vacant
500A Green Wm J phys
501A Continental Fidelity Life
Insurance Co
502 Vacant
503A Carburndum Co abrasives
504A State Of Israel Bonds fund
raisers
500 Media Tours Inc
510A Evans & Stewart Investments
510 Tom-Trac Inc real est
515A Lehmann Charles L dentist
516 Elshool Corp mfr parenteral
solution
516 Consultants International
research
516 Reynolds B L phys
517 Vacant
STREET CONTINUED
5930A Ed's Lawn Equipment & Service
Co
5948A Preston Forest Car Bath
PRESTON RD INTERSECTS

75 6029A Fishburn Cleaning & Laundry Co
6031 Fishburn Ch & Lindy (Annes)
6041A Horstmann's Mart western clo
6055A Sherwin-Williams Co The paint
6058A Mc Kenzie Floor Co
6061A Ashby A A Auto Supply Inc
6063 Change-In Time dress shop
6067A Sleep-Away Mattress Co
6073A Rose Dress Shops
6077 Cheese House delicatessen
6078A Bell Cleaning & Laundry Inc (Bz)
6081A Accent Drapery
6083A English Accent Coiffures
6085A Hamburger Haven
PRESTON HAVEN ST INTERSECTS
6200A Murchison Clint W Jr @
6201A Jiggs Lewis F @
6219A Young Thos @
6243A Zumwalt Ross @
6317A Rowland Douglas H @
6400A Parham Robt H writer @
6407A Miller Jarrell E @
6435A Gorman Thos K Rev @
A Bethemias Sisters Convent
6500A Ashby C Mashley @
6525A Fine W Rose @
6600 Vacant
6611 Vacant
6620 Lavdens Luis L
6667A Malone Galye Mrs @
6700A Carr Wm F @
6723A Vasey J E Rev @
HAMPTSTEAD LA INTERSECTS
6805A Coats Wm T Jr @
GREENWICH LA ENDS

HILLCREST RD INTERSECTS

6806 Morgan John D @
6916A Isett Don @
6925A Preston Tom W @
6936A Sentell Gordon D @
6946A Hatfield Wm C @
700A Sharp Alex H @
700A Knight Harry L @
7008 Yandell Harold W
7110 Tate Willis M Jr @
7130A Payne Willard C @
7225A Reichbach Foresta Inc
A Hancock John Mutual Life
Insurance Co
A Heiser R H Construction Co
A Duplex Produce Inc
EL HARA CIR BEGINS
HILL HAVEN DR ENDS
7778A Garza Lene club
7817A Garza Grace & Wood Co
7808A Forest Lane Mobil Super-Service
7838A Duffey C D Landscape
A Snow's Tractor Service
7950A Forest Lane Gulf

ZIP CODE 75231

N CENTRAL EXPWY INTERSECTS
8054A Deep Rock Service Station No 1
8060A Orbit Automotive Paint & Body
700 Vacant
Reas & Gregory Concrete Co contrs
8070 Vacant
8120A North Side Supply Co plmb
8131A Taylor's Phillips 66 Service Station
8137 Bury Hamburger Treat
8151 Becker Gulf Service Station
8180A Chick-A-Hoy Foods Inc whol food
prod
SCHROEDER RD BEGINS
8200 LA Barba Food Mart gro
8205A Eubanks Adolphus @
8208 No Return
8215 Walker James P @
8219A Phillips David P @
8225 House Lenzie @
8231A Rhodes Geo W @
8235A Johnson Walter @
HATC RD CROSSSES
8236 National Pride Of Dallas Car
Wash
8240A Hamilton Park Flia
8350A Church Of Christ
SHEPPARD RD ENDS
STULTS RD ENDS
8900A Northwood Shamrock Service
Station
GREENVILLE AV INTERSECTS
9000 Northwood Shopping Center

104A Seven-Eleven Food Stores No
20
106A Northwood House Of Beauty
107 Vacant
108A Ben's Ready-To-Wear
112A Northwood Barber Shop
114 Washateria
116A Self Washers
STREET CONTINUED
9090A Newcomb Gulf Service Station
9100A Forest Lane Mobil Service
9101A Forest Lane Fruit Stand
Cass Frances Mrs
9170 Vacant
Reas Vacant
9190 A Pioneer L A @
Reas Lowrey John
9244 Vacant
9260A Smith J L
9333 Hall Mark Electronics Corp
9375A Forest Lane Conoco Station
101 Brooks Randall
204 Snider D L
106 Starna Bill
106 Keese T R
118 Meeks Billy
206 Perry Ronald
109 Montgomery David
111 Jackson James W
112 Brauer R O
114 Hays Geo W
115 Neil Robt
116 Huffman Jimmy
117 Baxter James
118 Meeks Billy
119 Twedell Jack L
120 Craft Dorothy J
121 Williams Larry
120 Dawson J E
121 Sweeney Don W
132 Vacant
133 Rice A J
132 Swain Jerry
233 Vacant
134 Malone Carol
135 Vacant
136 New Don A
137 Self Donnie
234 Bishop Gary
235 Redewald Jeff
236 Gustafson Jimmy R
237 Crosby Clinton
124 Seaton John A
125 Curtis Carolyn
126 Ayers Rom
127 Hoh Wm E
128 Mathheim D Lee
129 Sapp Roger
222 Bowden Wm T
223 Vella Joe D
224 Swindell G W
225 Archbright Don
226 Miller C R
227 Mc Neese Virgil
229 Englewood Tom
138 Anderson Ronald
188 Spivey Phillip L
140 Harris Noel
141 Pedregosa Larry D
142 Ackerman R L
143 Dyer Ray
144 Perry Arvin L
145 Lond Kanneth
238 Lappin Grant
239 Vacant
240 Vacant
241 Frost Don
242 Lubacki Dan
243 Vacant
244 Brunken Loretta
245 Green Curtis
154 Vacant
155 Rondella K D
156 Craig Kay
157 Kinsey Winston
158 Vacant
159 Vacant
160 Tullis Terry
161 Vacant
162 Vacant (apts 162-165)
146 Parks John E
147 Culley Roger
148 Moore Ed B
149 Lange Harry
150 Rounsey Phillip
151 Vacant
152 Taylor J W
153 Vacant
246 Curry Dean
247 Johnson R H
248 Vacant
249 Vacant
250 Mc Dermott David
251 Smith Michael
252 Bruno Geo K
253 Hallway J W
156 Vacant (apts 166-169)
170 Vacant (apts 170-173)
9454 Strickland Wm W
174 Anders John L
175 Vacant (apts 175-278)
277 Horn Fred
178 Vacant
179 Vacant
180 Vacant
181 Banno Sammy
182 Vacant
278 Vacant (apts 278-281)
182 Vacant (apts 182-285)
ADRAMS RD INTERSECTS
9501 Vacant
9506 Lawless Jack W @
9623A Beck Henry C Farms Co live stock
dr

Calhoun M A Livestock &
Ranching
A Calhoun M A
9690 Under Coat @
9740 Tarrer J Keith @
9758 A Lawnmaster Inc
AUDELIA RD INTERSECTS
ZIP CODE 75218
9826 Vacant
9836 Vacant
9844A Harvey Jerry L @
No Return
9845 A White Acres Stables
A White Jamie
9920A Krause Cyril H @
9930A Thompson Emma E Mrs @
9940 Henry Viola Mrs @
SKILLMAN ENDS
10020A Rhodes W Terry
10025A Lane Ed T @
10205A Buell & Co bldg supe
10400 Forest Lane Farms

FOREST PKWY—FROM SAN MATEO ST SOUTH TO EL CENTRO WAY 1 WEST OF NANDINA

ZIP CODE 75241

FOREST TRAIL—FROM 6600 BARGIAMES LA NORTHEAST BET WHITE ROCK TER CIRCLING BACK TO WHITE ROCK TER

ZIP CODE 75238

7906A Cunningham David M @
8012 Mc Cullough Leslie A Mrs
WHITE ROCK TRAIL INTERSECTS
8004A Goldberg Carl
8006 Gerren Rose E
8016A Womack Dan A
8033A Wade Velma Mrs @
8034A Central Baptist Church
WHITE ROCK TR INTERSECTS

FOREST BEND RD—FROM 12700 HAYENSIDE DR EAST THEN SOUTH TO HARVEST HILL RD

ZIP CODE 75234

4304A Smith J Kirby @
4305 Under Constr
4310A Massey Roy @
4311 Under Constr
4314A Allick Frank J @
4315 Under Constr
4320 Thener Harry W @
4321 Under Constr
4324A Kiegler Mildred P @
4325 Under Constr
CRESTLINE AV INTERSECTS
4407A Tenny Ralph E @
4408 Kasek Charles I @
4415 Lawrence Jack D @
4418A Harvesters Jean Mrs @
4425A Hunt Geo F @
4426A Powers James N @
4435 Huffman Robt F @
4436A Spreitzer Louis J @
4445A Gamble R D Don @
4446A Preston Charles M @
4455A Johnson Sanford A @
4456A Franchhauser Thos A @
4507A Bean O E @
4508 Merck M G @
4515A Mc Cormack Geo J @
4516A Pickrell Wm @
4522A Flynn Warren A @
4526 Jones W Ray @
4535 Austin Joyce E Mrs @
4536A Rimes V E @
4545A Messera John R
4546A Sweet Arnold N @
4555 Wierman R F @
4556A Waddell Jay @
4555A Pohl Herbert R @
WELCH RD INTERSECTS
4708A Hook John B @
4711A Prager Jerome L @
4712A Robinson Wayne F @
4717 Jones Wm S @
4718 Kinzard Roy F @
4727A Caracilo Vincent D @
4728 Miller Duane
4737 Prouty Robt A @
4738 Cuellar Alfred @
4747 Hooper Virgil L @
4748A Brannan B J Jr @
DREXELWOOD DR INTERSECTS
4807A Cupt Jacky D @
4808 Cole Jim N @
4815A Anderson Thos R @
4818A Schaffer Martin J @
4827A Ferrara Mattel M @
4828A Troutwine Wray R @
4837A Brett Don H @
4836 Fuentes Fred Jr @
4847A Schmidt Earl A @
4848 Penick Stuart
4857A Springer Warner @
4858A Specks Ernest E @
DREXELWOOD DR BEGINS
4907A Andersen Alan L @
4908 Meyerson Nathan J @
4911 Docourain Joseph @
4912 Kuehler Simon H Jr @
4917A Minich Allen F @
4918A Beyer Lawrence A @

4923 Sellers Rhoten R @
4924 Dowdy James R @
4927A Clegg Leonard B @
4928A Michaelson Alan F @
4933 Mc Cain Robert G III @
4934 Landry Geo W @
4937A Lennon Chester @
4938 Falk Harold B @
4943A Goeller Eug T @
4944 Jannette Harry M Jr
4949 Robinson John C @
4950A Kelley Phyllis H @
4953A Dorries Ernest III @
4954 Brophy James J @
5006A Henley Charlie R @
5007 Ramsey Earl H @
5010A Russell O L Jr @
5011A Mc Guire M F @
5016 Mulford Vincent S @
5017A Mayras Martin E @
5020A Lyde Billy R @
5021A Quiring Walter O @
5026 Martin Charles E @
5027A Geiser Charles J @
5034A Benke A Thomas @
5035A Ready Wm L @
5039A Baum Stuart F @
5045A Winston R Philip @
5051A Daly Salvator E @
HARVEST HILL RD INTERSECTS

FOREST GLADE CIR—FROM ORCHID LA EAST THEN SOUTH IN A SEMI-CIRCLE BACK TO 7700 ORCHID LA

ZIP CODE 75230

6907 Fishkind Robt
6923 Vacant
6931 Vacant
6949 Under Constr
6954A Naged Leon Mrs @
6959A Gadin Vernon E @
6981 Vacant

FOREST GREEN DR—FROM A DEAD END WEST OF LANDA LA EAST TO 9700 BLK OF SHEPHERD RD

ZIP CODE 75231

8605A Easy Al @
8606 Cole Jack D @
8612A Blair Richd L @
8617A Rainwater Jewel @
8618A Thompson Kenneth E @
8630A Carrier Milton J @
8636A Eberhard B J
8703 Vacant
8710 Witter Melvin L @
8716A Konack J David @
8722 Vacant
8726A Decor Unlimited int dec
A Grindle Wm J @
8734A Allig Mary Mrs @
8806A Williamson Graham @
8811 Vacant
8818 Oldner John
8823A Rosen Arnold C @
8824A White D E @
8830A West Billy K

FOREST HAVEN TR S—FROM A DEAD END SOUTH TO DEAD END 1 EAST OF HUNTER VIEW

ZIP CODE 75232

5804 Zoller Charles
5808A Haswell H E @
5812 Vacant
5817A Leo Robt @
5847 Carter Warren
5848A Wilson John N @
5853 Orr Charles E @
5857 Mc Shan Guy L @
5868A Long Wm G
5866A Merrick M L @
5909A Stuenkel Calvin E @
5910 Cox Charles Jr
5915A Lazer Eva Mrs @
5919A Cochran J L @
5920A Singleton Henry M @
5925A Pollard Rodney A @
5930 Bond Clifford A
5931 Sheeler Don W @
5935 Brock James L @
5939 Frankie Herman F @
5940A Manning Thos
5944A Dehring Michael @
5945A Pomarici Alf C @

FOREST HILLS BLVD—FROM 1400 SAN RAFAEL DR NORTHEAST TO GARLAND RD

ZIP CODE 75218

8100A Nestrole Frank R @
8101 Norris Robt H III @
8114A Howell Edwin @
8115A Edmiston Ula L @
8122A Winlow Wm
8123 Chaphe Margt A Mrs @
8130A Elliott Lloyd E @
8131 Warren M Luther @
8138 Mc Whitter Charles O @
8139A Allegro John A @
WHITE ROCK TRAIL INTERSECTS
8200A Steeger Charles J @
8205 Mc Colloch Lewis C @
Mc Colloch Franklin

2687863.6 Page: A11

W PURDUE ST—Cont'd
 5427 & Moody James J @
PRESTON PARK DR INTERSECTS
 5500 & Graham Mary R Mrs @
 5501 & Day Jewel H Mrs @
 5504 & Hatch John E @
 5507 & Kempa Betty H Mrs @
 5510 & Anderson Maye D Mrs @
 5511 Jackson Jennie M @
 5514 & Reid Ann H Mrs @
 5515 Gainsway Robt L @
 5518 Brown Wilson G @
 5519 Smith Charles G @
 5522 Price Robt F @
 5523 & Linn Homer @
 5526 Hatcher John R @
 5527 Kerr L H III @
 5531 Villareal Felix @
 5506 & Votachon Etma K @
 5507 & Murphy Allene L Mrs @
 5510 & Kinkopf Agnes Mrs @
 5511 & Edlin Alf T @
 5514 & Maedgen Bryan J @
 5515 & Massey Ronald @
 5516 & Taylor Jane M @
 5519 & Graeber Walter C @
 5522 & Wester Sam H @
 5523 & Lanza Bonnie W Mrs @
 5526 & Stewart Robt A @
 5527 Wiman Abe @
 5530 Carter John Jr @
 5531 & Skibell Lillian G Mrs @
 5534 & Schuman Frank @
 5535 Gann Rachel J Mrs @
 5538 & Price Charles @
 5539 & Wolf John L acct @
 5542 Einhorn Sam @
 5543 No Return @
 5547 & Vasquez Joe @
 5550 & Ayers Oliver P @
 5551 Bell Frances Mrs @
DEVONSHIRE DR INTERSECTS

PURITAN ST—FROM 2218
GALLATIN NORTH I BLK
 ZIP CODE 75393
 1201 & Johnson Willie @
 1202 & Beatty Lorena G Mrs @
 1208 & Norton Edna Mrs @

PURPLE SAGE RD—FROM DEAD
EAST SAGE TO COIT RD

ZIP CODE 75240
 13303 & Kornhauser Albert E @
 13304 & Lund Douglas E @
 13307 & Blase Carlton B @
 13308 & Benjamin Jerome @
 13311 & Treat Billy @
TAROE DR ENDS
 13315 & Monroe James L @
 13316 & Hemmelle Eddie D @
 13321 & Falkenberg Charles E @
 13322 & Ford Jarvis W @
 13325 & Shlette Maurice G @
 13326 & Hines Harvey @
 13328 & Valdes Walter Z @
 13330 & Clark Gerald R @
 13336 & Payne Otto @
 13337 & Perle Leo @
 13340 & Roberts Melvin O @
 13345 & Munsey Elie Mrs @
 13346 Vacant @

ALPHA RD INTERSECTS
 13406 & Young Robt V @
 13405 & Anderson Earl R @
 13409 & Buschek Matthew M @
 13410 & Mc Laughlin Richd S @
 13415 & Young Robt F @
 13419 & Donovan Doris Mrs @
 13420 & Hunter Everett G @
 13423 Vacant @
 13426 Nordstrom Paul B @
 13427 & Moore Joseph @
 13430 & Lehmann Aug H @
 13431 & Cargile Heber M @
 13436 & Owen Charles H Jr @
 13437 & Jones O Paul @
 13442 & Goss Sheryl N @
 13443 Vacant @
 13448 & Lyric Bert @
 13449 & Mc Cormick Charles E @
MEANDERING WAY INTERSECTS
 13506 & Speck Bobby G @
 13506 & Aggroves James L @
 13511 & Bass Joe R @
 13512 & Pewitt Geo G @
 13515 & Johns Eug H @
 13516 & Pomborg Earl H @
 13521 & Liberato Saml R @
 13522 & Little Stephen J @
 13525 Vacant @
 13526 & Catts J B @
 13531 & Gardner Gerald @
 13532 & Shuffler John N @
 13535 & Fernandez Donald J @
 13536 & Hecht Manfred @
 13541 & Berford Charles E @
 13542 & Webster Edw E @
 13545 & Wheldon James L @
 13548 & Dill M J @
 13551 & Owens Ronald W @
 13552 & Stocking Francis W @
 13555 & Goad Wayne D @
 13556 & Frow Win J @

WILLOW BEND RD INTERSECTS
 13606 & Palmer Matt B Jr @
 13609 & Maynes Richd B @
 13610 & Moore John H @
 13615 & Jones Marlin S @
 13616 & Haston Archie C @
 13619 & Russell Ruby L Mrs @
 13620 & Sanders Oona G Mrs @
 13625 & Douthit Jay @
 13626 & Purvin Dalton M @
 13629 & Schuster Edwin @
 13630 & Strecker May E Mrs @
 13635 Vacant @
 13636 & Brooks Jack H @
 13639 & Barnes John @
 13640 Vacant @
 13643 & Puckett Geo C @
 13648 & Carmack Robt B @
 13647 & Kinlaw Roy H @
 13650 & Bevers Troy H @
 13651 & Auderer Donald E @
 13656 & Sammons Edw J @
 13657 & Jennings Grant A @
 13660 & Behler Edw E @
 13661 & Watson Wm H @
 13666 & Massey Marvin S Jr @
 13667 Vacant @
 13670 & Hall James L @
 13671 & Waynand Palmer H @
 13676 Vacant @

13671 & Weldon Harry @
 13680 & Parker Geo M @
 13681 & Hauck Paul S @
 13686 & Howard Robt G @
 13687 & Martinez Homer T Jr @
COIT RD INTERSECTS
 13690 & Massey Ronald @
PUTNAM ST—FROM 9300 WEISS
NORTHEAST TO REEVES ST
 ZIP CODE 75235
 3223 & Boardway Nina Mrs @
 3239 & A Brown Melvin @
AVIATION ENDS
 3403 & Harrison Wm Raymond @
 3415 & Moody Clay N @
 3419 Horton James @
 3423 Vacant @
 3427 No Return @
REEVES ST ENDS

PUTTING GREEN DR—FROM
DEAD END SOUTH REY
GOLDEN TROPHY DR. 2 WEST
OF S POLK AV
 ZIP CODE 75232
 6503 & Shipley Claude @
 6504 & Robinson Charles W Jr @
 6507 Smith Geo W @
 6514 & Thomas Jay D @
 6515 & Sistrunk Brad W @
 6521 Anderson Jimmy C @
 6529 & Greig James S @
MEDALLIST DR ENDS
 6565 & Alexander Sidney @
 6511 & Dayer Lawrence F @
 6517 & Harper Robt L @
 6518 & Sharver Tom @
 6529 & Rawlings Ivan D @
 6537 Smith Kenneth L @
DIVAT CR ENDS
 6714 & Potter Harry M Jr @
 6715 & Rogers Billie Mrs @
 6721 & Deckard Carl J @
NIDBIC CR ENDS
 6728 Crum Joel L @
 6729 & Tenpenny Saml S @
 6735 & Mc Neil Michl F @
 6736 & Nelson Lloyd A @
 6741 Larimer Pat B @
 6746 & Hselt Horace A @
 6747 & Humphries Wm G @
GOLDEN TROPHY DR ENDS
 6807 & Harkins Harold O Rev @
 6810 & Johnson Mildred F @
 6822 & Keiser Willis G @
 6823 Frampton Arth J @

PKYA RD—FROM 2431 CROW
CREEK SOUTH TO A DEAD END
 ZIP CODE 75233
 3811 & Goode Wm P @
 3822 & Burdette Don @
BRIDAL WREATH LA BEGINS
 3906 & Brown William J @
 3909 & Hampton Robt E @
 3914 & Crawford Stella W @
 3919 & Ashworth C K @
 3925 & Hubbard Elijah K @

QUADRANGLE DR—FROM 9700
CARNegie DR SOUTHEAST TO
CLOISTER
 ZIP CODE 75228
 1630 & Ferguson Alvin G @
 1631 & Hinkley Jere B @
 1635 & Colapret Louis @
 1638 & Mc Cauley Lewis @
 1641 & Mollenhauer Fred E @
 1642 & Holmes Edw E @
 1647 & Gohar Ona M Mrs @
 1702 Robinson Donald L @
 1703 & Alexander Chis L @
 1710 & Zachary Noel R @
 1711 & Hodges Merle C Mrs @
 1714 & Fleming Dale @
 1715 & Carter Doc O @
 1722 & Christian Clarence W @
 1723 & Bauman Edw M @
CLOISTER ST INTERSECTS

QUAIL RUN ST—FROM 9000
CAPRI DR EAST TO JUPITER
RD
 ZIP CODE 75238
 11008 & Johnson Richd L @
 11015 & Britt Robert M @
 11020 & Webb Gerald L @
 11021 & Hathaway Philip B @
 11027 & Lowery Robert N @
 11029 & Wall Noel D @
 11033 Pollard Jerry @
 11038 & Yarbrough Patrick H @
 11039 & Durham Richd C @
 11044 & Overton Glen R @
 11045 & Pettigrew Hugh E Jr @
 11050 & Beamer Emil @
 11051 & Walker John @
 11058 Warren Margt Mrs @
 11059 Hickman Jack @
 11061 & Rogers Arth W @
 11065 Wallace R Larry @
 11071 & Wood Merrill D @
HACKNEY LA INTERSECTS
 11101 & Goss Roland F @
 11106 & Suggs Paul @
 11110 & Ernst Robt E @
 11114 & Kirksey Cecil T Jr @
 11114 & Kinkle Don R @
 11115 & Spiller Paul G @
 11118 No Return @
 11119 & Dry W F @
 11124 Blackburn Ney A @
 11130 & Ogg Don M @
 11136 & Thiller Marvin L @
COVEY CT BEGINS
 11142 & Ballentine Ralph W @
 11145 & Gelouye Charles E V @
 11154 & Mc Neill Wm D @
 11160 Vacant @
CHICKER LA INTERSECTS
 11206 & Appeal Homes (Of) @
 11210 Airtart Johnny W @
 11216 Vacant (7 Hse 11216-11245)
 11250 Under Const (11250-11265)
WHITEWING LA INTERSECTS
 11306 & Abell James S @

11310 & Robinson Samuel @
QUAKER ST—FROM A DEAD
EAST TO 2641 IRVING BLVD
 ZIP CODE 75207
 1101 & Harris Delivery Service Co @
 1108 & Liberty U A Distributing Corp @
 1110 Vacant @
 1111 & Robco power transmissions @
 1116 Vacant @
 1130 & Love Envelopes Inc @
 1133 & A Lovell Supply Inc whal hgt & air @
 1144 & Leavins Import Warehouse @
 1145 & Smith Building Products @
 1146 & Aluminum Fabricating @
 1150 & Town & Country Vending Service Inc @
 1160 & Jico Sales Co mfrs rep @
 1162 & United States Printing Ink Inc @
 1165 & Purgas Electric Co elec mtr @
 1166 & Professional Wholesale Drugs (Whse) @
 1170 & Toledo Scales sbs & serv @
 1174 & Monarch Paper Co whl @
 1178 & DelMar Kitchens (Div US Plywood) @
 1182 & O'Brien Pat & Associates plmb supe @
 1188 Exchange Warehouse @

QUANAH ST—FROM 11220
VASAJIA EAST TO SHILOH RD
 ZIP CODE 75228
 2810 & Harmerd Carmen @
 2814 & Kiker Leonard B Jr @
 2815 & Mc Adey Laurie T @
 2816 & Herman Odia @
 2817 & Kennedy Ella L @
 2820 & Jones Gerald @
 2821 & Morgan Walter L @
 2826 Tibbs Millard E @
 2827 & Boston Edith Mrs @
 2830 & Talbot Charles @
 2831 & Cowan James @
 2836 & Alexander H Gordon @
 2837 & Chumness Pearl Mrs @
SHILOH RD INTERSECTS

QUARRY ST—FROM 6000
CHIPPewa DR NORTHEAST TO
RICHIEY
 ZIP CODE 75212
 2005 & Bailey Wm M @
 2006 Barron Filomeno M @
 2007 Barron Doris Mrs @
 2008 Vacant @
 2022 Santayo Estefino @
 2023 Brown Chester @
 2025 & Bailey Wm M Jr sign ptr @
 2030 & Andy Co sandblasting contrs @
 2035 Vacant @
 2043 Metcalf Ditching Co (Whse) @
 2102 & Hazel Harmon @
 2133 Pineda Martin R @
 2137 Vacant @
 2141 & Evans Thelma Mrs @
 2115 Vacant @
 2119 Vacant @
 2132 & Arrambidez Leopoldo @
VAN HISE BEGINS
 2209 Vacant @
 2211 & Warren Grady R @
 2227 Billy Nelson W @
JIM ENDS
 2302 & DANIEL ENDS
 2323 Vacant @
 2331 Vacant @
 2335 Billy Wm @
RICHIEY INTERSECTS

QUARTED DR—FROM 1000 BLK
HIDDEN VALLEY DR
SOUTHEAST
 ZIP CODE 75241
 7736 & Holmes Roger @
 7737 & Briggs Ernest @
 7741 & Giller Robt @
 7742 Bright Roger H @
 7743 & Weir Earl J @
 7748 & Price Donald C @
 7753 & Lusk John C @
 7754 & Greellier Harry @
 7758 & Wilson Sam L @
 7760 & Lathrop E Warren Jr @
 7765 Ray Paul @
 7766 & Shires Ralph T @
 7771 & Mc Daniel Claude D @
 7772 Blount Robt W @
 7803 & Shockey Barbara @
 7808 & Greer Edwin R @
 7811 & Lawhorn Wm S @
 7812 & Schneider Gerald A @
 7817 Cole E Lamar @
 7818 & Laves Lee @
 7823 & Apal Philip G @
 7824 & Myers John C @
 7825 Vacant @
 7830 & Watson Bennett @
 7835 Vacant @
 7836 & Kalmbach Roland E Jr @
 7841 Vacant @
 7842 Brenner Gary E @
 7847 & Bounds Jerome A @
 7848 Vacant @
 7853 & De Guardiola Robt A @
 7854 Wolfram Herb @
 7873 & Townsend Bill G @
 7874 & Becker Fred W @
 7875 Vacant @
 7890 & Pekearek Karel T @

QUEBEC ST—FROM 4600
LAKAWANA WEST TO BEYOND
CALVERT
 ZIP CODE 75247
 3116 & Parrott Oil Corp marketers @
 3118 & Economy Moving & Storage @
READING BEGINS
 3148 & Jones Coin Meter Co distrs @
 3150 & Gulf Delivery Service Inc @
 3184 & Decibel Products Inc radio & telev supe mfrs @
 3196 & A Great Western Sugar Co The @
WOODALE BEGINS
 3203 & Lusk John C @
 3204 & Greellier Harry @
 3208 & Wilson Sam L @
 3210 & Lathrop E Warren Jr @
 3215 Ray Paul @
 3216 & Shires Ralph T @
 3221 & Mc Daniel Claude D @
 3222 Blount Robt W @
 3233 & Shockey Barbara @
 3238 & Greer Edwin R @
 3241 & Lawhorn Wm S @
 3242 & Schneider Gerald A @
 3247 Cole E Lamar @
 3248 & Laves Lee @
 3253 & Apal Philip G @
 3254 & Myers John C @
 3255 Vacant @
 3260 & Watson Bennett @
 3265 Vacant @
 3266 & Kalmbach Roland E Jr @
 3271 Vacant @
 3272 Brenner Gary E @
 3277 & Bounds Jerome A @
 3278 Vacant @
 3283 & De Guardiola Robt A @
 3284 Wolfram Herb @
 3293 & Townsend Bill G @
 3294 & Becker Fred W @
 3295 Vacant @
 3299 & Pekearek Karel T @

QUEENSWAY DR—FROM 1100
MURDOCK RD EAST TO DOWDY
FERRY RD
 ZIP CODE 75217
 8001 Calvary Temple @
SEMINOLE DR INTERSECTS
 8119 & Sparrs Henry M @
 8127 Thorn Bobby @
 8133 & Everett Jerry W @
 8135 & Smith Jackson B carp contrs @
 8203 No Return @
CABOT DR INTERSECTS
 8211 & Beeson Loyd W @
DOWDY FERRY RD INTERSECTS
 8212 & Beeson Loyd W @
QUEENSWAY LA—FROM 5874
BROKEN BOW RD NORTH TO
ESTATE LA
 ZIP CODE 75238
 9605 Vacant @
 9606 & Pace Painters @
 9612 & Pace Geo T @
 9613 & Sears Harry G @
 9617 No Return @
 9618 & Gelouye Charles E V @
 9621 Vacant @
EDGECLIFF DR BEGINS
 9623 & Mc Mahan Billy E @
 9628 & Hurdle Allen B Jr @
 9633 Mulhall Harry @
 9637 & Terrell Walter J @
 9641 & Pennington Wm R @

QUINCY LA—FROM 5800 ROYAL
LA NORTH BEY CHARLESTOWN
DR
 ZIP CODE 75230
CHAMBERLYN PL BEGINS
BURGUNDY DR BEGINS
AZALEA LA BEGINS
ROYAL CREST DR BEGINS
ELDERWOOD DR BEGINS
NORTHAVEN DR INTERSECTS
MEADOWCREST DR INTERSECTS

GREENFIELD DR BEGINS
 9645 Cooper David S @
 9651 Farabee James M @
KINGSLEY RD INTERSECTS
 9711 & Cherb Geo W @
LARCHBROOK LA BEGINS
 9714 & Miller Norman E @
 9718 & Smrekar Rita M Mrs @
 9719 & Milligan Tom @
 9722 & Wakefield Jane T @
 9724 & Windstein C J @
 9726 & Munnerlyn Don W @
 9727 & Mc Dael Bill @
 9730 & Sur M M @
 9731 & Bedsole Mary E Mrs @
 9734 & Browning Wm A @
 9735 & Carl John @
 9740 & Campbell Glenn L @
 9741 & Tanner Geo @
 9746 & Jensen Jerry E @
 9747 & Pylant Robert S @
 9752 & Mc Namara A Robt @
 9763 & Blair Robt D @
KNOLL CREST DR INTERSECTS
 9805 & Bowdry Wm P III @
 9806 & Barnett Don C @
 9814 & Foreth James D @
 9815 & Fountain Cecil @
 9820 & Finley Carl E @
 9821 & Carleton Gene @
 9825 & Latimer Jarrell W @
 9826 & Maupin Lewis @
 9831 & Griffin Jack G @
 9832 & Parnell Harold C @
 9837 West John M @
 9838 & Cimmerman Fred G Jr @
 9843 & Russell D B @
 9844 & Kiker Leonard B Jr @
 9850 & Mackenzie Geo A @
 9851 & Johnson Richd E @
 9852 & Austin R A Mrs @
 9856 Pace R Charles @
 9859 & Rice Philip A @
 9862 Mc Ginty John @
 9863 & Ferguson Thos D @

QUERIDA LA—FROM 7600 BLK
LA MANGA SOUTH THEN EAST
THEN NORTH TO LA MANGA
DR
 ZIP CODE 75240
 7608 Vacant @
 7612 & Schwartz Stanley @
 7616 & Reiter Harvey @
 7620 & Galbraith James M @
 7624 & Tighe Harry @
 7625 & Barclay Robt H @
 7628 & Kinsalter John A Jr @
 7634 Vacant @
 7635 & Kitchell Charles J @
 7640 & Luker Glenn H @
 7641 & Holwerda Harvey J @
 7642 & Bailey James L @
 7647 & Ard Dorell F @
 7652 & Briggs James @
 7653 Clark Allen B @
 7659 Vacant @
 7664 & Kight Charles @
 7665 & Harris Signmund @
 7670 & Rose Lucien @
 7671 & Davis Kenneth R @
 7676 & Miller Elyneth @
 7677 & Spohnoff John R @
SPRING CREEK DR INTERSECTS
 7705 & Rice Charles @
 7706 Vacant @
 7711 Ryan Lou @
 7712 & Cowley James J @
 7717 Layne Allen M @
 7718 & Smith Meryl Jr @
 7723 Swartz C E @
 7724 Gladwell M Gayle Mrs @
 7729 & Gardner Miller R @
 7730 & Janos George @
 7736 & Holmes Roger @
 7737 & Briggs Ernest @
 7741 & Giller Robt @
 7742 Bright Roger H @
 7743 & Weir Earl J @
 7748 & Price Donald C @
 7753 & Lusk John C @
 7754 & Greellier Harry @
 7758 & Wilson Sam L @
 7760 & Lathrop E Warren Jr @
 7765 Ray Paul @
 7766 & Shires Ralph T @
 7771 & Mc Daniel Claude D @
 7772 Blount Robt W @
 7803 & Shockey Barbara @
 7808 & Greer Edwin R @
 7811 & Lawhorn Wm S @
 7812 & Schneider Gerald A @
 7817 Cole E Lamar @
 7818 & Laves Lee @
 7823 & Apal Philip G @
 7824 & Myers John C @
 7825 Vacant @
 7830 & Watson Bennett @
 7835 Vacant @
 7836 & Kalmbach Roland E Jr @
 7841 Vacant @
 7842 Brenner Gary E @
 7847 & Bounds Jerome A @
 7848 Vacant @
 7853 & De Guardiola Robt A @
 7854 Wolfram Herb @
 7873 & Townsend Bill G @
 7874 & Becker Fred W @
 7875 Vacant @
 7890 & Pekearek Karel T @

QUINCY ST—FROM 7400 RAYE
HILL LA NORTH TO PIEDMONT
DR
 ZIP CODE 75227
 2307 & Harden C B tile contrs @
 2312 & Braswell Charles V @
 2315 Burkley Wm L Jr @
 2318 Choate Jack @
 2319 Morris Sue Mrs @
 2322 Rether Alice M @
 2323 & Gray James K @
 2328 & Mc Donald Paul F @
 2329 & Denham Meta V Mrs @
 2332 & Hollywood Woodrow W @
 2333 & Moore James D @
 2338 & Allen Virbie L @
 2339 & Harvey Willie B @
 2344 & Williams Edw W @
 2345 & Hibbs Yallors H Mrs @
 2350 Germany A D @
 2410 & Edwards Jack @
 2411 & Laky Tibor @

QUINCY ST—FROM 6022
CHIFFEWA DR NORTH TO
DREW
 ZIP CODE 75212
 2000 West Loop 12 Used Trucks @
 2003 Gaitan Frank @
 2031 Metal Glase Co @
 2115 Jones B E @
VAN HISE DR INTERSECTS
 2202 Dragoon Ross @
 2206 & Miller M Gibe Rev @
 2238 & Wallace Homer B @
 2306 Vacant @
 2314 & Rose Clara F @
 2315 Myers Eva J @
 2334 Vacant @
RICHIEY INTERSECTS
DREW BEGINS

QUINN ST—FROM END OF 1100
ODENAL AV EAST THEN
SOUTH TO SLAY
 ZIP CODE 75217
 8701 & Knots John W @
 8702 & Place Robt @
 8706 & Harvey Wayland @
 8710 & Hudson Frances A @
 8711 & Black Ralph K @
 8714 & Zimmerman Cyril P @
 8715 & Tucker Bobby J @
 8718 & Noy Harold @
 8719 & Osborn Michael S @
 8720 Barnes Billy Z @
 8721 & Leller Ray R @
 8724 & Newby Douglas O @
 8725 Mc Cartey Arville S @
 8728 & Johnson Juanita Mrs @
 8729 & Mc Ghee James W @
 8734 & Springer Elmer A @
 8735 & Murray Thos J @
 8740 & Carpenter Edward R @
 8741 & Young John C @
 8751 No Return @
 8755 Barnes Jesse @
BLUEBERRY BLVD ENDS
 8803 & Patterston Archie R @
 8804 & Dwyke Frank J @
 8804 & West Raymond E @
 8808 & Barnes John W @
 8809 & Mc Alexander Emmitt @
 8810 & Johnson Nora G Mrs @
 8815 Burnett Larry @
 8819 & Easer Henry R @
 8820 & Curtis Gladys C Mrs @
 8823 & Sanford Millon I @
 8826 & Curtis Lewis E @
 8827 & Springer Rubin L Jr @
 8901 & Springer Rubin L @
 8904 & Luttrell Patrick @
 8903 & Lackey James L @
 8909 & Brown Livia M @
 8910 & Davis Hoyt E @
 8915 & Reynolds Grady W @
 8916 & Welch Patricia Mrs @
 8919 & Mungrove Kenneth @
 8925 & Everlasting Missionary Baptist Church @
PAIRIE CREEK DR INTERSECTS
 9014 & Moreland Donis W @
 9018 Montgomery Juanita Mrs @
 9019 Moser Elmer V @
 9022 Baggett Bill @
 9023 Ball Francis L @
 9026 & Dolan Ervin @
 9027 & Whitson Geo L @
 9030 & Lovelace Ruth Mrs @<

FOREST LA-Contd

3700 Park Forest Shopping Center
103 Direct Fashions Inc ladies clo
247-3166
106 Vacant
106 Vaughn Jack optom 243-7121
108 Dallas Federal Savings & Loan
Assn 243-6571
109 Toadstool The macrame shop
243-2600
110 Park Forest Barbers
111 House Of Woods 241-2264
212 Skillern's Drug Store No 6045
357-4667
220 Moores M E Co No 36 variety
store 352-1172
224 Home Crafters interior
decorators 350-4058
228 Conkling's Young Years
358-5546
300 Kozelski Electronics 357-0449
302 Frames Unlimited 352-7348
304 Cinderella Of Dallas women's
clo 350-0551
305 Rick's Tailor 351-1943
306 Step In Pants 352-9927
307 Sounds & Visions stereo & tv
350-8681
309 Polar Bear Ashburn 360-8682
311 Booth's Toys 352-3118
317 Kroger-Wyatt Food Stores No
55 352-7827
324 Park Forest Shoe Shop
351-3812
325 Super Subs sandwiches
350-7549
326 Park Forest Vacuum 352-9769
328 Park Forest Beauty Salon
357-5938
329 Camp Brad & Associates real
est 357-8425
331 Park Forest TV & Stereo Inc
357-8436
333 Murray's Men's Shop
333 Murray's Men's Shop clo
352-9832
338 Hullabaloo Incorporated club
352-1734
340 Richard's Shoes 350-1146
345 Happy Happy Gifts 358-2285
349 Park Forest Florist 350-9048
350 Durrett's Jewelry 350-3245
353 Park Forest Theatre 352-9625
354 Triple Town Office Supply Co
357-2808
358 Weyand Gaye Needlecraft knit
shop 243-6836
362 Floyd J Associates bldg
designers 351-5883
364 Greenleaf Philip R dentist
350-3922
366 Brophy Edmond M phys
357-4383
368 Brooks Hal Realty Co 350-2391
370 Dallas North Animal Clinic
352-4049
372 State Farm Insurance 352-6151
374 Nail & Eye The beauty shop
357-8371
400 Firestone Stores Inc 241-7651
STREET CONTINUED
3717 Park Forest Sixty Six Tire &
Service Center 241-5495
3725 Kip's Big Boy Coffee Shops
243-2441
3736 Fred's Barbeque 357-2323
3747 Shopping Center
402 Richard's Magnavox Home
Entertainment Center
241-3771
404 Southwest Land Title Co
241-6986
408 Manufacturers Outlet clo
241-2620
411 Bram Bed The als 243-6789
414 Cosette's Fabrics 241-2938
500 Tom Thumb Super Markets
No 40 241-3663
506 Red Carpet Realtors 243-5075
510 Bird Dog's Catfish pet shop
512 David John W optom 241-8084
512 Vodvarka Robt J optom
241-8084
580 Vacant
600 Turk's 1 Hour Martinizing cln
247-2472
601 Petty's Beauty Supply (Ofc)
241-1296
602 Petty's Beauty Supply 241-1296
604 Health Foods 247-8610
605 Edie Adams Cut & Curl
Beauty Salon 243-4122
606 Sample Room ladies ready to
wear 247-4736
607 Framemaker 243-8820
606 Vacant
609 Kent Edw J Clinic 241-8184
Coach House The furn 241-2541
3774 Fotomat Corporation 358-0611
STREET CONTINUED
3790 Gof's Charcoal Broiled
Hamburgers 352-6839
3795 Kenray Ford Sales Inc 247-6181
3797 Moore Shell Service Center,
247-7414
3798 Park Forest Medical Building
357-1579
Claus James G phys 352-9747
Gilmore Jack T phys 357-6386
Skibell Richd B dentist 358-4241
Vacant
Haskal Leonard E podiatrist
351-4724
Arnett C Don dentist 351-6943

Aubrey Richd B dentist 352-6172
Gutierrez Jose G phys 351-5335
Van Kirk Russell W dentist
357-9066
Hamilton David E dentist
352-6845
Tuggle James W dentist 350-1991
Smith Donald A phys 357-1460
Park Forest Clinical Laboratory
357-1579
Park Medical Laboratory 358-3061
COX LA INTERSECTS
COLD HARBOR LA BEGINS
ROSSER RD INTERSECTS
SNOW WHITE DR INTERSECTS
435
MIDWAY RD INTERSECTS
CRESTLINE AV INTERSECTS
GOODFELLOW DR ENDS
MIENDENHALL DR ENDS
WELCH RD INTERSECTS
4609 Billings Arvel M @ 239-5776
4619 Davis Clara L Mrs @ 239-3486
4629 Wehrmann Ralph @ 239-1584
4639 Johnson Geo C @ 239-2491
4709 Rhea Bruce L @ 661-9661
4719 Murchison Travis J @ 239-4454
4729 Mitchell Curtis C @ 239-3194
NANWOOD LA BEGINS
4809 Kennedy J N @ 239-1928
4819 Johnson Russell D @ 239-1741
4829 Corn Ira G Jr @ 239-8024
4839 Tung Albert K H @ 239-9396
4849 Vervecken Raymond
4859 Mattison Frank D @ 239-3951
4809 Paine D James @ 235-2285
4919 Mc Donald Martha J Mrs @
239-2285
4929 Green James G music tchr @
239-5780
4939 Perskin Danl H @ 239-1428
4949 Harris Harvey J @ 239-5689
NASHWOOD LA ENDS
INWOOD RD INTERSECTS
5183 No Return
5187 Clark James B 233-0960
5211 Peterson-Lillian Realtor real est
233-1800
Long John Silver's Seafood
Shoppes real 661-2355
Building
Rooms
102 Vacant
112 Vacant
115 Vacant
116 Nova Beauty Salon 661-2723
118 Stitches & Patches needlepoint
661-2145
120 Vacant
127a Thornton Myers dentist
233-4439
127c Prime Phil D dentist 233-4439
Dallas Music House The music
instruments 233-8206
STREET CONTINUED
5232 Forest Lane Medical & Dental
Building
Rooms
100 Suite Robt H dentist 361-7816
101 Vacant
107 Brown Stuart M phys 363-5466
108 Batties Bobby C dentist
691-6282
109 Okamer Lionel S dentist
368-3111
130 Rose Roy R phys 369-6066
131 Rocha Ricardo A phys
691-5901
132 Lloyd David J dentist 369-2421
133 Morrow Neil R phys 363-8471
STREET CONTINUED
5300 De Crazier John L Lodge No
1340 (AFA&M) 368-6065
5310 Forest Lane Medical Center
368-3433
101 North Dallas Otolaryngological
Associates 691-2527
103 Kreymer Geo C phys 368-3279
104 Buell David S phys 368-3433
105 Vacant
106 Fangman & Terrill Associates
phys 369-5171
201 Smith Kline Clinical
Laboratories 691-8413
203 Strickland Wm M phys
363-6250
204 Veninga Fredk W phys
368-6318
207 Miller Bruce B dentist
363-5528
211 Davidson Joseph W Jr phys
363-7551
STREET CONTINUED
5333 Safeway Store 233-6281
5337 Pizza Inn 233-9850
5341 Bledsoe M O Texaco Service
Station 239-1789
5347 Amco Cycle 233-2968
5414 Altick Surgical & Medical Assn
363-0121
Altick Frank J phys 363-0121
Reynolds B L phys
Lamb Robt E dentist 363-5097
Northwest Management Services
Inc property management
369-6001
5415 Mobil Car Wash 239-1089
EASTERN AV ENDS
N TOLL RD INTERSECTS
75
ZIP CODE 75230

ST L & W RY CROSSES
5508*Osborne Don
5516 Caro Glenn M @ 363-8152
QUINCY LA BEGINS
5526 Parker Mary L Mrs @ 368-7540
5536 Brent Geo L @ 363-2840
5610 Covington Clifford C @ 368-7010
5620 Glasgow John O @ 361-2943
5630 Woerner L Troy @ 361-6820
5639 Dallas Independent Presbyterian
Church 239-1189
5640 Counsellour R Lee 691-7051
5650 Hoffer Stephen @ 368-5573
NUESTRA INTERSECTS
5709*Steecker Nancy L 387-0357
5710 Cole Frank W @ 369-8328
5717 Hatley Ashford D @
5720 Lande S P @ 363-6779
5725 Schoolcraft Richd J @ 233-2665
5730 Prengler Sol @ 368-7781
5740 Robin Mort @ 368-1588
5810 Frahman Boruch @ 368-0782
5819 Latimer Royce R @
5820 Burrow Richd @ 369-9180
5829 Rogers William W @ 239-8130
5830 Brown Eug L @ 368-6711
5840 No Return
JAMESTOWN RD INTERSECTS
5919 Health Center health ctr
233-0123
5925 Preston Forest Tower bldg
363-9682
Preston Forest Tower (Ofc)
Meyers & Rosser Pharmacies
239-0331
Rooms
100 Forest Lane Optical 661-9026
101 Henry Joseph M phys
239-1716
104 Vacant
107 Brown Jay L dentist 233-4546
110 Morrell Skeeters Insurance
Agency 387-4527
116 Vacant
117 Beauty Boutique 239-0933
121 Yollick Bernard L phys
239-0252
123 Sussman Jon E dentist
239-8732
123 Sussman Harry dentist
State Farm Insurance 223-6788
127 Lord N'Lady Clinique hair
removers 387-2718
129 Greenwood James L dentist
239-0914
130 Preston Forest Family Clinic
387-4693
200 Goodstein Erlanger & Starr
Iwyr 239-8191
200 Southwest Land Title Co
239-8191
200 Goolaby Sue Iwyr 387-4303
201 Western Foam Pak Inc plastics
387-3008
203 Western Foam Pac Inc (Ofc)
204 Vacant
205 Packaging Corporation Of Am
(Sls) Ofc paper bx products
div 387-2555
206 Paternostro Saml B Iwyr
387-4550
207 Falagard Nick acct 239-7061
208 Gatewood John B dentist
233-6203
208 Goodstein Erlanger & Starr
(Ofc)
214 Vacant
215 Costanzo Saml Jr tax
consultant 239-1727
216 Vacant
218 Foster Gary T dds 233-2341
219 London Murray L dentist
239-3550
300 Lowe Fred H dentist 239-2550
301 Vacant
303 Delsfield W Harrel dentist
239-8002
305 Vacant
310 Cole Byron A dentist 233-1142
311 Ormish Irwin K dentist
239-3511
312 Levitan Lewis J dentist
314 Aurbach Justin E dentist
233-9772
315 Irwin Richd K dentist 239-0327
317 Vacant
318 Croft Lloyd K dentist 239-1147
400 Schemesh Sonny S child
psychologist 387-2440
401 Tower Optical 233-2107
402 Advanced Studios (ofc)
406 Hall Gary B Iwyr 233-3004
407 Wood Thomas P phys 239-7411
409 Precision Builders Inc 387-2943
411 Moore W Ewing Jr acct
387-2122
414 Business Insurance Service
661-2689
417 Cloud Perry inv 661-3010
419 Leopold F B Company water
wks equip 239-5175
420 Thomas D Gary optom
233-9803
421 Mc Donough John W
Investments Real Estate
500 Green Wm J phys 239-8930
501 Dallas Power & Light Co (Dist
Ofc) 387-4570
502 Vacant
503 Dallas Power & Light (Ofc)
bridge studio
504 Johnson Barbara Mrs
electrologist 239-1995
506 Vacant

508 Walton Jack & Co real est
661-1049
515 Lehmann Charles L dentist
239-7551
516 North Tex Neurological Assn
eeg laby 233-7786
517 Viking Pump Division Of
Houdaille Ind 661-2884
STREET CONTINUED
5930 Ed's Lawn Equip & Serv Co
363-7291
5948 Preston Forest Car 368-6777
PRESTON RD INTERSECTS
73
ZIP CODE 75230
6029 Fishburn Cleaning & Laundry Co
239-3821
6041 Horseman's Mart western clo
239-3727
6051 Vacant
6055 Sherwin-Williams Co The
387-0042
6059 Rug Mart Incorporated fl covering
387-4543
6061 Ashby A A Auto Supply
239-1317
6063 Jean's Fashions dress shop
233-0521
6067 Sleep-Aire Mattress Co 233-1686
6073 Rose Dress Shops 239-3768
6077 Cheese House delicatessen
239-7051
6079 Nut House The nuts & candies
661-5288
6081 Miater Busters Inc interior dec
239-7104
6083 English Accent Coiffures 239-8121
6085 Dynamic Personnel 661-5395
6087 House Of Frames picture frames
& painting 239-2068
PRESTON HAVEN ST INTERSECTS
6200 Vacant
6201 Jaggi Lewis F @ 239-1557
6243 Zumwalt Rose @ 239-2770
6317 Rowland Douglas H @ 233-0902
6400 Farham Robt H writer @
361-7000
6407 Hoover John
6435 Gorman Thos K Rev @ 239-2988
Bethemias Sisters Convent
239-1230
6525 Unity Church Of Dallas 233-7106
Eliot Mrs @
HIGH FOREST DR ENDS
6600 Belknap Doran E 368-5634
GREEN GRACE LN ENDS
6611 Christhaven Unity Church Of
Dallas
CREEK WAY DR BEGINS
6620 Davidson C S 693-87
6667 Malone Gayle Mrs @ 239-2433
6700 Carr Wm P @ 368-6968
6723 Doolin Mary K Mrs @ 239-2962
HAMPSTEAD LA INTERSECTS
6850 Coats Wm T Jr @ 363-1725
GREENWICH LA ENDS
67
HILLCREST RD INTERSECTS
6906 Tyler Arthur J Jr @ 369-1675
6916 Isett Don D @ 691-8202
6926 Preston Tom W @ 368-2942
6936 Sentell Gordon D @ 361-6763
6946 Hatfield Wm C @ 361-6483
7002 Sharp Alex H @
7004 Knight Harry L @ 368-7104
7008 Vandell Harold W @ 369-9443
7110 Tate Willis M Jr @ 361-7001
7124 Kalmus Stuart @ 369-2939
7130 Payne Willard C @ 368-3913
7223 State Farm Insurance Co 233-6551
SL HARA CIR BEGINS
HILL HAVEN DR ENDS
PARK CENTRAL PL BEGINS
7777 Medical City Dallas Hospital
661-7000
777 Meyers & Rosser Pharmacies
661-7987
7817 Garza Grass & Wood Co als
239-2712
7909 Vacant
7950 Forest Lane Gulf
404
ZIP CODE 75231
N CENTRAL EXPWY INTERSECTS
8054 Vacant
8060 Orbit Automotive Paint & Body
Shop 348-1580
Rear Gregory Concrete Co contrs
341-0180
8120 North Side Supply Co plmb
341-1700
8131 Forest Central Auto Parts
231-4068
8137 J B's Hot Link restr 238-8068
8150 Duffy's Tree & Landscape Serv
341-4397
8151 Forest Lane Produce 690-8129
8180 Henderson's Chicken Shack No 5
341-6011
SCHROEDER RD BEGINS
8200 Frank's Food Mart 348-9361
8200a Booker Auto Parts 348-4598
8205 Eubanks Adolphus @ 238-6596
8209 Hoskins Harold T
8215 Walker James C 238-0163
8219 Phillips David P @ 235-6512
8225 Vacant
8231 Rhodes Geo W @ 235-6648
8235*Samuel Charles @ 234-2055
H&TC RR CROSSES

8236 National Pride Of Dallas Car
Wash
8240 Arco Service Station 348-1455
8350 Hamilton Park Church Of Christ
341-0125
SHEPHERD RD ENDS
STULTZ RD ENDS
8900 Sigmor Shamrock No 752
348-0017
GREENVILLE AV INTERSECTS
334
9000 Northwood Shopping Center
104 Seven-Eleven Food Stores No
59 348-9808
106 Northwood Beauty Salon
348-2891
107 Leed's Thee (Sigs)
108 Ben's Ready-To-Wear
341-4770
109 Daniels Dental Laby Inc
341-2503
114 Plants By Potz 348-5579
118 Cowboy Cleaners 348-5160
STREET CONTINUED
9015 Forest Green Branch Library
231-0991
9025 Dairy Queen 228-7437
W & S Hardware 231-6762
Radio Shack Corp 231-2614
Crystal Coiffures 234-3778
Baron's Cleaners 234-2841
Mike's Carolina Pit Barbecue
690-0975
Ray's Barber Shop 238-8063
L & L Auto Supply
9035 Skillern's Drug Stores No 85
234-4126
Sportswear House 234-5238
9049 Exxon Service Station
9090 Apco Trailer Hitches 349-0950
9100 Bill's Mobil Service gas sta
341-0210
9115 Sadler's Gas Station 234-9006
Sadler's Dairy 690-8738
9150 Nortax Wholesale Nursery
341-5563
North Haven Gardens 363-6715
9170a Brewer W S 341-2583
Rear Vacant
9190 Sadler L A @
Rear Lowrey John
9191 Country Peddler fruits & veg
690-3027
Campbell's J H Furniture &
Bedding Co 234-2870
Dallas Radio Specialties parts
234-2838
Exell Plumbing 690-9884
Custom Designed Shirts
Kazy's Food Mart 235-4831
Rear Maverick Co The whol florist
690-8444
JUDY CT BEGINS
9200 Thomas Van & Storage
9281 Premises Apartments 235-2311
1001 Miller Drive
1002a Daley Beverley
1003a Burkhardt Diane
1004a Laurence Thos
2001a Hall Ronnie
2002a Shaffer Michl
2003a Poteste Jeri
2004 Ofc
9283 Apartments
1005a Holan Gary
1006a Web Margt
1007a Vu Thang
1008a Mangarro Marcy
2009 Winter T R
1010 Vacant
1011a Guilford Joan
1012 Ohlig Gary
1013a Schenken Randolph
2006a Ruby Bruce
2007a Johnson Steve
2008a Cook Robt
2009 Vacant
2010 Larry Virginia
2011 Gordon Harvey
2012a Lynch Mike
9285 Apartments
1014a Bowers Gary
1015a Mazy Phyliss
1016a Milligan Harold
1017a Andrews Donna
2014a Ransom Clarence
2015a Griffin Douglas
2016a Howard Trisha
2017 Chin Curt
9287 Apartments
1018a Carlson Carol
1019a La Baron Linda
1020a Feagin Linda
1021a Mahalko Eug
2018 Lindsey Joseph
2019a Lockridge Joe
2020a Mc Gowan Donald
2021a Thompson Gary
9289 Apartments
1022a Kimbley Gary
1023a Johnson Jeff
1024a Gernance Steve
1025a Johnson Dianne
1026a Brenta Karen
1027a Burton Terry
1028 No Return
1029a Hardy Vance
1030 Johnson Hildegard
1031 Odgen Steven
2022 Dray Kate
2023a Meier John
2024a Morrison Becky
2025 Burrell Harold

GLEN ARBOR DR—Cont'd

616 Forbes James C @ 374-3885
620 Baker O F @
621 Stimpson David 375-4973
624 Mc Donald Charlie R Jr @
627 Brown Charles L @ 375-4118
632 Boston Willie L @ 375-1025
633 Pantoloy Jerry 374-1327
MARSALIS AV INTERSECTS
702 Walen Frank T @
705 Cassidy Addison 371-9016
709 Clinkscales Lawyer @ 375-5709
715 James Charlie @ 374-5261
719 Gray Willie D @ 375-9589
725 No Return
MARYLAND AV INTERSECTS
804 Mc Daniel Nathaniel @ 376-9415
805 Holland Willis E @ 374-7550
809 Barrs Lotice M @ 376-4512
810 Giden Henry
815 Cole Clotis Mrs @
816 Moss Mable J Mrs @ 372-2784
819 Mark Raymond @ 374-8950
822 Phillips Deloris Mrs @ 375-0917
823 Foreman Vincent 374-6201
827 Harrison Paul L @ 374-6112
831 No Return
835 Glenn Richd L @ 371-3247
841 Vacant
847 Taylor Hilton @ 376-0443
848 Allen Simmie R @ 371-8948
851 Pruitt Billy J @ 372-0946
852 Colman Edw @ 371-3723
855 Parra Lasseie 371-7858
856 Giddings Goriee
861 Spencer Henry W @ 376-4998
862 Brady Ruth A Mrs @
867 Parks Robt @ 372-6756
868 Bell Isaac J @ 376-6592
WOODACRE DR INTERSECTS

GLEN FALLS LA —FROM 9100 DEVONSHIRE DR EAST TO MC CRAW DR

ZIP CODE 75209
5721 Butler Allen @ 361-7216
5724 Greer Tom @ 368-5278
5731 Mc Rae Hugh M @ 363-3154
5734 Neal Maria 368-7343
5741 Wilcoxson Geo 691-0054
5744 Hirschfeld Peter E @ 368-4045
5745 Williams Jeffery L @ 363-3366
5751 Shepard Marvin G @ 691-7474
5754 Gray Henry @ 363-3377
5761 Hagler Herbert
5764 Horning L A 363-3478
5771 Cook Thos M @ 36-3313
5806 Arthur John K S @ 368-6921
5807 Phelps Geo E @ 363-5983
5818 Wilkin Mary Mrs @ 361-4075
5819 Garvin Robt L 692-0848
MC CRAW DR INTERSECTS

GLEN FOREST LA —FROM 5000 ROCKY RIDGE RD WEST THEN SOUTH TO WOODLARK DR

ZIP CODE 75241
5608 Jordan Perry L @ 374-0874
5608 Sorrella Hilliard B @ 374-1521
5511 Morris J B @ 374-4037
5512 Price James L @ 374-7584
5515 Martin Billy R 376-7182
5525 Rice Benj
5603 Turner Gene @ 376-0548
5605 Mc Clendon J E @ 375-3975
5609 Sweet Tom @ 374-8971
5612 Crockett Anita 375-2461
5615 Rhone Lewis E @ 375-9038
5616 Jefferson C W @ 374-5334
5619 Richardson Esterlene Mrs @
376-2122
5620 Mc Mullin Ollie @
5623 Anderson Wooten @ 375-5596
5624 Guinn Don E @ 376-0601
5705 Dawson Elijah Jr @
5706 Choice J R @ 372-2051
5711 Ruffin Rafor @ 371-0041
5712 Samuels Jean E @
5715 Pulley Ladon 375-2891
5716 Greer Emmitt A Rev @ 374-7919
5721 Hodge Harvey L @ 371-0486
5722 Anderson Melvin
5725 Mejia Howard R @ 371-0570
5727 Taylor Juanita J Mrs @ 371-7805
WOODLARK DR INTERSECTS

GLEN CROSS DR —FROM DUMBARTON DR SOUTH THEN EAST TO COTILLION DR 3 SOUTH OF CENTERVILLE RD

ZIP CODE 75228
11312 Jones Walter D Jr @ 279-9423
11316 Ewing J Ralph Jr @ 279-1734
11320 Bowers Marvin L @ 279-2886
11323 No Return
11324 Steward Wm A @ 279-4305
11330 Thompson Wordy J Jr @ 279-6664
11331 Evans Harold L @ 270-4143
11334 Windham Jerry R @ 279-3342
11336 Formagus Frank @ 279-5280
11340 Anderson Joe M @ 279-3412
11341 Stanfield Louis E @ 279-6498
11344 Angelo Carlo @ 279-4114
11345 Nazzal Jack R @ 279-2486
11350 Wilbanks Harry E Rev @ 279-0700
11351 Stromberg Weldon E @
11356 Entz F Harold Jr Hon 279-8897
11357 Fowler Charles W @ 279-7592
11406 Gaddy Mike 270-7088
11408 Spack Ed @ 279-3163
11411 Vacant
11412 Sullivan Jerome @ 270-1574
11417 Doyle W H 270-2307
11418 Pant Chester W @ 270-5103
11423 Johnson Joe @ 270-0571
11424 Crippens Manson L @ 270-0650
11429 Burwell Randolph @
11430 Watson John B @ 270-0876
11436 Henthall Barbara A @ 270-9763
11438 Emmick Bob @ 270-2106
11441 Conway Ike F Jr @ 279-9326
11442 Goodman Gilliam J @ 279-8156
11447 Behrend M D @
11448 Vanouast Robt @ 270-1460
11453 Norris Randy @ 279-9110
11454 Moore Don 279-4382
11459 Dale Charles W @ 270-2813
11464 Label L A
11465 Wallman Michael
11505 Hasecock Perry @ 279-8079
11511 Matthews Sandra
11512 Vacant
11517 Wiley Alvin L @ 279-9548
11518 Norvill Robert E @ 279-5996
11523 Kennamer James E
11524 Gray Michl K @ 270-1315
11529 Barrie Frank @ 270-1443
11537 Thompson Tom L @ 279-2642
11543 Taylor Dan @

GLEN OAKS BLVD —FROM 300 TOWN CREEK DR SOUTHWEST TO A DEAD END

ZIP CODE 75232
302 Parish Donald R @ 371-5876
305 Hawkins Henry A @ 371-9970
310 Foster Felix S @ 374-0440
319 Ruark James C @ 371-2598
317 Burleson Albert W Rev @ 371-6748
318 Rushing James K @ 374-4300
323 Walker Gus E @ 374-3519
326 Thornton Elbert @ 374-0857
BROOK VALLEY LA BEGINS
330 No Return
336 Hutchison Robt C @ 374-2194
342 Rhodes Frank K @ 374-2734
MEADOW HEATH LA BEGINS
408 Pounders Frank H @ 371-0697
414 Williams Saml @ 374-4856
420 Johnson Howard W @ 374-6610
421 Hales Hugh B @ 375-7576
426 Hank Wilbur F @ 374-8021
GLEN OAKS CIR BEGINS
506 Riewe Tillman A @ 376-8557
508 Slade Bobby J @ 372-0373
510 Hodel Dwight D @ TEL
516 Koger Harris R @ 375-5532
516 Artmann Edwin A @ 371-9217
522 Carpenter L O @ 372-2352
526 Holleyhead Wm E Jr @ 374-5914
532 Hadersty Wm L @ 374-5311
538 Mc Coy Wm E @ 376-6785
CHERRY GLEN LA BEGINS
544 Peck Vincent A @ 376-5552

550 Whitlock James D @ 376-8029
556 Murray Joseph K @ 376-3166
LONGLEAF INTERSECTS
614 Oden Aziz S @ 376-5235
624 Bell Robt A @ 371-3792
634 Walton Emory @ 375-1551
640 Livingston Grover D @ 375-7644
OAK TRAIL ENDS
708 Ostby Edw B @ 371-3605
714 Smith Fredk M @ 375-0709
TIMBER DELL BEGINS
722 Reedy Tim D @ 371-2096
728 Wilson Milly M Mrs @ 371-4942
736 Baser James T @ 374-3232
WOOD RIVER DR BEGINS
806 Money P @ 372-3689
812 Ezell Jack L @ 374-3051
816 Lemons John W @ 372-2926
821 Vaughn Gerard H @ 376-4945
826 Young Thos R Jr @ 371-9100
828 Wuerch Norman @ 374-1303
832 Park Joe B @ 374-4474
832 Lee Lawrence R @ 374-8111
836 Bayless Steve @ 371-9665
837 Carlson Conrad W @ 375-7046
840 Wilson Mary L 374-2795
GLEN STONE LA BEGINS
906 Coleman O Frank @ 371-4045
907 Haak C John Jr @ 371-6762
911 Horosko Paul J @ 375-7077
912 Arredondo Wm E @ 371-2883
FOX HILL LA ENDS
918 Ott Gene G @ 371-8283
924 Tye Frank M Jr @ 374-5011
930 Simmons Walter L @ 375-2025
933 Mc Ileen Alvin L @ 372-3647
936 Yaquinto Robt @ 371-8261
942 Rhoades Kenneth @ 372-4438
FOX HILL LA ENDS
943 Koch Robt L @ 371-9846
954 Dorough Ruel @ 375-9701
960 Colbert Alvin @ 375-1838

GLEN SPRINGS CIR —FROM 9105 GLEN SPRINGS DR WEST TO A DEAD END

ZIP CODE 75231
9015 Reck Larry J
9019 Vacant
9023 Steele Wm M
9027 Rubey Chas N @ 349-0919
9031 Mc Coy Charles R 341-7135

GLEN OAKS CIR —FROM 426 BLK GLEN OAKS BLVD WEST IN CIRCLE BACK TO 420 GLEN OAKS BLVD

ZIP CODE 75232
425 Robilotta Peter V @
429 Dulin Glen S @ 371-8012
437 Mullan Russell C @ 371-7242

GLEN PARK DR —FROM 1100 BLK OF E RED BIRD LA NORTHEAST TO SERNADE LA

ZIP CODE 75241
1002 Johnson Roy L @ 376-2826
1003 Anderson Edw 376-4053
1006 Byrd Frank
1007 Chandler John Jr @ 376-3415
1011 Cooper R C @ 376-8116
1016 Bell Eddie @ 371-7514
1017 Cox Willie @
1023 Pegues Willie J @ 375-7108
1026 Morrow Ray C @ 376-9834
1029 Smith Ivory S @ 372-3717
1032 Hunter F @ 374-4841
1035 Reed Wm G 372-1305
1040 Ortiz George @ 376-1639
1041 Gales James C @ 376-1639
1103 Glover June @ 371-9749
1108 Blair Ben @ 374-0018
1109 Tolot Stephanie @ 371-9675
1114 Bell Charles A @ 371-1071
1115 Garrett Charles @
1121 Hayes Lee Jr @ 376-3967
1122 Strong Joe L 371-2567
1127 Mc Clinton James @ 376-6235
1128 Forney M J 376-4182
1133 Willie Edna Mrs @
1134 Aldridge Leon 374-3879

HOUSTON SCHOOL RD INTERSECTS

1202 Bedford Kath Mrs @ 376-7076
1203 May Oran @ 374-1603
1208 Mc Cloudy Carl W @ 375-5957
1209 Anderson Melvin R @ 371-4217
1212 Jenkins Robt S @
1215 Karl John B @ 376-7982
1216 Cole Luvenia Mrs @ 374-1480
1221 Mc Colough Arth @ 371-4691
1222 Franklin Jewel @ 375-7353
1225 Nevels Wm @
1228 Manuel Melvin @
1233 Jones Iantha 375-9475
1239 Carville Mary A @
1245 Henderson Sylvester @ 374-9964
FERN GLEN TR BEGINS

GLEN REGAL DR —FROM 12600 RIALTO DR EAST TO HALLUM DR

ZIP CODE 75231
RICHMOND AV BEGINS
8306 Hardin Charlie C @ 231-6916
8309 Carter James D @
8310 Pruitt Sybil 234-2287
8310 Wallace Cleo Mrs @ 235-0331
8316 Bonner Manuel @ 321-9277
8319 Bookman Marie @ 235-2777
8320 Fields James Jr @ 235-3631
8325 Rogers Walter R @ 238-7566
8326 Bowens John E @ 235-3696
8329 Mc Gregor Willie @ 231-0333
8330 Ray Ronnie

8335 White Julius E @ 235-2778
8336 Clinton Frederick
8339 Paul Rogers @ 235-2837
8340 Fields Willie L @ 235-5955
8403 Milligan Eddie J @ 235-2887
8404 Blaylock Joe @
8407 Crawford Albert Rev @
8408 Wyatt Bennie L Rev @ 235-5047
8411 Turner Arizona Mrs 235-2696
8412 Hill S M 235-2948
8415 Thomas Clinton @ 234-4925
8416 Burr Mary K 690-0682
8419 Russell Walter @
8420 Gist Walter C Jr @
8423 Smith Wm L @ 235-1373
8424 Oaks Sylvia Mrs @ 235-0716
8427 Allen Emerson @ 235-2765
8428 Jones Warren @ 231-0235
HALLUM DR INTERSECTS

GLEN SPRINGS CIR —FROM 9105 GLEN SPRINGS DR WEST TO A DEAD END

ZIP CODE 75231
9015 Reck Larry J
9019 Vacant
9023 Steele Wm M
9027 Rubey Chas N @ 349-0919
9031 Mc Coy Charles R 341-7135

GLEN SPRINGS DR —FROM 9632 ROBIN MEADOW DR NORTH

ZIP CODE 75231
GLEN SPRINGS CT BEGINS
9006 Vacant
9007 Lecher Harvey 341-5926
9011 No Return
9012 Lewis James W 348-4551
9016 Lewis K W
9020 Murphy Carol
9028 Anderson David H 341-9968
9104 Shaw John
9105 Thompson Barry A
9108 Nenasus David L 341-8165
9109 Condiff Garry 349-0166
9110 Crooks Danl
9114 Baltzer Geo 348-5093
9178 Watkins Richd 341-4053

GLEN STONE LA —FROM 840 GLEN OAKS BLVD WEST TO FOX HILL LA

ZIP CODE 75232
810 Murphy Charles L @ 371-0841
811 Jackson Geo R @ 371-7466
816 Mueller Nicholas J @ 371-1509
817 Davidson Donald @ 371-1903
822 Stone Robt L @ 372-3682
823 Barnes C Glenn @
905 Stephenson M L @ 376-6298
906 Kirk Raymond @ 371-2693
911 Vaughan G P @ 371-7514
916 O'Hara Richd M 371-2875
917 Duffield Clark E @ 371-1501
921 Todd Dalford @ 374-8911
922 Pardue Leon R @ 376-3333
927 Avree James E @ 376-7900
928 Wilson Dean R @ 376-4509
933 Maddox Saml L @ 371-9433
939 Fagg Clyde L @ 371-2840

GLENLAIRE DR —FROM 10800 MIDWAY RD EAST TO BUSHIRE DR

ZIP CODE 75229
4207 Bigham Robt J Jr @ 351-5962
4208 Hunt Wm J @ 352-7835
4215 Lomax John H @ 358-3758
4216 Strange Elmore C Jr @ 351-6930
4219 Griffin Joseph A @ 352-1650
4220 Davidson Hall @
4227 Wasaff Alex K @ 351-3944
4228 Steele Andrew @ 357-1292
4233 Nunn Geo J @ 352-6034
4234 Vacant
4239 Fuqua Wm A @ 350-3200
4240 Shahan Howard L @ 352-6306
4307 Boden Albert P @ 358-3920
4308 Pass John T @ 357-4823
4315 Gold Adrienne Mrs @ 358-1886
4316 Bouldin Baylor B @ 357-0969
4321 Cloer Everett E @ 357-5341
4322 Mc Intyre Marjorie 352-0566
4329 Mongaria Stanley G @ 352-3765
4330 Bristol Bill J @ 357-7549
4335 Munger Robt H mfg rep @
4336 Hirsch James @ 357-2726

GLENCAIRN DR —FROM 7344 ARBORCREST DR SOUTH THEN WEST TO GREENSPAN AV

ZIP CODE 75232
208 Vacant
212 Power James L @ 224-1451
218 Foster Leonetter Mrs 224-6882
219 Olavsky Louis W @ 224-1333
220 Chadders Fred N @ 224-2625
222 Dallmann Theo C Rev @ 224-7214
227 No Return
231 Parkinson George
232 Vacant
LONGBRIDGE DR BEGINS
238 Lacy H F @ 224-2593

308 Clemett Lloyd @ 224-7460
314 Wright Wilma J 224-3315
320 Robertson Louis C
SOUTHPORT DR BEGINS
326 Lee E J 224-1742
406 Parker Herman @
410 Douglas Pearl Jr @ 224-7437
411 Rockmore R D @ 224-2374
416 Cneaser Donald E @ 224-8507
417 Walters Lillie M 224-7189
420 Garcia Martin 224-8628
421 Shed Sylvesta @ 224-4196
426 Byrd Cleo 224-5197
427 Ward David C @
430 Burney Manard @ 224-8302
435 Williams Walter W @ 224-7231
436 Giles Jimmy 224-7908
440 Vacant
445 Roberson Verdel V @ 224-4102
446 Winters Charles @ 224-5737
450 Cobbin Lawrence 224-8181
451 Thompson Robbie Mrs @ 224-6710
455 Venters Joella @
456 Larry Lewis C @ 224-3083
459 Murray Robt L 224-1900
460 Johnson E H @ 224-7047
MEADOWSHIRE DR BEGINS
504 Young Joan C Mrs @ 224-2307
510 Henderson Clarence @ 224-4796
511 Jones David Rev @ 224-3121
514 Mathews Howard W @ 224-3059
515 Johnson Earl H @ 224-1020
518 Cole Donald Rev 224-3785
521 Young Frank C @ 224-1076
522 Brown Charles E 224-4573
526 Palmer Clara
527 Johnson John F @ 224-7284
530 Crowe John @
538 Softly Ermon L Mrs @ 224-6006
GREENSPAN AV INTERSECTS

GLENCLIFF DR —FROM 9200 PARAMOUNT AV NORTH TO LAKE JUNE RD

ZIP CODE 75217
SAN LEON DR BEGINS
1035 Green Luther E @
1040 Clementa Paul C @ 391-9396
1058 Reil Henry J @ 391-7544
1101 Gore William D @ 391-0855
1108 Darnell Aivia A @ 398-5567
1109 Vacant
1117 Carter Carl W @ 391-0669
1123 Rail Richd @
1141 Kerby C A @ 391-3954
1206 Vacant
1207 Vacant
1218 Shoemaker Willis B @ 391-0838
1213 Vacant
1226 Tabor Wm 391-5238
1231 Vacant
LAKE JUNE RD INTERSECTS

GLENCOE ST —FROM 2223 N HENDERSON AV NORTH TO ELLSWORTH

ZIP CODE 75206
2008 Ryan K 826-9834
2010 Vacant
2021 Vacant
2025 Hardin J B @ 826-5042
2029 Madrigal Nichola L
2031 Vacant
MELROSE BEGINS
MADERA INTERSECTS
2127 Parr Maude Mrs @ 827-1134
RICHMOND AV BEGINS
2203 Carroll Wm E @ 824-3925
2207 Vacant
2210 Aguirre Miguel 827-9333
BELMONT AV INTERSECTS
2309 Najera Leopoldo 824-0284
2311 Camero Lupe Mrs 821-1292
BONITA AV INTERSECTS
2403 Sanchez Frank R 827-1817

GLENCOE ST —FROM 2223 N HENDERSON AV NORTH TO ELLSWORTH

2414 Douglas B A 826-3979
2416 Albright Gloria 828-1197
MILLER AV INTERSECTS
2716 Soto Liliana M
VICKERY BLVD INTERSECTS
GOODWIN AV INTERSECTS
VANDERBILT AV INTERSECTS
RIDGEPALE AV INTERSECTS
MONTICELLO AV INTERSECTS

RICHARD INTERSECTS WILLIS INTERSECTS

2614 Douglas B A 826-3979
2614 Albright Gloria 828-1197
MILLER AV INTERSECTS
2716 Soto Liliana M
VICKERY BLVD INTERSECTS
GOODWIN AV INTERSECTS
VANDERBILT AV INTERSECTS
RIDGEPALE AV INTERSECTS
MONTICELLO AV INTERSECTS

MERRIMAC INTERSECTS MERCEDES INTERSECTS

MORNINGSIDE AV INTERSECTS
MC COMMAS AV INTERSECTS

LONGVIEW AV INTERSECTS MARTEL AV INTERSECTS

3736 Shenandoah Apartments 824-4406
101 Browne M H 826-1695
102 Guthrie Sue
103 Green A J 824-0554
104 Malone W B 827-3944
105 Dulin Benny D
106 Vacant
107 Mendrin Cath W
108 Shaffer Marguerite 826-1189
109 Heritry Robt E 827-9496
110 Forschmidt Henry 826-5709
111 Lalla Oscar J 827-1245

2687863.6 Page: A16

**QUAIL RUN ST -FROM 9000
CAPRI DR EAST TO JUPITER
RD**

ZIP CODE 75238
ROLLING ROCK LA INTERSECTS
11008 Johnson Richd L @ 348-2157
11015 Britt Robert M @ 348-2885
11020*Carrell M L 341-0481
11021 Thornton John D @ 341-7018
11027 Lowery Robert N @ 348-1341
11028 Nichols Wm H @ 341-5518
11033 Hunt Dan W @ 341-5001
11034 Warner Arden R @ 341-8174
11039*Pittman Jack M @ 341-9872
11044 Overton Glen R @ 348-6515
11045 Carroll Jack D 349-0648
11050 Umann Emil @ 348-8885
11051 Woods David @ 341-2328
11058 Warren Margt Mrs 348-3424
11059 Dennis Glen D @ 348-2217
11064 Horton David G @ 341-0688
11065 Buckner Robt P @
11071 Wood Mervil D @ 341-0416
HACKNEY LA INTERSECTS
11101 Goss Roland F @ 341-4497
11105 Smith James L @ 348-8296
11106 Smith Ed @
11110*Harper Billy J Jr 341-6178
11111 Kirksey Cecil T Jr @ 348-4679
11114 Neubrand Robt II @ 341-8158
11115 Smith Odus R @ 349-0046
11118 Carper Sabra D 348-7625
11119 Kelley James W @ 341-9363
11124 Tarte Robt D @ 348-1032
11130 Johnson Johnny D @ 341-4331
11136 Tiller Marvin J @ 348-8624
COVEY CT BEGINS
11142*Ballentine Ralph
11145 Bowen David H @ 341-5474
11154 Hall Gaylen R @ 348-5377
11160 Mc Nally Wm D @ 348-7254
FLICKER LA INTERSECTS
11206 Bryant Geo M @ 348-2478
11210*Conditt Kathie N @ 348-5991
11216 Ripley Valard @ 341-8835
11220 Cross Charles A 341-5519
11226 Cooke Jack M @ 341-7900
11230 Wiggs Gene W @ 341-5719
11236 Mc Nary Wm H @ 348-1962
11240*Barnes Herbert F 341-0946
11246 Acosta Salvador V @ 341-5811
WHITEWING LA BEGINS
11306 Abell James S @ 348-0565
11310 Robison Samuel A Jr @
341-4609
11316 Gruner Robt @ 348-2939
11320 Oglesbee Jerry L 341-5593
11326 Mc Gowan Billy R 341-8325
PANDORA LA BEGINS
11330 Wilson Wm T @ 348-5597
11336 De Clerf David
11337 Arnold Bill 341-2906
11338 Ahlborn Veta Mrs 341-6503
11339 Phillips Verma S 341-4080
11340 Ahlborn Byron T 341-5032
11341*Hanchey Fred L 341-7836
11342*Smith Paul W 341-0178
11343 Standerfer Leslie W 341-6854
11344 Smith Charles E 348-6282
11345 Mc Donald Glen B
11346 Rodgers Hazel L 341-5199
11347 Betty Barbara J 341-6718
11348*Scott Iveta
11349*Buck Cody L 341-3632
11350*Noley Patay L @ 348-3576
11351*Hopkins Curtis S 341-6557
11352*Noley Gerry 341-9883
11353*Massey A J
11354*Eppright Jeanie F
11355*Pollier David W
11356 No Return
11357 Statz
11358 Shanks Roy
11359*Bates Leroy J 349-0553
11360*Herr Jack @
11361*Schreiner Raymond J 341-8588
11362 Stallings R H @ 341-6083
11363 Cardwell Billy B @ 341-0061
11364 Stone Joe C 341-3278
11365 Richardson Leon F 341-2835
11366 Melton John H 341-1085
11367*Alexander Clarence E
11368 Melton Roger L 341-1370

**QUAKER ST -FROM A DEAD END
EAST TO 2841 IRVING BLVD**

ZIP CODE 75207
1101 Parnell Southwest Transport Inc
local cartage 630-5351
1108 Mailing Service Co adv direct
mail 637-5820
1109 Power Tool Center Of Dallas
634-2880
1110 Hollander Home Fashions Inc
pillow mfrs 630-6825
1111 Vacant
1114 Kroehler Furniture (Stge)
1116 Service Tool & Supply Co mfrs
637-6080
1118 Transiwrap Plastics (Texas Div)
630-1417
1130 Love Envelopes Inc mfr 637-5900
1133 Major Supply Inc whol hgt & air
condng supp 637-3310
1144 Vacant
1145 Hewmet-Southern (Extrusion Div)
aluminum fabricating 631-0341
1153 Town & Country Vending Service
Inc 637-5880

1160 Malone E B Co bedding mfrs
637-0191
1162 Malone E B Co (whae)
1164 Select Imports RI8-7773
1165 Lou's Kitchen & Food Service
caterers 637-5737
1166 A M F A C Drug Supply
638-7150
1170 Pumpco Supply pump sup whol
630-2255
1174 Monarch Paper Co whol 631-8530
1178 Triangle Pacific cabinets 637-4320
1182 Globe-Albany Corp mfrs of inde
fabrics 638-4432
1188 Vacant
1225 Vacant

**QUANAH ST -FROM 11200
VASALIA EAST TO SHILOH RD**

ZIP CODE 75228
2810 Hernandez Carmen @ 328-0790
2811 Mc Afee Lonnie T @ 327-6066
2816 Hinson Odia @ 321-5122
2817 Kennedy Ellis L @ 327-1021
2820*Hinton M J 327-1370
2821 Morgan Walter L @ 321-1426
2826 Tibbe M E
2827 Sciles R A
2830 Pearson Terry B @ 321-6686
2831 Tollerton Alec D @ 324-3591
2836 Alexander H Gordon @ 327-8958
2837 Newman Melvin E @ 327-2555
SHILOH RD INTERSECTS

**QUARRY ST -FROM 6000
CHIPPEWA DR NORTHEAST TO
RICHEY**

ZIP CODE 75212
2005 Bailey Wm M @ 637-1653
2006 Barron Filomono M @ 630-1665
2007 Barron Bernardo @ 631-5217
2014 Westbrook Lee Roy Steel Forms
Erection Co 634-2217
2023*Bailey Kenneth W
2025 Bailey Wm M Jr sign pnter @
631-8808
2030 Bellamy Co The air condng parts
mfg 630-4988
2031 Metcalf Ditching Co excavating
contr 631-1166
2043 Metcalf Ditching Co (Whse)
631-1166
2102 Hazel Harmon @ 637-4975
2103 Pineda Martin H @ 630-0117
2114 Encco Construction Co 634-0587
2121 Accent Wardrobe Door Co (whse)
VAN HISE BEGINS
2211 Warren Grady R @ 637-1858
2221 Stubbay Ray
JIM ENDS
MC DANIEL ENDS
RICHEY INTERSECTS

**QUARTERMILE LA -FROM 16809
COLEGROVE DR EAST**

ZIP CODE 75240
7004 Vacant (7 Hsees 7004-7016)
7019*Mc Clanahan J B 661-3789
7020 Vacant
7024 Pierce Douglas B @ 387-1936
7028 Vacant
7036 Vacant
7039 Laughlin J Craig @ 233-2951
7040*Christman Ronald P 387-4315
7044 Vacant
COLE GROVE DR ENDS
7749*Meadow Gerald L 661-2195

**QUARTERWAY DR -FROM 6000
MEADOW CREEK DR EAST**

ZIP CODE 75240
6810 Abbey Wm C @ 239-6156
6811 Eberhardt Robt J @ 233-7352
6816 Pitel Robt A @ 233-2310
6821 Brown Thos C @ 233-1450
6826 Lynch Al @ 661-1186
6827 Davenport John C @ 661-5549
6834 Bateman Neldon @ 233-8824
6835 Sunshine Richd @
6842*Loconto Pat A @ 233-1667
6843*Goya Tom 239-9979
6909 Parrish Charles A @ 239-2134
6908 Winchell Bill @
6916 Bowen W M @ 239-4595
6917 Abersold Robt A TEL
6924 Langley Willard M @ 233-2435
6927 Wells Gerald @ 661-5785
6932 Wells Lester 661-5730
6937 Vacant
6940 Allen Michl R @ 239-3639
6947 Hall Eldon G @ 239-3392
6950 Oberhelman Robt @ 239-9070
VISTA RIDGE DR INTERSECTS

**QUARTET DR -FROM 1000 BLK
HIDDEN VALLEY DR
SOUTHEAST**

ZIP CODE 75241
1404 Jordan Macie @ 372-3825
1406 Choice Albert @ 372-3825
1407 Jones Caleb @
1410 Hunter Herbert @ 372-0369
1411 Vacant
1416*Taylor E J

1417 Rogers K D 374-2264
1420 Crawford Iberta Mrs @
1421*Bauth Clarence @
1426 Vacant
1427 Thomas Luellen @ 378-1227
1430 Hiss Walter @
1431*Crenshaw Leslie 372-6124
1434*Simpson Gil
1435 Gough Timothy @ 374-5908
1438 Smith Jimmie
1441 Vacant

**QUEBEC ST -FROM 4800
LAKAWANA WEST TO BEYOND
CALVERT**

ZIP CODE 75247
3116 Parrott Oil Corp marketers
631-3150
3138 North American Van Lines (Stge)
READING BEGINS
3148 Cliff Delivery Service Inc (Whse)
631-6810
3150 Cliff Delivery Service Inc 631-6810
3184 Decibel Products Inc radio & telev
sup mfrs 631-0310
3196 Great Western Sugar Co The
631-9808
WOODALL BEGINS
3276 Joy Cartage Co del 638-8330
3280 General Tire (Whse) 639-6936
3284 Maremont Marketing Inc 638-0413
CALVERT BEGINS
3310 Building
ROOMS
2 Detroit Chemical Industries (Ofc)
631-0453
3 Mc Gaw Laboratories (Reg Ofc)
631-2561
5 Masury-Columbia jan sup
631-5582
9 Broadway Warehouse 634-2570
Eureka Co cacuum cin 630-0424
STREET CONTINUED

**QUEENS FERRY LA -FROM 16800
DUNDRENN LA EAST**

ZIP CODE 75240
7603 Vacant (5 Hsees 7603-07)
7619 Under Constn (5 Hsees 7619-30)
LOCH MARREE LA INTERSECTS
7703 Vacant
7705 Vacant
7707 Vacant
FALLKIRK DR ENDS
LAUDEN LA INTERSECTS
QUEENS GARDEN DR -FROM
16800 MEANDERING LA EAST
ZIP CODE 75240
DUNDRENN LA INTERSECTS
7610 Under Constn (4 Hsees 7610-19)
LOCH MARREE LA INTERSECTS
7701 Under Constn
7702 Under Constn
7704 Vacant
7710 Under Constn
7711 Under Constn
7715 Vacant
LAUDEN LA INTERSECTS

**QUEENSWAY -FROM 1100
MURDOCK RD EAST TO DOWDY
FERRY RD**

ZIP CODE 75217
SEMINOLE DR INTERSECTS
8100 Calvary Full Gospel Temple
8119 Vacant
8127 Hike Frank @ 391-3896
8133 Smith Archie C @ 381-3435
8135 Smith Jackson B carp contr @
391-7975
8143 Herrin Earl D
8203 Vacant
CABOT DR INTERSECTS
8211 Beeson John W @ 391-1902
DOWDY FERRY RD INTERSECTS

**QUEENSWOOD LA -FROM 9874
BROKEN BOW RD NORTH TO
ESTATE LA**

ZIP CODE 75238
9605 Gooch Roland W @ 341-0587
9606 Pace Painters 348-4539
Pace Geo T @ 348-9188
9612 Sears Harry G @ 348-3582
9617 Vogel John J @ 348-4525
9618 Norton Rich M @ 348-9057
9621 Ogden Nelson J @ 348-7091
EDGECLIFF DR BEGINS
9625 Mc Mahan Jeannette Mrs @
348-7458
9629 Corley James L @ 341-7352
9633 Schutz Bill
9637 Terrell Walter J @ 348-0787
9641 Pennington Wm R @
GREENFIELD DR BEGINS
9646 Cooper David E @ 348-9157
9651 Farabee James M @ 348-0281

**KINGSLEY RD INTERSECTS
9707 Vacant**

9711*Buckley W D
LARCHBROOK LA BEGINS

9715 Stiff Glen D @ 341-3298
9718*Moore Charley 348-9024
9719*Roger Billie
9722*Barnett James
9723*Harlow E Lee 341-6916
9726 Munnerlyn Don W @ 348-1597
9727 Husel Harold R @ 341-7472
9730 Suri M Mohan @ 341-0594
9731 Harrington Jack @ 348-0848
9734 Gesser Eugene H 341-1338
9735 Mellor Edgar I @ 348-5142
9740 Campbell Glenn L @ 348-7618
9741*Hubenan Annell
9746*White Eug T
9747*Mc Neil Michl L
9752 Mc Namara A Robt @ 341-0522
9753*Killian Ed
KNOLL KREST DR INTERSECTS
9805 Bowdry Wm P III @ 348-6383
9806 Barnett Don C @ 341-1190
9814 Forthright R Andrew 348-7695
9815 Graham Darol T @ 348-4819
9820 Coy Adwan Mrs @
9821*Anastus Jose P 341-5253
9825 Vester E L @ 341-7615
9826*York Gregory 348-1879
9831 Muse Charles B @ 348-8346
9832*Wood Clark A 341-6472
9837 No Return
9838 Cimmerman Fred G Jr @
348-1742
9843 Russell D B @ 341-4023
9844*Mc Evoy Wm F
9850 Mackenzie Geo A @ 348-3282
9851 Hurley Joe R @ 341-8346
9855 Vacant
9856 Pace Robert C @ 348-8647
9859*Moore Jerry
9862 Mc Ginty John W @ 348-3773
9863 Ferguson Thos D @ 348-7999

**QUERIDA LA -FROM 7600 BLK
LA MANGA SOUTH THEN EAST
THEN NORTH TO LA MANGA
DR**

ZIP CODE 75240
7606 Hokanson Merle G @
7612 Schwartz Stanley @ 233-2488
7616 Reiter Harvey @ 233-2110
7620*Kennedy Harvey J @ 233-3104
7624 Blum Ted @ 233-1590
7625 Pierce Kenneth M 233-0322
7628 Spinella Glenn P @ 233-2078
7634 Land Roy L @ 233-8959
7635 Ryan Gary L @ 387-1714
7640 Luker Glenn H 239-6810
7641 Holwerda Harvey J @ 233-7463
7646 Burton Daisy Mrs @ 233-6931
7647 Ard Darrell F @ 233-7123
7652 Wolff Ronald I 233-7544
7653 Clark Allen B @ 233-6247
7658*Bender Michael S
7659 Ranta W R @ 233-6534
7664 Kight Charles @ 239-2048
7665 Harris Sigmund B @ 233-3696
7670 Jones Richd E @ 387-0225
7671 Chown Steven T @ 661-9447
7676 Madison Richd L @ 233-2758
7677 Steinhoff John R @ 239-7632
7705 Rice Charles R 239-4391
7706 Bernsey Alex A @ 233-5990
7711 Ryan Lou 239-8813
7712 Young James F @ 233-0437
7717 Layne Allen M @ 239-6016
Layne Robt
7718 Mc Millan Helen Mrs @ 387-0658
7723 Swartz C E @ 239-6929
7724 Giddens M Gayle Mrs @
239-4103
7729 Kastel Gary I @ 233-0843
7730 Scarlett Freeman @ 233-9382
7735 Snyder Arth R @ 239-6568
7736 Holmes Roger @ 239-4239
7741 Pakes Steven P @ 233-3948
7742 Gilliam James N @
7747 Spoelc Robt E @ 233-0476
7748 Price Donald C @ 239-3247
7753 Luak John C @ 233-3413
7754 Green Harry @ 239-4915
7759 Wilson Sam L @
7760 Lathrop Warren A Jr @ 239-6719
7765 Smart Clyde R @ 661-5349
7766 Phlavinn Ardene @ 233-3809
7771 Schrimmer Roy M @ 387-0016
7772 Blount Robt W @ 239-6669
SPRING CREEK DR INTERSECTS
7805 Parnell Rex W @ 661-5586
7806 Gibson Kenneth Rev @ 661-8421
7811 Conzelman Wm S @ 387-1231
7812 Leslie Elmer N @ 239-4907
7817 Cole E Lamar @ 239-6871
7818 Laves Lee B @ 233-3125
7823 Apel Philip G @ 239-4996
7824 Bernstein A L @
7829 King Yancy R 233-1129
7830 Albertson Joseph W @ 239-7872
7835 Zimmerman James R 239-2533
7836 Kalmbach Roland E Jr @
233-3247
7841 Henley Barbara H Mrs @
239-5709
7842 Bremer G E @ 239-6760
7847 Bullock Geo @ 661-0948
7848 Schott John @ 233-7411
7853*Ellison Austin M @ 239-4078
7854 Walbeck Wm S @ 233-7248
7859 Smith J R 239-1108
7860 Bomba Steven J @ 233-7524
7866 Mc Williams A C @ 233-6922
7870 Barker Joseph D @ 233-3550
7873 Townsend Bill G @ 233-2673
7874 Johnson John B Jr 233-4667

7878 Lichtenstein Robt H @ 233-5325
7879 Olsen Edw @ 233-4816
7884 Becker Fred W 239-9809
7887 Edmonds R B @ 238-9649
7890 Viter David A @ 238-8622
7896 Johnson John H @ 233-1644
LA MANGA DR INTERSECTS

**QUIET LA -FROM 4200 BLK OLDE
FORGE RD SOUTH**

ZIP CODE 75233
4301 Village Green Apartments
338-3222
*Hutaon James
4302 Jarratt Cleo
4303*Burns Tim
4304*Mackey Jerry
4305*Clark Harrie
4306 Bowen Naomi
4307 Williams J H 339-4420
4308 Guy M L 337-4127
4309 Blakey Marvin
4310*Johnson E D
4311 Thomas Pat 337-1207
4312*O'Connor Michl
4314 Walters Glen
4315 Simons Lena 330-8725
4318 Barber Joyce M Mrs
4319*Williams Sadie
4320*Nelson Gussman
4321*Chambers Cindy
4322 Roberts Marcia 331-4501
4323 Vacant
4324 Carr Jane
4325 Mc Cormack Shirley
4327 Vacant
4328 Pulley Lynn 331-6537
4328 Dantzier Carolyn
4330*Anderson Bernice
4332 Graham Dale 330-6342
4334 Kaumeyer M R 337-7882
4336 Board Jack B 337-7921
4337 Soggett Mildred B 330-7053
4339 Baker Fred L 330-7194
4341 Mc Queen Russell
4343 Alden Carl 339-7902
4345 Barnett R E 337-6843
4347 Crowe Gordon 331-1680
4349*Hilliard Gail
4351 Clark Gary
4356*Witherspoon Eva
4357 Duncan Ruby C Mrs 337-4125
4358*Morgan Ors M
4359 Bell Nick 337-9461
4360 Pollard Lorene 330-1172
4361 Harrison Gladys 337-5497
4362 Parker W W 330-9585
4363 Shick Charles 331-2090
4364 Fuller Mary 331-8243
4365*Davis Sueie
4366 Smith S Dee 331-6124
4367 Fleming Wayne 337-8670
4368 Roberts Juanita
4369 Shofft Amber 339-2004

**QUINCY LA -FROM 5800 ROYAL
LA NORTH BEY CHARESTOWN
DR**

ZIP CODE 75230
GRAMERCY PL BEGINS
BURGUNDY DR BEGINS
AZALEA LA BEGINS
ROYAL CREST DR BEGINS
ELDERWOOD DR BEGINS
NORTHAVEN DR INTERSECTS
MEADOWCREST DR INTERSECTS
BOCA RATON DR INTERSECTS
DEL ROY DR INTERSECTS
PRESTON HAVEN DR INTERSECTS
CALADIUM DR INTERSECTS
NORTHMOOR DR BEGINS

11525 Gendler Preston M @ 239-1912
FOREST LA INTERSECTS
11809 Ross Lewis A 233-3200
11817 Jones Peggy B 233-7040
11825 Mall Harold L @ 233-2077
BROOKSTOWN DR BEGINS
11907 Houdek Thomas J 239-4939
11915 Williamson H E @ 233-6695
11923 Guion Louis I III @
11931 Ravkind Wm M @ 239-5545
RIDGETOWN CIR BEGINS
11938 Cook Geo S @ 233-8057
11947 Thalman Stanley E @ 661-1608
11955 Rortino Anthony @ 233-3925
LINDENSHIRE LA
12007 Fagan Russell M @ 233-5369
12015 Caldwell Richard 239-8008
12023*Groves John R 387-1178
WILLOW LA INTERSECTS
12109 Swango Robt @ 233-2578
12117 Aylor Clyde F Jr @ 233-7078
12123 Gray Larry O
12205 Smith G Lynn @ 661-0227
12217 Blensie Geo B @ 661-8926
WILLIAMSTOWN DR BEGINS
12203 Parks Raleigh J @ 233-4566
12309 Schwade Jack 661-5925
12313 Chambers Howard R @ 233-3068
MELETO LA BEGINS
12405 Grayson Dorothy L 233-0997
12411 Ferguson Roy @ 661-3081
12417 Stephens John B @
12428 Platt Melvin R @ 233-3154
CHARLESTON DR BEGINS
12507 Ralston W P 387-0237

BROOKSHIRE DR—Contd
 8858 Lefkowitz H R 691-1056
 8960 Dennard Robt E 691-9169
 8961 Aranson Myron E 691-3964
 8966 Overcast Reese A 361-9811
 9007 Abusait T A 369-0179
 7010 Donald Martin 361-4920
 7015 Vacant
 7020 Walden Dennis 361-4835
 7023 Waters T P 691-3147
 7030 Cowell Neal A 361-6464
 7031 Vanderveld John 692-8995
 7039 Reenick Sid E 691-2277
 7040 Gaffney Peter D 361-5799
 7047 Hart Richard W 692-8807
 7050 Boulder Suite 692-6862
 7060 Jacobs Michl 363-8516
ORCHID LA INTERSECTS
 7110 Rubin Donald 691-3237
 7140 Holt H Deon 691-7179
 7148 Cnell Stanton M 691-7900

**BROOKSIDE DR N—FROM 6733
 COVINGTON LA NORTHWEST
 TO JUNIUS**

ZIP CODE 75214
 101 Lakewood Terrace Apartments
 A Rendon Edward 824-3395
 B Spradlin Judy A Mrs
 C*Hemphill Mark
 D Offit D L 825-0772

103 Apartments
 A*Olvera Juan 827-4373
 B*O'Neill Alvin 823-7667
 C Nathan Estelle
 D Pemberton Jean

105 Apartments
 A Stuart C M 825-1431
 B*Young Dennis R 821-5439
 C Laird M F 827-9846
 D No Return

107 Apartments
 A Baugh Vivian 821-2565
 B Henry A E
 D Donean B

TREMONT ST ENDS
 800*Baerich A G Jr 821-5600
 802 Shiela Eunice B Mrs 821-1538
 810 Head Charles L 827-8208
 817 No Return
 818 Stark G L 821-9066
 822 Meier Agnes D 826-4615
JUNIUS ST INTERSECTS

**BROOKSIDE DR S—FROM 6733
 COVINGTON LA SOUTHEAST 1/4
 BLK**

ZIP CODE 75214
 101 Lakewood Terrace Apartments
 A Dennard G E 821-7624
 B Valentine C 821-1842
 C Baker James E 824-4985
 D*Castro Roy A 821-3089

103 Apartments
 A*Duncan Emily
 B Nation Marie 827-1608
 C Mackey James D
 D Roling Pat 827-6779

**BROOKSTOWN DR—FROM 11825
 QUINCY LA EAST TO
 JAMESTOWN RD**

ZIP CODE 75230
 5907 Sneed C W Jr 239-5634
 5914 Plumlee James 239-5185
 5915 Lindsay D G 387-9373
 5923 Rabb Clarence E 239-3076
 5924 Thompson C T 661-5486
 5931 Cohen Norman A 239-0755
 5932 Helwig James F 239-9563
 5939 Norton A M 386-9968
 5940 Lee Herbert H 239-3534
 5949 Ballard Franklin E 239-2584
 5950 Elson Chris 239-3166
 5955*Frable Curtis L 386-4938
NUESTRA DR INTERSECTS
 5705 Hughes Lannie R 661-8509
 5715 Cianci Salvatore R 239-0915
 5716 Sechrest Wm B 239-6271
 5721 Peeler Wm R 386-7337
 5726 Roberts Gordon J 239-3806
 5732 Carter H Gray 232-0404
 5734 Friedlander D Gilbert 233-5946
 5735 Rhodes Herman L 239-6778
 5744 Shanley John F 233-9409
 5745 Case Parks L 239-2091
 5752 Clark C R 661-8993
 5806 Wolff Helmut O 233-0345
 5809 Bernstein Ira 239-6555
 5816 Huff James D 387-1621
RIDGETOWN CIR ENDS
 5836 Bodoley Edward S 239-9464
JAMESTOWN DR INTERSECTS

**BROOKVIEW DR—FROM 9500 BLK
 MIDWAY RD EAST TO
 MEADOWBROOK RD**

ZIP CODE 75220
 4294 Wallace David B 352-3254
 4298 Claus William H 351-4973
 4211 Garonick Sylvia H 352-2563
 4214 Fowler Jerry S 352-2563
 4216 Koch A Lighting Co 350-2865
 4220 Koch Arend J 350-8307
 4222 Matthews Walter L 357-0619
 4223 Davis Harry 352-3466

4231 Dumas Jack M 357-2677
 4247 Erikson Horrell G 352-8897
 4306 Uhler Kath C Mrs 351-3104
 4311 Rudine Francis L 351-4085
 4314 Rice Arth L 351-5871
 4317*O'Frieda Place c/o 357-4027
 Thompson R L 357-2606
 4322 Sparks Leon N 352-6344
 4331 Ellis James E 352-6000
 4334 Babrook Robt R 358-1189
 4342 Graham E Allan 352-2242
 4347 Anton Kirt 357-2798
MANCHESTER DR INTERSECTS
 4400 Massey Sarah L Mrs 357-7664
 4407 Neece Jane B Mrs 351-5782
 4418 Gerhard James G 357-8775
 4423 Norton W Autry 351-3022
 4426 Mc Burney Charles G 352-1400
 4436 Hubler Jack 352-1400
 4446 Gibbs Roger D 351-4447
 4447 Williamson Bowen 357-2954
 4453*Maxson G G 350-0514
 4506 Maxson John S 352-1232
 4507 Anderson Claude I 352-6884
 4518 Dishaw Raymond J 350-2022
 4526 Kebrle John 358-4249
 4538*Morgan John M Jr 350-4508
 4554 Neil Roberts Mrs 352-7177
MIRON DR ENDS
ROCKBROOK INTERSECTS
 4600 Bond Roland S 352-0616

SUNNY BROOK LA INTERSECTS
 4810 Herrick Martin R 369-6949
 4815 Winspear Wm W 363-8739
 4818 Stewart Jonnie L Mrs 368-3225
 4830 Dickinson Ray T 361-6460
 4831 Bartune Lawrence S 363-8164
 4842 Bromberg Henry L Jr 361-0053
 4907 Roberts Melinda 750-6040
 4911 Wadsworth R R Jr 361-0318
 4914 Struther Wm K III 691-1606
 4928 Fitch John L 363-8778
 4938 Mc Gee Henry I Jr 361-6718
 4939 Long Charles E Jr Hon 361-7811
 4947 Cumby James M 368-2543
 5012 Lundberg Fred G 361-0999
 5015 O'Connor Wm T 739-3013
 5024 Young Michl D 691-5313
 5033 Campbell Edw V 361-1440
 5038*Ewing Finley Jr 368-4249
INWOOD RD INTERSECTS
 5100 Schofield Wm C 363-0734
 5103*Poston George 368-8422
 5127 Jones Billy R 361-6594
 5128 Munson David M 361-9655
 5138 Walters E Earl 361-6941
 5206 Rowlett Charles W 363-1785
 5206 Cochran Kendall P 363-9221
 5226 Hunter J Peyton Jr 361-1560
MEADOWBROOK RD INTERSECTS

**BROOKWOOD DR—FROM 800
 FIVE MILE PKWY SOUTHWEST
 TO S POLK AV**

ZIP CODE 75224
TARRYALL DR INTERSECTS
 812 Ewton H W 375-5906
 818 Miller Ted R 371-5272
 824 Hill Charles E 376-5670
 829 Vacant
 835*Stefford M S 372-3912
 841*Riddle Charles 376-3854
PARKWOOD DEAD ENDS
 905 Taylor Cleve 376-3854
 906 Conway Gloria 372-0685
 911 Loehr Leonard F 371-1620
 924*Martin John 371-7077
 942 Baker B J 371-7077
CHANNING AV ENDS
S POLK AV INTERSECTS

**BROOM ST—FROM 2200 N
 LAMAR EAST TO N FIELD**

ZIP CODE 75202
LAW ST INTERSECTS
GRIFPIN ST INTERSECTS
SUMMER ST INTERSECTS
 1311 Roach Paint Co (Retail Sales)
N FIELD ST INTERSECTS

**BROTHERTON ST—FROM
 FOREST RD WEST 1/4 BLK 1
 NORTH OF BIRDSONG**

ZIP CODE 75203

**BROWDER ST—FROM 503
 COMMERCE SOUTH BEYOND
 PARKER**

ZIP CODE 75201
COMMERCE INTERSECTS
 206 1/4 Palace Of Dallas Billiards
 748-3129
 209 Under Constn

JACKSON ST INTERSECTS
 309 Vacant
 311 Vacant

WOOD ST INTERSECTS

CANTON INTERSECTS
CADIZ INTERSECTS

**900 First Church Of Christ Scientist
 CORSIANA INTERSECTS
 ZIP CODE 75215**

1107 Sullivan Transfer Co (Whse)
 1110 Vacant

**POCAHONTAS INTERSECTS
 BLAKENY INTERSECTS
 BELLEVUE ENDS**

SULLIVAN DR INTERSECTS
 1504 Griffin Mobil Oil (Print Shop)
 658-2158
GANO INTERSECTS
 1601 Offset Plate Graining Inc
 lithographers 428-3153
 1605 Vacant
 1611*Trevino Reynolda 428-6028
 1613 Trevino Renaldo 428-6028
MCC KEE INTERSECTS
 1700 Rodriguez Antonio
 1710 Apartments
 1 Richardson Chester
 2 Simon Percy
 3 Williams Lawrence
 4 Vacant
 5 Wood A L

1713 Vacant
BEAUMONT INTERSECTS
 1803 Second Corinthian Church
 1804*Matamoros Estevean 428-5298
 1811 Williams & Gill Inc elec contrs
 428-6131

1815 Apartments
 Vacant
 B Gomez Jose
 C*Torres Dan
 D Trevino Albert

HICKORY INTERSECTS
 1900*Casia Antion
 1903*Marcus Salome 1
 1909 Uptown Motel No 1 428-8554

SEEDYAR INTERSECTS
 2004*Seders Clarence
 2006 Ball Olie Mrs 428-7060
 2027 Barnes Marquon W 428-1814

REAR RED'S GARAGE 428-1814
 2008 Vacant
 2009 Martinez Juan 421-0682
 2012 Chavez Rebecca

SAVANNAH INTERSECTS
 2103 Salvation Army Thrift Store No 2
 gentl med used 428-9313

2118 Inner City Baptist Ch
 Communities Ministries Cntr
 2125*Turner Russell H

CORINTH ST INTERSECTS

2100 Vacant
 2103 Salvation Army Thrift Store
 428-9313
 2107 Santa Nolberto N 428-8121
 2118 Inner City Baptist Chapel
 (Activity Center) 426-5468
 2120*Gonzalez Pepe
 2125 Vacant
 2133 Vacant
PARKER ST INTERSECTS

**BROWN PL—FROM 2700
 HAWTHORNE AV NORTHWEST 1
 BLK TO KING'S RD**

ZIP CODE 75219
 4602 Cedar Springs Place apts 526-8581
 Gelazio Rose
 4603*Rivers Carolyn
 4620*Hernandez Alice
 4621 Robinson Theresa A

RALEIGH PL INTERSECTS

4624 Gonzales Judy
 4625*Harris Angela
 4640 Hearne Annie 521-3768
 4641*Roehman Oscar
KING'S RD INTERSECTS

**BROWN ST—FROM 2600 ENID
 NORTHWEST TO LUCAS DR**

ZIP CODE 75219
 3515 Wimbeldon Townhouses
 101 Bradshaw Sam 528-6681
 102 Bottini Richd L
 103 Smith Barbara
 104*Dade Malcolm
 105*Reagon Martha
 106 Frisk Cathy
 107 Marshall Thos F 521-5059
 109 Kennedy Bill Jr 528-5698
 110 Dixon C M
 110 Muhleisen Ronald L 522-9742
 111 Shook Jack B Jr
 112 Woodall H Lee 526-5712
 113 Kingman Tom 521-6179
 114*Campbell Dudley M
 115 Herrick David H 522-2253
 116 Franer Louis 522-4186
 117*Dials Richard 521-9181
 118 Friedman Raymond
 119 Buffington Christina
 120 Brown John S Jr 521-0896
 121*Wisor Michael
 122 Goldstein Robt M 522-0909
 123*Vickers Walter
 124 John J
 125 Martin Tom W 528-7134
 126 Johnston K H 526-5186
 3518 Goodard David Q 528-9912
 3522 Amidon David C Jr 521-5395

HOOD INTERSECTS
 3601 Martinez Felipe 528-8981
 3605 Monteith Iva M Mrs 521-0466
 3609 Newman John H 526-3138
 3612 Baldwin Wm L 521-0808
 3618 O'Quin Marvin 528-3626
 3614 Hunter Eva Mrs 521-2014
 3616 Apartments
 A Morr Miriam 521-4779
 B Neely Susan 522-1414
 C Scott Randy 522-3033
 D*Wade O
 E Thompson D L 522-0329
 F Zick Robt A 522-8406
 G Palmer Nicolette A 526-1011
 H Gerard June H
 I Waitts B
 K Barnhart Barbara
WELBORN INTERSECTS
 3710 Bailey Johnny 522-2538

OAK LAWN AV INTERSECTS

3811 Wiseman Brace Co orthopedic
 appliances 256-8604
 3812 Cottingham Lon
 3816 Wiseman's Mrs Corset Shop
 526-8604
 3817 Vacant
 3820 Edwards Bill 521-8630
 3821 Souza Emma Mrs 526-8232
 3824 No Return

SHELBY INTERSECTS

REAGAN INTERSECTS
 4011 Vacant
 4013 Vacant
 4017 Vacant
 4040 Apartments
 1 Haggard Joanne
 2*Rhiensart M
 3*Strohmayer J
 4*Lynn Parrish
 5*Trevino Maynard
 6*Rodriguez J
 7*Burns C
 8*Baker B

THROCKMORTON ST INTERSECTS

4112 Faust Amelia Mrs 528-7343
 4113*Motto Jerome
 4116 Bentum Jimenez A
 4117 Kallenbach Michl 528-0337
 4118 Vacant
 4119*Probst David 528-8666
 4120 Martinez John H 522-8053

KNIGHT ST INTERSECTS

4212 De Leon Francisco 528-4287
DOUGLAS AV INTERSECTS
 4306 Toll House Apartments
 109 Pitts J
 110*Johnson Ethel
 111 Battles Wanda 521-1524
 118 Smith Kent 528-9659
 119*Obi Cahrlie
 120 Russ Will
 209 Benton Kevin M
 210 Potts Donald
 211 Winters Pete
 218 Simpson Robt 526-7828
 219 Jones Debra 526-3276
 220*Wilmeyer J
 4316 Apartments
 121 Martin Steve
 122 Wallace Robt
 123 Taylor Hazel 526-5110
 120 Simmons Pat
 131 Harvoux Pam
 132 Black Douglas
 221 Green Susan 526-1955
 222*Gudelsky Gary 522-8348
 223*Proctor Thos
 230 Reed Ron 528-6418
 231 Clark Robt
 232 Hampton Judy
 133 Harper Billy
 137*Wright Neal
 138*Muhn J
 139 Bishop Ann
 140 Bowles Eva
 141 Degenhart Paul W 526-6539
 142 Short Robt 528-0738
 143 Chapman Thos 528-7146
 144 Gambellini Diane
 145 Bowman Jim L
 146*Prost J
 147*Adkins Bonnie
 148 Dimock Dani 528-3925
 149 Cronin Timothy 528-3796
 200*Vanich Larry
 237*Augustine J B
 238 Liu David 521-7094
 239 Butler Mel
 240 Martin Pat 526-9210
 241 Mc Alpine Bonnie
 242 Tuminto John
 243*Trent L
 244 Jackson Robt 626-4397
 245 Lee Barbara 521-4782
 246 Bechtold Marvin
 247 Charles Jerry
 248*Mc Guire Michl
 249 Martin Bob 521-4605
 4324 Toll House Apartments
 145 Gurnett Paul
 146*Mc Gaha Ellis
 147*Melocoff John
 148 Newman Blake 526-7367
 245 Wasinger Robt
 246 Doyle Karen 522-2844
 247 Macmillan Brian
 248 Rhodes Michl
 4327 Vacant
 4330 Apartments

149 Reddin Bernice 521-4563
 150 Wade David 528-4458
 151 Buckley Richard
 158 Ballinger Mark
 159 Robt Larry
 160 Keeling John
 163*Smith James
 249 Mc Neil Wayne
 251 Evans Phyllis 521-2347
 258 Henderson Robt
 259 Right Jan
 260*Durand Richd
 4334 Apartments
 161*Booth Marc H
 162*Anderson Phillip
 163 Miller Kendrick
 164 Nail Robt
 173*Garcia Graciela
 174*Smith Robt
 175 Chow Thos 528-8324
 176 No Return
 281 Rockmore R D 526-3906
 282*Minot Darlene
 283 Booth Marc H
 284 Matchwell Glenda

WYCLIFF AV INTERSECTS

4410 Wilson Bobby F 526-5452
 4414 Capley Paul 528-1010
 4443 Puckett Sammie Mrs 528-8575
HONDO INTERSECTS
 4602*Celazo Rose
 4603*Cardenas Rafael
ARROYO ST INTERSECTS
LUCAS DR INTERSECTS

**BROWNING LA—FROM
 GREENWICH LA NORTH TO
 WILLOW LA**

ZIP CODE 75230
 1201*Miller Alex K 661-8247
 12037 Smilack Jerry D 233-7899
 12002 Under Constn
 12008 Under Constn
 12014*Lim Mike F
 12019*Young D 386-4080
 12200*Long Wm A Jr 980-4424
 12023 Jones Geo E 239-0378
 12027 Hurley W H
 12028 Under Constn

**BROWNING ST—FROM MC
 KINNEY NORTHWEST TO
 CEDAR SPRINGS 1 NORTH OF
 SNEED**

ZIP CODE 75201

**BROWNLEE AV E—FROM 2900 S
 BECKLEY AV EAST TO FRIO DR**

ZIP CODE 75216
SEEVERS AV INTERSECTS
RAMSEY AV INTERSECTS
ALABAMA AV INTERSECTS
ARIZONA AV INTERSECTS
 406 Vacant
MICHIGAN AV INTERSECTS
 512 Pruitt Larry
 515 Vacant
ALASKA AV INTERSECTS
S MARSHALL AV INTERSECTS
MARYLAND AV INTERSECTS
IDAHO AV INTERSECTS
S ERVING AV INTERSECTS
FRIO DR INTERSECTS

**BROWNLEE ST W—FROM 2900 S
 BECKLEY AV WEST TO
 EISENHOWER DR**

ZIP CODE 75224
 102*Spraggins Eddie 943-8095
 103 Dunn Mae F 943-5237
 106 Hardeman James G 948-7900
 109*Grant Mary 941-9609
 114*Lee James 948-6754
 115 Livingston Jesse
 118 No Return
 119 Robinson Claude Mae 946-4301
 122 Williams Jeannie M 946-5761
 126*Bryant Deborah Mrs 941-3295
 127*White Sheila A 946-5523
 131 Martin Wm R 946-4204
 132 Davis Mc Kinney 946-7319
 135*Williams Oscar 946-3827
 138 Kelly Wm 941-0610
 141*Mc Neil Archie 941-0691
 142*Pruitt Wanda 941-2026
 145 Whitehead Woodie D 942-3357
TOLUCA AV INTERSECTS
 202 Fielding David 948-6787
 203 Casey Jimmy 948-1728
 208 Tyson Lilly 942-4282
 209 Taylor Freddie L 946-4502
 214 Lancaster
 215*Jackson Lavern Mrs
 218 Johnson Lottie Mrs 946-5707
 223 Nunley Beatrice Mrs 946-7507
 226 Poole Charles J 946-9235
 227 Morgan Roger W 941-1846
 230 Bickford Imogene 943-3217
 231 Deshaizer Earl W 941-2125
 234*Tilley Lawrence
 235 Williams Samuel Jr 943-3929
 238 Vacant
 239 Gray Dorothy L Mrs 946-6806

Dallas Times Herald Largest Classified readership in Dallas

Year 1981 Source R. L. Polk Co. Publishers TP - Adjoining X

FOREST LA-Contd

283 Stroud Gayle
284 Ray Calvin
3460 Saint Matthias Episcopal Church
354-2585
3528 Vacant
3530 Park Forest Plaza bldg 286-0751
Suites
45 Vacant
48 Nowlin Mortgage Co 350-5601
50 Vacant
70 Vacant
82 Vacant
82 Smokenders 358-4411
95 Vacant
96 Vacant
98 American Hydrocarbon Corp
holding co 357-4571
98 Commercial Technology Inc
holding co 358-3326
98 Intercontinental Industries Inc
holding co
98 Trans-Exchange Corp holding
co
102 Vacant
105 Vacant
109 Cuna Mutual Insurance
Society 358-2316
115 Vacant
121 Vacant
125 Parrish James F mfrs rep
130 Vacant
137 Vacant
148 Park Forest Plaza (Ofc)
286-0757
158 Vacant
185 National Farm & Home
Agency 350-9700
187 Vacant
333 Vacant
STREET CONTINUED
3335 American National Bank 247-4303
HIGH DALE DR INTERSECTS
3540 Park Forest Gulf 351-4534
U-Haul 351-4534
3541 Bee Clean Car Wash 620-1293
3545 Jack-In-The-Box Drive-Thru
247-5071
3550 Exchange Savings & Loan Assn
(Br) 357-0227
Halliday Eddy Realtors 357-4581
3552 Radio Shack 350-4522
3555 Wolfe Nursery 241-2383
3556 Mc Guffey's One Hour
Martinizing 357-5162
3560 Vacant
3562 Save-Way Beauty Supply
350-3125
3564 I & M Shoe Repair & Custom
Shoes 352-1217
3565 Dunston's Steakhouse 241-9204
3568 Lammus Barber Shop 351-9359
3572 Genela Coiffures 357-4731
3574 Book Bin Inc 357-2731
3601 Vacant
3605 Arby's Roast Beef 247-3359
3610 Ohman's Sporting Goods 351-9986
3611 Pizza Junction 243-8777
3616 Eckerd Drug Co No 848 358-3397
3618 Fed-Mart Inc dept store 351-3201
Fed Mart Pharmacy 357-6601
3617 Taco Plaza 620-0683
3619 Pizza Inn 241-4104
3622 Texas Federal Savs & Loan Assn
of Dallas 358-5521
3626 Vacant
3629 Burger King No 407 241-5558
3630 Wyatt Cafeteria Inc No 18
357-6943
3633 Kentucky Fried Chicken 241-4120
3636 Joe's Exxon Service Station
357-9493
3637 Lawyer Gene Texaco Service
247-1521
MARSH LA INTERSECTS
3700 Park Forest Shopping Center
351-3812
103 Direct Fashions Inc ladies clo
247-3186
105 House Of Samples mens clo
241-9724
106 Vaughn Jack optom 243-7121
108 Dallas Federal Savings & Loan
Assn 243-6571
109 Park Forest Interiors 241-8373
110 Shook's Sebring Shop 243-9110
111 Accurate Time Service (time
ala & serv) 620-9666
212 Skillern's Drug Store No 6045
357-4667
220 Moses M E Co No 35 352-1172
224 Carpet Tree ala carpet
350-4058
228 Conkling's Young Years
childrens wear 358-5546
300 Konekai Electronics 357-0449
302 Frames Unlimited 352-7348
304 Cinderella Of Dallas women's
clo 350-0551
305 Varsity Uniforms women's clo
350-0681
306 Step In Pants 352-9927
307 Sounds & Visions stereo & tv
350-8681
309 Wallpaper Bin wallpaper sales
353-0402
311 Booth's Toys 352-3118
317 Minerva's Food Stores No 55
352-7827
324 Park Forest Shoe Shop
351-3812

325 Super Subs sandwiches
350-7549
328 Village Shop Thee 351-2153
328 Park Forest Beauty Salon
357-5838
329 Dallas Gold & Silver Exchange
357-1707
331 Park Forest TV & Stereo Inc
357-8436
333 Murray's Men's Shop
336 Murray's Men's Shop clo
353-9829
338 Clark B J Hair Designs
352-1739
340 Clark B J women's clo
352-1739
345 Happy Happy Gifts 358-2285
346 Rick's Tailors 351-4943
349 Park Forest Florist 350-9048
350 Vacant
353 Park Forest Theatre 352-9525
354 Triple Town Office Supply Co
357-2808
362 Floyd J Associates bldg
designers 351-5583
364 Greenleaf Philip R dentist
350-3922
368 Brooks Hal Realty Co 350-2391
370 Dallas North Animal Clinic
352-0409
372 State Farm Insurance 352-6151
374 Nail & Eye The beauty shop
357-8571
400 Firestone Stores Inc 241-7651
STREET CONTINUED
3717 Park Forest Sixty Six Tire &
Service Center 241-5495
3725 Kip's Big Boy Coffee Shops
243-2441
3736 Metropolitan Savings & Loan
350-8757
3745 Jim Realtor 357-4041
3747 Shopping Center
402 Blue Max Performance Center
auto parts 241-8042
404 Southwest Land Title Co
241-6895
U S Post Office Sub-Station
408 Suzanne's Discount Fashion
Outlet clo
411 Brass Bed The ala 243-8789
414 Preston Vickers Fabrics
241-2938
500 Tom Thumb Super Markets
No 40 241-0863
506 Red Carpet Frank Tanzy
Realtors 243-5075
508 Vacant
510 Bird Dog's Outfish pet shop
241-3053
512 Davis John W optom 241-8084
512 Vodvarka Robt J optom
241-8084
600 Morgan's 1 Hour Martinizing
clo 247-2472
601 Lantrip's Beauty Supply (Ofc)
241-1296
602 Lantrip's Beauty Supply
241-1296
603 Weyand Gaye Needlecraft
352-5535
604 Park Forest Health Foods
247-8610
605 Super Style Beauty Salon
606 Sample Room ladies ready to
wear 247-4736
607 Stained Glass Studio 241-8090
608 Vacant
609 Kent Edw J podiatrist
241-8184
609 Garland Fred dentist 241-9244
Coach House The furn 241-2541
614 Fotomat Corporation 358-0611
STREET CONTINUED
3774 Wendy's Hamburgers
3795 Middlekauff Ford 620-1500
3797 Moore Shell Service Center
247-7114
3798 Park Forest Medical Building
357-1579
Claus James G phys 352-9747
Gilmore Jack T phys 357-4386
Skibell Richd B dentist 358-1241
Vacant
Hascal Leonard E podiatrist
351-4724
Arnett C Don dentist 351-6943
4819 Davis Clara L Mrs @ 239-5776
Gutierrez Jose G phys 351-5335
Van Kirk Russell W dentist
357-9066
Hamilton David E dentist
352-6845
Tuggle James W dentist 350-1991
Smith Donald A phys 357-1460
Forest Park Medical Laboratory
358-3061
COX LA INTERSECTS
COLD HARBOR LA BEGINS
ROSSER RD INTERSECTS
SNOW WHITE DR INTERSECTS
MIDWAY RD INTERSECTS
CRESTLINE AV INTERSECTS
GOODFELLOW DR ENDS
MIENDEHALL DR ENDS
WELCH RD INTERSECTS
4609 Billings Arvel M @ 239-5776
4619 Davis Clara L Mrs @ 239-3486
4628 Wehrmann Dorothy Mrs @
239-1584
4639 Johnston Geo C @ 239-2491
4709 Rhea Jean C Mrs @ 661-9661

4719 Wylie Cuthey @ 386-3933
4729 Mitchell Curtis C @ 239-3194
NANWOOD LA BEGINS
4809 Kennedy J N @ 239-1928
4819 Johnson Russell D @ 239-1741
4829 Corn J G Jr @ 239-7584
4839 Tung Albert K H @ 239-9396
4849 Massey Renee L 238-7568
4869 Vacant
4909 Paine D James @ 239-6496
4919 Watson Doug H @ 386-3942
4929 Green James G 239-5780
4939 Perskin Dani H @ 239-1428
4949 Harris Scott W @ 239-5689
NASHWOOD LA ENDS
5107 Wryn James H 386-2978
5133 Forestwood Town House
Community 233-7862
5183 No Return
5185 Cransay Charles 661-5148
5191 Doan Loren W 386-6603
5199 Strickland Richd L 237-1398
IN WOOD RD INTERSECTS
5187 Hayes Richd H 238-3041
5211 Merrill Lynch Realtors real est
233-1800
69091706 Weiner Nansl
Long John Silver's Seafood
Shoppes restr 661-3255
Building
Rooms
102 Vacant
112 Dallas Music House 233-8206
115 White's Wanda Bridge Studio
233-6447
116 Nova Beauty Salon 661-2723
118 Stitches & Patches needlepoint
661-2145
120 Vacant
127a Thornton Myers dentist
233-4439
127a Prince Phil D dentist 233-4439
STREET CONTINUED
5232 Forest Lane Medical & Dental
Building
Forest Wood National Bank Of
Dallas 692-6900
Rooms
100 Statia Robt H dentist 361-7816
101 Vacant
101 Family Clinic 691-8283
107 Suttle Clinic 691-8283
108 Hoffman Peter N dentist
109 Okaner Lionel S dentist
368-3111
130 Vacant
131 Hayden Medical Service phys
691-8021
132 Martin Frances G dentist
369-4100
133 Bio Diagnostic Laboratory
363-0042
STREET CONTINUED
5300 De Grazier John L Lodge No
1349 (APFAM) 368-0605
5310 Forest Lane Medical Center
368-3433
Rooms
101 Ganza Gummuno phys 363-7553
102 Kendrick Geo S dentist
369-8711
103 Kreymer Geo C phys 369-3279
104 Buell David S phys 368-3433
105 Fangman Donald F phys
105 Tenille Bruce S phys
224 Metpath Laboratories 361-2891
203 Vacant
204 Venigsa Fredk W phys
368-6316
204 Kauno Jerry phys
207 Miller Bruce B dentist
363-5528
211 Davidson Joseph W Jr phys
363-7551
STREET CONTINUED
5333 Safeway Store No 653 233-6281
5337 Pizza Inn 233-9850
5341 Bledcoe M O Texaco Service
Station 239-1789
5347 Kawasaki Of Dallas 233-2969
5414 Physician & Surgeons Clinic The
Altick Surgical & Medical Group
363-0121
Altick Frank J phys 363-0121
Cody Ray C phys 363-0121
Lindsay Joseph H phys
Vanderschout Louis phys
Lamb Robt E dentist 363-5097
Northwest Management Services
Inc property management
369-8001
5415 Mobil Car Wash 239-1089
EASTERN AV ENDS
N TOLL RD INTERSECTS
ZIP CODE 75230
DALLAS NORTH TOLLWAY
INTERSECTS
5508 May Manuel
5516 Cate Glenn M @ 363-8152
QUINCY LA BEGINS
5528 Parker Mary L Mrs @ 368-7540
5538 Brent C @ 363-2840
5560 Covington Clifford C @ 368-7010
5520 Glasgow John O @ 361-2943
5530 Cornell Paul E @ 750-8231
5539 North Dallas Presbyterian Church
5540 Counsellor R L Lee 661-7051
5550 Samuelson Phillip @ 361-1478
NUESTRITA INTERSECTS
5709 Groves Nancy L 387-0357
5710 Latimer Carl R 692-6836
5717 Hatley Ashford D @

5720 Lande S P @ 363-6779
5725 Miyashita Shago @ 980-8824
5730 Prensler Sol @ 368-7781
5733 Caudle Alvin S 387-0619
5740 Ithun Mott co 384-1588
5809 Trickett Ed B @ 661-3690
5810 Frishman Boruch @ 368-0782
5819 Latimer Royce R @ 661-8248
5820 Burrow Richd @ 369-9180
5829 Rogers Harold W @ 239-8130
5830 Brown Eug L @ 366-6711
5840 Smith Laurence M 692-6413
JAMESTOWN RD INTERSECTS
5919 Presidents Health Center 233-0123
5925 Preston Forest Tower bldg
353-9682
Preston Forest Tower 353-9662
Meyers & Rosser Pharmacies
239-0331
Rooms
100 Forest Lane Optical 661-9026
101 Henry Joseph M phys
239-1716
104 Vacant
107 Greer Dale W dentist 233-4546
110 Morrell Skeeters Insurance
Agency 387-4527
116 Sherman Allan M podiatrist
733-4351
117 Beauty Boutique 239-0933
121 Yankner Harry A dpm
661-2255
123 Sherman Jon E dentist
239-8732
123 Susan Harry dentist
124 Departure Tours 386-4181
126 State Farm Insurance 233-6788
127 Southwestern Foods 233-6991
129 Greenwood James L dentist
239-0914
130 Preston Forest Family Clinic
387-4693
136 Professional Dental Arts
200 Goodrich Frutiger & Starr
lwyrs 239-8191
200 Southwest Land Title Co
239-8191
200 White David lwyrs 239-8191
201 Western Farm Pak Inc plastics
387-3006
203 Western Foam Pac Inc (Ofc)
204 Vacant
205 Packaging Corporation Of Am
(Ck) (Ck) paper hls products
div 387-2555
206 Paternostro Saml B lwyrs
387-4650
207 Vacant
208 (Intervest) John B dentist
233-4903
214 Vacant
215 National Med Consultants
661-1415
215 Kimberly Nurmes 661-1415
215 Mediant 661-1415
216 Cheyenne Management
Consultants
218 Foster Gary T dds 233-2341
219 London Murray L dentist
239-3550
300 Vacant
301 Rice Ruth E psychologist
386-4333
303 Delafield W Harrel dentist
239-8002
305 Vacant
310 Cole Byron A dentist 233-1142
311 Ornish Irwin K dentist
239-3611
312 Vacant
314 Aurbach Justin E dentist
233-9772
316 Irwin Richd K dentist 239-0327
317 Vacant
318 Croft Lloyd K dentist 239-1147
400 Schenck Sony S child
psychologist 387-2440
401 Sibley E A Residential Design
385-0983
402 Pinkusiewicz Enrique phys
385-1353
407 Freedman Agency The ins
980-8888
407 A A A Surety And Insurance
980-8888
409 Becker Rollin E osteo 233-9669
411 Moore W Ewing Jr acct
387-2122
412 Hall Gary B lwyrs 233-3004
414 Park Chester Co 263-6776
417 Lutkus Frank C designers
419 Martin J A (Addn Sp)
239-5175
420 Thomas D Gary optom
233-9803
421 Mc Donough John W
Investments Real Estate
500 Green Wm J phys 233-6830
501 Dallas Power & Light Co (Dist
Ofc) 387-4570
502 Vacant
503 Johnson Barbara Mrs
electrologist 239-1995
504 Vacant
506 Vacant
508 Vacant
510 Mc Caskill Charles W acct
387-3124
512 Vacant
515 Lohmann Charles L dentist
239-7551
516 Lynn David B dentist 233-4561
517 Otto Dwight R ins agt
661-2900

STREET CONTINUED
5830 Ed's Lawn Equip & Serv Co
363-7291
5937 Jack-In-The-Box restr 233-9457
5941 Braun's Ice Cream & Dairy Store
387-1062
5948 Preston Forest Car Wash 368-6777
PRESTON RD INTERSECTS
ZIP CODE 75230
6029 Fishburn Cleaning & Laundry Co
239-3821
6041 Horseman's Mart western clo
239-3727
6045 Sharon's deli 386-5620
6051 Six Thousand Fifty One Club
private club
6055 Sherwin-Williams Co The
387-0042
6059 Rug Mart The 387-4543
6061 Abby A A A Auto Supply
239-1317
6067 Container Store The household of
containers 386-5034
6073 Fashion Goldmine missy & jr clo
233-7838
6077 Cheese House delicatessen
239-7051
6081 Vacant
6083 English Accent Coiffures 238-8121
6085 Dynamic Personnel 661-5395
6087 House Of Frames picture frames
& painting 239-2068
PRESTON HAVEN ST INTERSECTS
6200 Vacant
6201 Jagd Lewis F @ 239-1557
6243 Zumwalt Connie M Mrs @
239-2770
6317 Rowland D H 233-0902
PINE FOREST INTERSECTS
FOREST SHORE INTERSECTS
6400 Parkman Robt H writer @
361-7000
HIGH FOREST INTERSECTS
6407 Hoover John 661-9665
6438 German Thos K Rev @ 239-2988
Bismarck Sisters Convent
239-1230
6425 Unity Church Of Dallas 233-7106
HIGH FOREST DR ENDS
6600 Gordon Wm K 750-0717
GREEN GRACE LN ENDS
6611 Center Of Light 378-1077
CREEK WAY DR BEGINS
6620 Bloys Paul T 692-1708
6667 Malone Gayle Mrs @ 239-2433
6700 Carr Wm P @ 368-6968
6723 Vacant
HAMPSTEAD LA INTERSECTS
6850 Coats Wm T Jr @ 363-1725
GREENWICH LA ENDS
HILLCREST RD INTERSECTS
6906 Tyler Arthur J Jr @ 369-1675
6916 Iest Don D @ 691-8202
6926 Preston Doris A Mrs @ 368-2942
6936 Sentell Gordon D @ 361-6763
6946 Hatfield Wm C @ 361-6483
7002 No Return
7004 Knight Harry L @ 368-7104
7008 Goodard Ray
7110 Tate Willis M Jr @ 361-7001
7124 Astolfo Louis A Jr @ 696-1347
7171 Electronic Data Sys data
processing 661-6021
7223 Electronic Data Sys (Recruiting
Div) 661-6053
7768 Under Conan
7770 Sizzler Steak House The restr
691-5575
EL HARA CIR BEGINS
HILL HAVEN DR ENDS
PARK CENTRAL PL BEGINS
7777 Medical City Dallas Hospital
661-7000
Meyers & Rosser Pharmacies
661-7997
Medical City Dallas Hosp
(Cafeteria) 661-7117
Views Of Health
Black Forest Bakery 239-5452
Goodies From Goodman candy
661-7905
Medical City Flower & Gifts
661-7740
Medical City Dallas Hosp (News
Stand) 661-7590
Raney's Bar-B-Q 661-7018
Roger's Hair Design 661-7804
SUITES
101 Allen Rufus E phys
102 Artisan Optiks optician
661-0454
103 Culbertson Mabery & Denaby
phys 661-7500
103 Shuman Susan social wkr
103 Stone Carolyn marriage
counselor
103 Crutcher Wm M phys 661-7900
105 Kreisher Aaron L phys
661-7995
105 Halpern Caryn K phys
233-2889
109 Davidson Jaime A phys
661-7020
204 Vanderpool David phys
661-7860
204 Ware Lane B phys 623-2650
204 Winter John W phys 823-2650
208 Solis Margarita C phys
661-7906

Better Homes,

Year 1981 Source R. L. Polk Co. Publishers TP X

Adjoining X

NORTHLAWN ST—Cont'd
WESTLAWN ST ENDS

435
NORTHMOOR DR—FROM 11700
INWOOD RD WEST TO
JAMESTOWN RD

ZIP CODE 75229
 5208 Scubbe R C @ 692-8200
 5207 Reichl Don J 692-0764
 5217 Holland Tom J @ 363-1462
 5218*Blomser Richd @
 5227 Kasmir Cyril D 363-7763
 5228 Goodman Harry @ 369-8778
 5308 Bass Marvin R @ 361-4697
 5310 Hellinghausen Joseph E @
 368-2318

5319 James John R @ 368-3961
 5320 West Robt H @ 691-4625
 5329 Clark Albert R @ 363-7171
 5330 Shorrey James W @
 5405 Outridge Oliver J @ 369-9649
 5406 Gomez Nancy L Mrs @ 363-2088
 Gomez Glenn E
 5415 Epstein Harvey @ 691-4554
 5416 Borgesen Paul @ 691-7387
 5425 Bernier Gerald @ 361-0981
 5426 Salazar Emilio @ 691-0930
 5435*Crunch Bob R Jr 692-1844
 5436 Webb Robert J @ 369-2074

EASTERN AV INTERSECTS
 (NOT OPEN FROM EASTERN AV

77
ZIP CODE 75230
QUINCY LA INTERSECTS
 5509 Kirach Geo J @ 363-3813
 5510 Mackey John W @ 368-1753
 5517 Gordon Lowell O @ 368-4269
 5524 Skibbel Jerome M @ 369-8549
 5525 Ataseo letter shop 750-5728

Neal James @ 369-6045
 5534 Batoon Wm B @ 361-7502
 5535 Purcell F J III @ 361-8166
 5609 Jones Bill R @ 361-5658
 5610 Sisk Dewey B @ 361-1167
 5619 Hedrick M Bruce @ 361-7605
 5620 Johnson Lee R @ 369-7933
 5629 Schaefer Steve G @
 5630*Coiffy Alf E 363-7867
 5639 Waters James D mfrs agt @
 368-8785

5640 Woodruff Horace H @ 368-5319

NUESTRA DR INTERSECTS
 5709 Hendrickson Wm D @ 691-6168
 5710 Ketzmann Otto @ 361-7854
 5719 Garrett Charles A Jr @ 361-5013
 5720 Gunn Donald @ 361-1356
 5729 Kimberly J J @ 691-3948
 5732 Parsons Albro L Jr @ 691-1964
 5739 Mac Kenzie N @ 368-7516
 5740 Baker Keith @ 368-9035
 5809 Bond James H Jr @ 750-6349
 5810 Slater Edw @ 361-4755
 5819 Schwartz Arnold L @ 368-5000
 5820 Fagan Arth W @ 368-5682
 5829 Edwards Jim @ 363-2920
 5830 Downey Marcia M Mrs @
 368-8682

5839 Hunt Wm C Jr @ 368-8510
 5840 Bulzinski Rob @ 691-4486

JAMESTOWN RD INTERSECTS

280
NORTH PARK CENTER—A
SHOPPING CENTER LOCATED
ON NORTHWEST HWY AT N
CENTRAL EXPWY

ZIP CODE 75225
 100 Joake's dept store 749-4811
 120 E D I Cape Hopkins Clement
 Inc archt 750-1945

209 Rip's Big Boy Coffee Shops
 368-7243

210 Coiffure Continental 363-9331
 212 Page Boy Maternity Shop 363-8204
 214 Chandlers Shoes 368-9331
 215 Petty Mark 363-3082
 216 Swiss Colony The specialty foods
 363-6901

218 Doubleday Book Store 363-5459
 220 Churchill's Polo Tavern restr
 368-2861

222 Laramie Shoe Store 361-6104
 301 Wilson James K Co men's clo
 363-9411

316 Colbert-Volk women's clo 363-6469
 318 Next Door Shop The clo 368-6411
 320 Carriage Shop The women's clo
 368-6411

323 Gittings-Neiman Marcus photog
 363-9641

325 Linn Jewelers 363-5577
 330 Vacant

333 Back Street women's clothes & gifts
 363-2212

400 Neiman Marcus Co dept store
 363-8311

400 1/2 Petals & Skene Florist 750-0609
 401 Tiborn Men's Wear clo 368-6202
 406 Bertram Joyce Bath & Boudoir
 linens 692-7986

407 Custom Shop The men's clo
 691-1253

413 Odd Moments needle work
 691-3209

415 Bag-N-Baggage Inc leather goods
 369-0980

417 Mam'selle women's clo & access
 361-0630

418 Accessories A-La Carte gifts
 369-8868

419 Bally Of Switzerland men's clo &
 shoes 368-6535

420 Lugene Optician 692-1923

421 Wild Part The shoes & leather
 goods 368-9672

422 Texas Instruments Corp (Br Store)
 calculators & watches 369-0444

423 Five Seven Nine Shop women's clo
 369-1589

424 Brass Boot Shoe Store 691-7590

425 Phone Center Store

426 Dunhill Alfred Of London gifts
 691-0191

427 Vacant

428 Outfitters Inc clo 361-6032

429 Adelaide Jwls 369-6266

430 Cuzzens men's clo 363-6488

431 Vacant

432 Alroe Two women's clo 369-3394

434 Magic Pan The restr 692-7574

437 Carriage Shop-Terrace The ladies
 apparel 368-6411

438 Riggings J men's clo 691-6344

439 Fort Love sports equip 369-7540

440 Casual Corner women's clo
 363-1178

441 Naturalizer Shoes 691-4699

442 Edwards T dept store 363-3641

445 Saton Americus 369-1543

446 Vacant

450 Lord & Taylor dept store 691-6900

451 Brentano's books & gallery 369-8904

452 Limited The women's clo 363-7528

457 Melnick Lester women's clo
 363-0608

458 Theodore women's clo 692-9024

462 Judy's women's clo 692-1636

464 Vacant

470 M M Fresh Market 363-9311

515 Woolf Bros dept store 747-8811

519 Rubin Lillie women's clo 369-2108

520 Piccadilly Fair gift & linen shop
 691-4459

522 Florsheim-Thayer-Mc Neil
 361-6815

524 Melnick Lester Ideas jr women clo
 363-0606

526 Centennial Liquor Stores Inc
 368-0082

530 Johnson & Murphy men's shoes
 363-0698

534 Woody's North Park Barbers
 369-2196

534a Table Top gourmet items 369-6379

536 Galleria Distinctive Furnishings
 368-1011

538 Galleria Distinctive Furnishings
 368-1011

610 Corrigan's Jewelers 369-3221

612 I Miller shoes 363-1501

613 Tannery West The leather
 garments 369-8550

615 Targio's women's clothes 363-7501

616 Vacant

620 Cullum & Boren Sporting Goods
 363-8441

624 Toy World 363-6201

626 Vacant

630 Russell Stover Candies 361-2530

632 Window Ladies purses 369-0944

633 Florsheim Shoe Store Co 361-4207

638 Red Cross Shoes 368-5524

638 Texas State Optical 363-7864

638b Chapman W Cullen optom
 363-0032

640 Shoe Box The 369-7544

650 Shoe Box The (Sigs)

701 Merle Norman Cosmetic Studio
 363-5730

703 Real-Life Nutrition Center
 363-8651

710 Zales Jewelers 363-7841

712 Butler's Shoe Store 368-9272

715 Spencer Gifts 363-0598

717 Vacant

727 Woolworth F W Co 363-8601

Foot Locker (F W Woolworth Br)
 368-0238

Harvest House Coffee Shop (Fw
 Woolworth Br) 363-8601

735 Walden Books 368-2599

736 Jeans West men's clothing
 691-8685

738 Chelsea Row mens clo 369-7542

740 Gap The women's clo 369-5498

742 Baker Shoes 369-6545

744 Vacant

750 Orange Julius snack bar 368-9465

751 Vacant

755 American Express Co 363-0214

800 Penney J C Co Inc dept store
 363-5281

Penney's Northpark-Auto Center
 363-1663

903 Vacant

907 El Fenix Restaurants 363-8621

909 Vacant

911 Harris Paul Stores Inc junior
 women's clothes 691-4311

913 Bag-N-Baggage Inc luggage
 691-1661

917 Bond Clothing Co 363-7191

917 Mode O'Day clo 363-9080

919 Vacant

922 National Shirt Shops Inc 368-1273

924 Therman Mc An Shoes 692-7853

929 Murata Shoes 368-3684

930 Many Lands gifts & accessories
 691-6576

932 Everts Arthur A Co jwls 363-4531

938 Northpark Pharmacy 691-3565

940 Shelly's Tall Girl Shop clo
 361-3275

1010 Wyatt Cafeterias Inc 368-3371

1015 Kinney Shoe Store 369-7651

1017 Lerner Shops clo 361-7284

1020 Parklane Hosiery 361-2024

1022 Rug Crafters rugs & tapestries
 691-6189

1026 North Park Melody Shop organs
 pianos-records 363-9181

1029 Pulse Strings purses-leather gds
 369-8068

1030 Northpark Center (Ofc) 363-7441

North Park Merchants Association
 adv 363-7441

Dallas Repertory Theatre 369-8966

1100 Cinema I & II theatre 363-7541

1300 North Park National Bank
 363-9191

1400 North Park West Texaco Service
 368-3279

1501 Centennial Liquor Stores Inc No
 20 368-0589

1505 U S Post Office (Northpark
 Station) 369-8281

1507 Bark & Pur Pet Supplies
 361-7566

1508 Dallas Veterinary Clinic 363-4561

1515 C M C Stereo stereo's & tv's
 369-2536

1517 Plushburn Cleaning & Laundry Co
 363-9021

1518 First Lady Beauty Salon 368-9051

1520 Vacant

1522 Vacant

1526 Northpark Savings Assn 363-8312

1600 North Park Texaco 368-1388

140
NORTHPOINT DR—FROM 9760
PARKFORD DR NORTH TO
BROKEN BOW RD

ZIP CODE 75238
 9206*Weniger Gunther 341-2970
 9212*Dawson Robt @ 341-9462
 9216*Prather Neal 349-4078
 9222 Fletcher Steve 348-9005

WISER-WORWOLD DR ENDS
 9304 Owens W B @ 348-7632
 9310 Shouse Robt A 348-2221

9314 Schlaudroff Alta Faye Mrs @
 348-7596

9320 Carlyle Gilbert E @ 348-6230

9326 Bench Roy C @ 348-8712

MAPLEHILL DR ENDS
 9406 Mackie Oscar B @ 348-1821

9412 Darwin Robt B 348-6184

9418 Lemmon Robt D @ 341-8664

9424 Campbell M M 348-2141

9430 Petty K C @ 348-9588

EDGEPIKE DR ENDS
 9508 Mc Fadyen Robt W @ 348-7168

9514 Oliphant John R @ 348-3416

9520 Billman Christopher 349-7008

9528 Turek Genevieve Mrs @ 348-8722

BROKEN BOW RD INTERSECTS

53
NORTHPOINT DR—FROM 6300
BROOKSHIRE DR EAST TO
HILLCREST RD

ZIP CODE 75230
 6311 Levin Abe A @ 361-4524

6316 Denny J W @ 368-4102

6319 Wilson Helen Mrs @ 361-7542

6322*Kliner David N @ 361-0981

6327 Harvey R Chris @ 363-8307

6334 Godwin J Preston @ 363-3962

6337 Nicholas J W @ 361-4756

6345 Pendleton Fred A @ 369-9543

6353 Menefee Robt E @ 363-2871

TISSIS INTERSECTS
 6408 Crawford Wm @ 368-1899

6409 Stewart Carl B @ 361-6307

6416 Glover Curtis D @ 363-6935

6417 Gregory Dorsey R @ 363-1982

6421 Gregory Wm E @ 368-0692

6423 Clinton Everett @

6432 Williams Frank L @ 369-0204

6433 Perrone Frank @ 378-0605

6440 Cochran M T Jr @ 368-5271

6441 Beck Maurice @ 368-7296

6448 Blankenbaker Lucille @ 362-7194

6449*Edward Lowell S 368-0230

6456 Burr Harry G @ 368-7403

6457 Eads James @ 363-2405

6484 Holmes Esther C Mrs @
 691-9386

6485 Burford Raymond W @ 361-6221

6474 Burns Allan L @ 361-6358

6475*Fry Edmund 361-5344

EDGEMERE RD INTERSECTS
 6506 Powell Pat L Mrs @ 361-0636

6507 Mc Clamrock Henry H @
 368-1297

6514 Harkins Paul D @ 369-8630

6515 Lewis Brodie J @ 361-9990

6522 Graham Earl Mrs @ 692-1626

6523 Smith Robt H @ 368-0949

6530 Harrell J B @

6531 Terry Victor L @ 369-8404

6538 Bessellieu Charles @ 368-7245

Bessellieu Brian S

6539 Boothman Claud O @ 361-6117

6606 Smallwood Frances C Mrs @
 362-8830

6607*Clinger D D 368-1430

6614 Tarbell Charles @ 361-7276

6615 Lincecomb Thos A @ 368-8931

6622*Hines Chris @ 691-5697

6623 Farrington Jerry S @ 368-1137

6630 Funk I J @ 368-2479

6631 Carrard C Wm Jr @ 692-0933

THACKERY INTERSECTS

6706 Woodson Mortimer @ 363-1701

6707 Shipp Edw L @ 361-1582

6714 Lantz Arth H @ 368-1777

6715 Furlong Edw P @ 368-0912

6722*Shaw Steph F @ 692-6302

6723 Anderson John H 368-5472

6730 Morse Wm H Jr @ 361-1529

6731 Jones Richd @ 692-1278

6738 Vail Patricia C 363-3145

6739*Welsh Fred 696-2867

6806 North Raymond E @ 369-1439

6807 Fair Morris @ 361-5166

6814 Butler Albert @ 363-3228

6815 Friedman M @ 363-1458

6822 O'Haver Robt R @ 361-1545

6823*Williams Linda N Mrs @
 691-0221

6830 Birdsong Betty J @ 369-3320

6831 Kaufman Stanley M @ 368-3500

HILLCREST RD INTERSECTS

449
NORTHVIEW LA—FROM 11300
MARSH LA EAST TO
CRESTLINE AV

ZIP CODE 75229
 3707 Kempf Charles L @ 352-3525

3708 Winkel Judy K 350-1091

3714 Baughman Ernest T @ 350-5366

3715*Hutchinson Gus 350-5182

3723 Dye Ronald J @ 352-2039

3724 Guckian Wm M @ 357-2940

3729 Cahlik Ernest L @ 351-6366

3730 Burgoon Lou W Mrs @ 352-1686

3737 Griffin Lamar H @ 352-5930

3738 Campbell Robby K @ 352-5158

3743 Pokladnick Dave J 352-9381

3744 Morton Blaine R @ 351-3827

3747 Hoffman Larry @ 357-0832

3750 Bennett Buddy J @ 357-7522

3755 Barsachs Edwin H @ 351-8998

3756*White Jack C @ 353-9836

3761 Dahlender Ward M @ 352-2817

3762 O'Sullivan Robt W @ 352-5095

3767 Stannburn Harry N Jr @
 352-7078

3768 Hays H Elwin @ 352-4673

3773 Brooks Billy F @ 357-1483

3774 Toledo Robinson

3779 Romine Harold P @ 358-2729

3780 Tully T W @ 352-4352

3785 Wiese Frank W @ 352-0808

3786 Henry Tommy E 358-5070

COX LA INTERSECTS
 3810*Bannister Dan W @

3811 Masters Terry E @ 358-0610

3816 Swaton Lawrence E 350-2513

3817 Green Albert B 367-6802

3822*Hatfield Jerry M
 (NOT OPEN BETWEEN COR &
 SNOW WHITE INTERSECTS

4008 Walker T D 350-3907

4007 Altman Robt E @ 352-3559

4016 Hall Wm T @ 357-6177

4017 Green Ralph T @ 350-0724

4026 Blesh Robt H @ 351-5961

4027 Looney John L @ 352-4042

4036 Hasler Fred R 352-3630

4037 Beadles Glenn H @ 352-3708

4048 Bohlender John P @ 352-9452

4047 Vogt Larry @ 350-3970

4056*Schiller Donald C 352-2463

4057 Griffith James L @ 352-8882

4060 Box W Donald @ 352-5655

4067 Belmonte Richd K @

4076 Cochran Dale R @ 357-1147

4109 Leeper James F Jr @ 350-0416

4110 Hemsell Joyce H Mrs @ 357-2474

4119 Stanley Lyn T @ 350-0274

4120 Terrell M E Mrs @ 352-5852

4122 Wiggins Donald S @ 350-0533

4130 Sylvester Charles H @ 357-3713

4139 Flume Richd A @ 357-3332

4140 Jones Herbert A 358-0888

4149 Kupp Albert A @ 357-2947

4150 Yoder Robt D 357-8757

4159 Hillman Gordon F @ 351-4274

4160 Schnorr Maurice @ 351-4203

MIDWAY RD INTERSECTS

437
MIDWAY RD INTERSECTS
 4212 Crinnian James P 352-1210

4226 Brown Jack W @ 351-6182

4233 Hoffman Leonard E Jr Hon @
 352-4922

4236 O'Connor Richd D @ 352-8192

4243 Nowlin Robt E @ 350-5167

4246 Noss Roy R @ 357-1132

4253 Yarell Mildred Mrs @ 357-5376

4310 Jack Ollie C Jr @ 357-5845

4311 Moore Vernon L @ 357-9000

4320 Solomon Louisa T @ 352-5950

4321 Kilpatrick E F @ 358-2993

4330 Kopf Charles V Jr @ 351-3846

4331 Ellington Marjorie W @ 357-6178

4340 Canterbury Michl @ 350-9607

4341 Vacant

CRESTLINE AV INTERSECTS

438
NORTHWAY DR—FROM DEAD
END 2 BLKS OF 5800 E
UNIVERSITY BLVD NORTH TO
BEYOND MILTON AV

ZIP CODE 75206
 4600*Whitlock Lisa

4601 Northway Duplex 363-5547

4602*Cecil M Cathy 692-9974

4604 Kutzelman Irene 692-5569

4605 Mc Carter Margo M 739-2621

4606 Coberly Susan 363-1415

4607*Jankovick Lola 361-6528

4610*Bowling Robt L 691-5017

4611*Ansel Allison 750-7904

4612*Anderson Anita J 361-8594

4613 Ambrus Lazzlo

4616*Emerson H

4617*Mullinger H Scott 739-2438

4618*Setaro John 371-1451

4619 White Gary 369-5837

4620*Cochran Joseph L 691-5478

4621 Vacant

4622*Weldon Julie

4623*Ash Alexander S 739-3955

4624 Raby Barbara J 691-8903

4625 Mc Donald Laverne 361-2119

4626*Brown Barbara

4627*Binetz Roger

4628*Johnson Blake 692-0190

4629 Farren Sam 691-8758

4630 Vianchi John 691-7412

4631 Vacant

4700 Reagan Eug

4701 Roberts Mary A 691-6872

4702*Fadik Marc

4703*Burnham David B 750-8197

4704 Vacant

4705*Einsky Becky

4706 Little Robt S 691-4289

4707 Ramsey Jack 363-9681

4710 Wetzel Jan 363-4913

4711 Wallace Marilyn S 361-7220

4712*Smith Valerie

4713*Mooglin Nancy 696-2998

4716*Hudson Loretta 361-4891

4717 Hancock Stephen 361-9245

4718 Pavlovich Paula 691-0908

4719*Babes Rachel

4720 No Return

4721*Hughes Wm

4722*Bailey James

4723*Kennedy Susan

4724*Kennedy L

4725*Telena Patricia

4726*Kinney Kenneth

4727 Anonson Marie 368-6306

UNIVERSITY INTERSECTS
 4800 Turner Emily 691-3667

4801 Konz James 739-1553

4802 James J B 369-5559

4803 Romero Richd 363-9017

4804*Robles Robin 361-5562

4805*Cross Wicky 739-6879

4806*Sizer Robt

4807*Gunn Louise 696-3507

4810 Vacant

4811*Faubion Deborah

4812*Maek Damaris

4813*Butler Louann 691-0695

4814*Adam Dan

4817*Mc Curdy James

4818 Sprague Robt 750-6887

4819 Matza Theresa 369-5137

4820*Adams Vicki

4821*Conway H J 369-1373

4822*Wright Sheila

4823*Parker Bob

4824*Forest Geo

4825 Williams Warren E 691-5335

4826*Murphy Patty 696-1063

4827 Mintz Susan 692-0660

4830 Allison Mike 361-7273

4831 Culmore Matthew 691-8608

4832 Evans Cindy 750-6022

4833 Eden Sharon 691-0267

4900 Blackman Larry 363-4960

4901 Cohen Cynthia 690-1751

4902 Telena Susan 369-3396

4903 Lirio Anne 696-2130

4904 Loyd Jo Lynn 363-5093

4905*Bigler Jana 696-0744

4906*Pierson Pamela S 691-4489

4907 Weiss Winnifred 750-5625

4910*Bradick Kurt H 691-2646

4911 Crowell Nance 696-2853

4912*Kiely Bernadette

4913*Correntino Mario 750-7284

4916*Rushing Martha 369-0890

4917 Carroll Marcia 692-6481

4918*Brown Patricia

4919 Walton Sandy 696-3682

4920*Davidson Duke

4921 Kittle Kathryn 368-6072

4922*Maxwell Susan 696-4332

4923 Jackson Patrick 692-1341

4924 Tharp Teresa

4925 Mosmeyer Davis G Jr 692-0097

4926*Johnson J Dabney Jr 696-1254

4927 Duffin Kathy 750-0813

5000 Townsend Craig C 361-5405

5001*Buescher Barbara

5002 Johnson Pam 361-6371

5003*Proctor Chris

5004*Vickel Cecil

5005*Anderson Judy 739-1189

5006 Henderson Jane

5007*Pyle Gerald

5010 Mayes Jesse 369-1170

5011* Tate Michl

5012 Vacant

5013 Crammeller Jeraldine

5016 Staton Robt

5017 Duval Scott 750-9855

5018 Gaffney James 363-2837

5019 Weiss Stephen

5020*Ford Linda 369-4025

5021*Roland Bill

5022*Wickberg Michl 739-5941

5023*Campbell Mark

MILTON AV INTERSECTS
 5100*Mc Adam Sam D 739-2696

5101 Moore Perri

5102*Ballard Richd

5103*Taylor Alicia

UNDERWOOD NEUHAUS & CO. INCORPORATED

Year Source TP Adjoining
 1981 R. L. Polk Co. Publishers - X

QUIERIDA LA—Contd
 7829 King Yancy R @ 233-1129
 7830 Albertson Joseph W @ 238-7872
 7835 Zimmerman James R 239-2533
 7836 Kumbach Roland E Jr @ 233-5247
 7841 Sullivan Milo @ 387-4276
 7842 Bremer G E @ 239-6760
 7847 Camp Roy G @ 387-0064
 7848 Schott John F @ 233-7411
 7853 Ellison Austin M @ 239-4078
 7854 Walbeck Wm S @ 233-7248
 7859 Smith J R 233-6057
 7860 Klein Joseph @ 239-2200
 7866 Mc Williams A C @ 233-6922
 7870 Harker Joseph D @ 233-3550
 7873 Townsend Bill G @ 233-2673
 7874 Johnson John B Jr 233-4567
 7878 Halcarz Stan @ 239-6424
 7879 Olsen Edw H @ 233-4816
 7884 Becker Fred W 239-9809
 7887 Edmonds R B @ 239-9049
 7890 Snider John L @ 561-3877
 7896 Johnson John H @ 233-1644
LA MANGA DR INTERSECTS

QUIET LA—FROM 4200 BLK OLDE FORGE RD SOUTH

ZIP CODE 75233
 4301 Village Green Apartments 339-3222
 Vacant
 4302 Jarrett Cube 339-4597
 4303A Overly Kathryn 337-6345
 4304 Hall J R 339-4273
 4305 Clark Harris 339-8206
 4306 Bowen Naomi A Mrs 337-3439
 4307 Williams J H 339-4420
 4308 Belyeu M L 337-4127
 4309 Vacant
 4310 Boyd Carol 331-2993
 4311 Desuzo J J 331-2851
 4312 Williams James E 330-7648
 4314 Bond O G 337-1801
 4315 Simmons John H 330-8725
 4319 Vacant
 4319 Williams Sadie E 337-0317
 4320 Vacant
 4321 Guerrero Lisa 330-4190
 4322 Roberts Marcia J 331-4501
 4323 Vacant
 4324 Carr Jane A 331-8478
 4325 Bush S E 339-6938
 4326 Pulley Lynn 331-6637
 4327 Jones Floyd 339-8708
 4328 Dantzler Carolyn S 339-5591
 4330A Holdman Ernestine 331-1159
 4333 Krazmer Gary 337-0263
 4334 Kausmeyer R J 337-7582
 4335 Bryant Toley J 337-6457
 4337 Vacant
 4339 Baker Fred L 330-7194
 4341 Pallas R M 339-6909
 4343 Finney G R 337-6012
 4345 Nellis Frank 333-3836
 4347 Vacant
 4349 Vacant
 4351 Clark Gary A 330-1475
 4356 Witherspoon Eva 338-1393
 4357 Duncan Ruby C Mrs 337-4125
 4358 Morgan Ora M Mrs 331-6687
 4359 Bell Nick @ 337-9461
 4360 Pollard E Lorene 330-5521
 4361 Harrison Gladys 337-5497
 4362 Parker W W 330-9465
 4363 Shick Charles R 331-2090
 4364 Fuller Mary Mrs 331-8243
 4365 Davis James S 339-5783
 4366 Smith S Dee 331-6124
 4367 Fleming Wayne 337-5670
 4368 Spragen R L 330-6635
 4369 Shoffit Amber 339-2004

QUINCY LA—FROM 5800 ROYAL LA NORTH BEY CHARLESTOWN DR

ZIP CODE 75230
 GRAMERCY PL BEGINS
 BURGUNDY DR BEGINS
 AZALEA LA BEGINS
 ROYAL CREST DR BEGINS
 ELDERWOOD DR BEGINS

NORTHAVEN RD INTERSECTS
MEADOWCREST DR INTERSECTS
BOCA RATON DR INTERSECTS
DEL ROY DR INTERSECTS
PRESTON HAVEN DR INTERSECTS
CALADIUM DR INTERSECTS
NORTHMOOR DR BEGINS

FOREST LA INTERSECTS
 11809 Rose Joy W Mrs @ 233-3200
 11817 Bruder Melvyn C 238-0680
 11825 Mail Harold L @ 233-2077
BROOKSTOWN DR BEGINS
 11907A Kerr Scott 661-5202
 11915 Williamson H E @ 233-5695
 11923 Guion Louis I III @
 11931 Ravkind Wm M @ 239-5545
RIDGE TOWN CR BEGINS
 11939 Cook Geo S @ 233-8057
 11947A Thalman Stanley E 661-1608
 11955 Borino Anthony @ 233-3925
LINDSEHIRE LA
 12007 Pagan Russell M @ 233-6369
 12015 Caldwell Richard D @ 239-8008
 12023 Groves John R @ 387-1778

WILLOW LA INTERSECTS
 12109 Swango Thelma Mrs @ 233-2578
 12117 Aylor Clyde F Jr @ 233-7078
 12123 Gray Larry O
 12205 Escobar Javier @ 387-1206
 12211 Eagle Tom E 386-6792
 12217 Blasse Geo B @ 661-5928
WILLIAMSTOWN RD BEGINS
 12303 Parks Raleigh J @ 233-4566
 12309 Schwade Jack L 661-5925
 12315 Brownridge Lawrence M @ 239-4200

MELETO LA BEGINS
 12405A Lynn Steph A 386-0898
 12411 No Return
 12417 Stephens John B @
 12423 Platt Melvin R @ 233-3154
CHARLESTON DR BEGINS
 12507 Ralston W P 387-0237
 12515 Gendler Joan R Mrs @ 239-1912

QUINCY ST—FROM 6022 CHIPPEWA DR NORTH TO DREW

ZIP CODE 75212
 2002 Big D Ornamental Iron Co 339-8753
 2003 Galits Frank @ 637-3544
 2031 Metal Glass Co 638-8225
 VAN HISE DR INTERSECTS
 2238 Wallace Robt 631-2832
RICHEY INTERSECTS
DREW BEGINS

QUINELLA DR—FROM 6100 KEENEALAN PKWY NORTH

ZIP CODE 75211
 705 Ruiz Isiterio @ 339-2945
 706 Gutierrez Gregory @ 330-0601
 711 Murphy James @
 716A Galindo Servando @ 331-6939
 719 Gonzalez Johnny R @
 720 No Return
 726 Seldibar Ralph @
 730 Solis Steve R @ 337-8095
 735 Salas Rufino @
 736 Cardorza David 330-9074
 805 No Return
 811 Mazzucco Wm J @ 330-1449
 815A Graham Darryl @ 330-5460
 821 Heien Patricia A Mrs @ 337-5569
 835 Acker Norman @ 330-8482
 840 Miranda Fermin G 339-1959
 841 Thomas Frank @ 339-7447
 845 No Return
 846A Stark Betty @ 339-1677
 856 Tiner Christi @ 330-6660
 864A Day Jerry @ 330-3500
 865 Crunkleton James D @ 339-5670

QUINN ST—FROM END OF 1100 ODENEAL AV EAST THEN SOUTH TO SLAY

ZIP CODE 75217
 8701 Knotts John W @ 391-3309
 8702 No Return
 8706 Vacant
 8710 Hudson Frances A @ 398-7469
 8711 No Return
 8714 Carroll Lee L
 8715 Lloyd Shannon
 8718 Vacant
 8719 No Return
 8720 Vacant
 8721A Martin M 398-1664
 8724 Newby Ellen Mrs 391-5568
 8725 Mc Carthy Fatsy A Mrs @ 391-2342

8728 Johnson Juanita Mrs @ 391-2782
 8729A Sims Richd B
 8734 Springer Eliud A @ 391-9632
 8735 Murray Thos A @ 391-2265
 8740A Ragon Byron L
 8741 Young John C @ 391-9579
 8755 Starnes Jesse V @ 391-7573
BLUEBERRY BLVD ENDS
 8800 Vacant
 8801 Duyka Mary Mrs @ 391-0398
 8804 Westcott Larry
 8806 Barnes Verdell Mrs @ 391-0093
 8809 Duyka Johnny @ 398-9967
 8810 Henson Nora G Mrs @
 8815 Vito Danny 398-0764

8819A Machann Linda K Mrs 398-4856
 8820 Curtis Gladys C Mrs @ 391-0698
 8823 Sanford Milton I @ 391-0449
 8826 Vacant
 8827 Vacant
 8901 Springer Rubin L @ 391-5139
 8904 Vacant
 8905 No Return
 8909 No Return
 8910 Davis Hoyt E @ 398-5371
 8915 Reynolds Grady W @ 398-9448
 8916 Hathcock A W @ 391-1457
 8919 Vacant

PRAIRIE CREEK RD INTERSECTS
 9014 Gengenush Michl @ 398-8900
 9018 Montgomery Juanita Mrs @
 9019 Moores Elmer V @ 391-5926
 9022 Vacant
 9023 Vacant
 9026A Brewer R M 391-7608
 9027A Dover Nolan P
 9030A Torres Refugio 398-5466
 9031 Cloud
 9034 Glosup George M 391-7582
 9035A Moores Larry

9039 Grimmer Ruth Mrs 398-1278
 9040A Fuller Howard L
 9045 Salo Stephen 398-7215
 9049 Kerby James B
 9055 Bunch Fannie F Mrs @ 391-2819
 9056A Stone Kenneth E @
 9059 Cox Rayford M @ 391-7535
 9060 Gunter Thos R @ 398-9733
 9063 Dover Wm P @ 391-6978
 9067 Mayer Wm H @ 398-7174
 9071 Cummings Curtis A @ 398-6944
SLAY ENDS

QUINTO ST—FROM 7426 RAVE HILL LA NORTH TO PIEDMONT DR

ZIP CODE 75227
 2307 Burden C B tile contr @ 381-1278
 2312 Braswell Charles V @ 388-2024
 2315 Burkley Wm I Jr @ 381-4823
 2318A Stone Harold D 381-4229
 2319 Morris D R @ 381-1759
 2322A Sommer William @ 381-7748
 2323 Hurst Geo H @ 381-0624
 2325A Mc Donald James @
 2329 Denham Metta V Mrs @ 381-4117
 2332 Hollywood Woodrow W @ 381-0571
 2333 Moore James D @ 381-0134
 2338 No Return
 2339 Harvey Willie B @ 381-4281
 2344 Williams Billy W @ 381-2072
 2345 Hibbs Valoria H Mrs @ 381-5133
 2350 Chumley Glen W @ 381-0544

VALLEJO DR ENDS

2402 Brecheen Dan E @ 388-3702
 2403A Simmons Ed 381-6342
 2411 Laky Tibor @ 381-6264
 2417 Mc Donald Billy G @ 381-5995
DAINGERFIELD DR INTERSECTS
 2502 Monk Joe @ 398-2865
 2507 No Return
 2508 Merendino Jerome M @ 381-5860
 2514 Emery Doris S Mrs @ 381-2267
 2515 Fitzgerald Jesse C @ 381-5812
 2518 Langford A @ 381-4773
 2519 Wall Harold G @ 381-3914
 2522 Chaney Theo R @ 381-4794
 2525 Holder T L @ 381-1746
 2526 Reynolds Chas H @ 381-1576
 2529 Prock Paul E @ 388-2267
 2532 Waldrop Marvin A @ 381-6653
 2533 Platt Willie M Mrs @ 381-0516
 2536 Johnson Sherman 381-4536
 2539 Jones Gladys K @ 388-1883
 2542 Wheeler Bob L @ 381-7456
 2543 Ogburn Lester @ 381-5315
 2546A Contreras Lorenzo 381-1252
 2549 Richardson Leslie 388-4263
 2550 Wall Henry G @ 381-3484
 2554 Clouch James K @ 381-7929
ECCLDS DR ENDS

2602 Worthy Wayne @ 388-4388
 2607 Toon Lloyd M @ 381-2079
 2608 Egge J Howard @ 381-7251
 2611 Elystone Stanley E @ 381-1729
 2612 Danc Gertrude Mrs @ 381-0986
 2618 Symms Thos H @ 381-9983
PIEDMONT DR INTERSECTS

R L THORNTON FREEWAY—FROM 200 COMMERCE SOUTHWEST TO CITY LIMITS

ZIP CODE 75202

R L THORNTON FRWY E—FROM 4 BLK WEST OF 1000 CENTRAL AV EAST TO CITY LIMITS

ZIP CODE 75226
CENTRAL AV INTERSECTS
S CENTRAL EXPWY INTERSECTS
 2404 National Chrome Plating Co 428-1414
S GOOD-LATIMER EXPWY INTERSECTS
US 45 INTERSECTS

OAKLAND AV INTERSECTS CURTIS BEGINS

8035 Thornton East Tower
 1st Fl No Return
 101 American Digital Systems Inc
 103 State Farm Insurance 324-5039
 104 Associated Claims Service Inc 328-3157
 106 Boseman Real Estate 324-2468
 107 American Title Co Of Dallas (Br Ofc) real estate titles 324-3461
 107 Stanford & Dunaway 324-3461
 400A Specialty Paper Co The packaging 324-5176
 109 Vacant
 111 Cooper Industries Inc 324-2723
 112 Sebring East Styling beauty shop 328-7214
 114 Myster Elmer's Hair Pieces 113 Vacant
 120 S & A Systems Inc 328-4649
 200 Data General Corp 328-2992
 301 Amfac Mechanical Supply Co plumb sup 324-3731
 302 United Food & Commercial Wtrs a f l c o l c 324-2457

R L THORNTON FRWY S—FROM BRAZOS ST SOUTH BEY CITY LIMITS

ZIP CODE 75203
COLORADO INTERSECTS
JEFFERSON BLVD EXIT
SABINE INTERSECTS
 251 Vacant
8TH ST INTERSECTS
 311 Lancaster Repair Service auto repr 946-9683
 317 City Wide Roofing 224-1269
 319 Sharp & Son sand & gravel 948-7381
 330 American Building Maintenance 941-0584

305 College Educational Plans Inc 324-2408
 306 Dallas Insurance Service 324-1441
 307 Jenny's Supermarket Inc
 308 Maidstone Wine & Spirits Inc 321-6150
 309 R & B Investments produce 324-3491
 309 C D B Financial 324-3491
 312 Stouffer's Business Management Inc 324-3755
 314 Cosley Terry W lwyrr 328-4101
 314 Medical Management Services 328-1983
 314 Producer's Force Inc 327-5720
 316 Northington M Dee Jr acct 327-4593
 316 Cook R Gerald acct 327-4593
 317 Security Trust Co 328-7178
 320 Modern Church Financing Inc church financing corp 328-7174
 320 Waglador Sam Real Estate & Investments 324-4100
 401 Data General Corp Printer Labry Room
 402 Data General Corp civil eng
 403 Data General Corp (Ofc)
 404 Data General Corp (Ofc)
 405 Data General Corp (Ofc)
 411 Data General Corp (Ofc)
 412 Vacant
 413 Data General Corp (Ofc)
 418 May G R acct
 420 Vacant
 501 Mulligan L R D D S Inc dentist 328-6396

502 Cooper Industries Inc (Ofc)
 503 Cooper Industries Inc (Ofc)
 504 Cooper Industries Inc (Ofc)
 505 Cooper Industries Inc (Ofc)
 507 Cooper Industries Inc (Ofc)
 508 Cooper Industries Inc (Ofc)
 510 Cooper Industries Inc (Ofc) 428-1561
 511 Vacant
 512 Turner Al Ins
 515 Vacant
 516 Vacant
 517 Joseph Petroleum Inc
 519 Cooper Industries Inc (Ofc)
 520 Bryant John W lwyrr 324-1445
 520 Beatty Gene R lwyrr 324-1445
 520 Zuckerman Jay D lwyrr
 520 Paradise Robt I lwyrr
 601 Smith Paul E psychologist 328-5161
 602 Wills & Company cps 328-3115
 604 Intermax Incorporated
 606 Vacant
 609 Names In The Mail Inc brokerage list 328-9821
 610 Garner Tom & Associates Inc 324-3457
 611 Representative Company Of Texas Inc
 612 Titas Lunch Box snack bar
 613 Baumgardner Judon
 614 Advertising 328-2729
 615 Vacant
 617 Pro's & Commas answering & secretarial serv 327-4951
 618 Jenkins Clarence E lwyrr 328-0824
 619 Vacant
 620 Oncken Wm Corp 328-1867
 8045 Toyota Town Inc 324-0411
 8105 Standard Brand Paint Co 321-2880

Kettle Restaurant

8117 Mc Donald's Hamburger 327-6353
 8200 Pep Oil Texaco 327-9814
 8201 Gill's Exxon Service 328-8465
 8233 Denny's Restaurant 327-9039
 8308 La Quinta Motor Hotel 324-3731
 8740 Baird Paul Exxon Products 327-3011
 8961 Vacant

Charley's Angels Night Club 321-9190
 9001 Muro Tex Real Estate 327-4568
 9033 Lamplighter Motor Inn 327-4575
 Brewer Faris I 381-1097
 9103 Honda East motorcycles 328-8406
 9111 Millmac Furniture Inc 327-7309
 9211 Dallas Park Motel 321-6478
 9301 Young Chevrolet Co 328-9111
 9334 K Mart Store No 4139 328-4367

STREET CONTINUED

799 Mezzell S A Insurance Agency 948-3921
STOREY INTERSECTS
 815 Murphy Eula M Mrs 942-0499
 821 Vacant
 825 Vacant
 851 San Jacinto Building
 San Jacinto Mortgage & Trust Co 943-4423

ROOMS

101 Porter Don E acct 943-1931
 102 Tex-Mex Inc mfrs repr 941-8128
 103 State Representative Office 105 Vacant
STREET CONTINUED
CUMBERLAND AV INTERSECTS

S BECKLEY AV INTERSECTS

ZIP CODE 75224
W ILLINOIS INTERSECTS
 2315 Connolly & Cheeves E R A Inc 942-6145
 2698 Optical Clinic 942-6155
SANER AV INTERSECTS

US HWY 67 BEGINS (MARVIN D LOVE FRWY EXIT-KIEST BLVD INTERSECTS)

3434 Nolan Estes Educational Plaza 375-8100
 Velma B's Beauty Academy 372-4633
 210 City Health Department (Oak Cliff Br) 378-1433
 3607 American Legion No 511 374-9433

401 Patterson Motor Co used cars 943-6723
 414 County Government Center Bldg County Justice Of The Peace Precinct B 941-1511
 Allen Geo L Justice of the peace Constable Precinct 8 948-3836
 Dallas County Adult Probation Dept 749-8317
 County Public Library 749-8566
 Community Resources 749-8413
 Alcoholics Education Program 749-8413
 State Department Of Human Resources (Br Ofc)
STREET CONTINUED
 424 Vacant

E 11TH INTERSECTS DALE INTERSECTS 6TH INTERSECTS

EWING INTERSECTS CHURCH INTERSECTS E 9TH INTERSECTS E 10TH INTERSECTS BETTERTON CIR INTERSECTS E 11TH INTERSECTS

LANCASTER INTERSECTS E 12TH INTERSECTS MARSHALL DR INTERSECTS

721 Royal's Restaurant 943-2696
 727 Central Enterprises real estate investments 942-1846
 Jernigan & Associates real est
 731 Tag Enterprises music publishers 941-3333
 741 Lokay Lena M Mrs @ 948-6625
 CRAWFORD INTERSECTS
 751 Western & Southern Life Insurance Co 948-9855
 777 Seven Hundred Seventy Seven S R L Thornton Bldg

ROOMS

101 Vacant
 102 Progressive Voters League
 103 Howard B D Jr lwyrr 943-9394
 Howard Gregory & lwyrr
 105 Minority Search emp agcy 948-6116
 110 Vacant
 110 Black Evangelical Assn 941-3108
 110 Chapman A T acct 946-5177
 120 Joint Ventures lwyrr 948-3181
 121 Vacant
 130 Vacant
 200 Vacant
 200 Vacant
 201 Tres Properties Inc 942-3444
 202 Reeves John A & Associates mortgage financing 941-8822
 202 B R A & Associates emp serv 943-4920
 210 Foreign Mission Board cps's 943-3311

STREET CONTINUED

799 Mezzell S A Insurance Agency 948-3921
STOREY INTERSECTS
 815 Murphy Eula M Mrs 942-0499
 821 Vacant
 825 Vacant
 851 San Jacinto Building
 San Jacinto Mortgage & Trust Co 943-4423

ROOMS

101 Porter Don E acct 943-1931
 102 Tex-Mex Inc mfrs repr 941-8128
 103 State Representative Office 105 Vacant
STREET CONTINUED
CUMBERLAND AV INTERSECTS

S BECKLEY AV INTERSECTS

ZIP CODE 75224
W ILLINOIS INTERSECTS
 2315 Connolly & Cheeves E R A Inc 942-6145
 2698 Optical Clinic 942-6155
SANER AV INTERSECTS

US HWY 67 BEGINS (MARVIN D LOVE FRWY EXIT-KIEST BLVD INTERSECTS)

3434 Nolan Estes Educational Plaza 375-8100
 Velma B's Beauty Academy 372-4633
 210 City Health Department (Oak Cliff Br) 378-1433
 3607 American Legion No 511 374-9433

ZIP CODE 75232 ANN ARBOR AV BEGINS

LEDBETTER DR INTERSECTS
 4610 Motel Six 372-1456
 5006A Gray Mary A Mrs
 5419 Auto Wrecking Co 371-3443
 W HAMMERKING DR BEGINS
 5500 Glenhaven Mobile Home Park 375-5500
 Downs Iona
 Goolabey Elizabeth
 Greenwell Charles

INWOOD NATIONAL BANK OF DALLAS

An Independent Bank, Member FDIC

7621 INWOOD RD., DALLAS, TEXAS (75209)

TEL. (214) 358-5281



Home Office: P.O. Box 64487 (75206)

DANIEL PELLHAM, President
Professional Investigators for: Attorneys
Business - Industry - State License No. 156

UNIVERSAL INVESTIGATIONS INC.

TEL. 824-5500

1500 N. MacArthur Blvd., Irving, TX (75061)



Century 21
We're the Neighborhood Professionals.™

AUSTIN REALTORS

Tels. (214) 438-2120 and C

BROOKRIVER DR-Contd
255 Vacant
290 Newelwood Maurice D Inc
631-0533
300 Linbeck Construction Corp
658-0359
320 Vacant
350 Vacant
360 Lewis System Inc eng 630-3884
370 Vacant
380 Vacant
390 Vacant
400 Vacant
410 Vacant
420 Vacant
430 Vacant
440 Vacant
450 Vacant
460 Vacant
470 Vacant
480 Vacant
490 Vacant
500 Vacant
510 Vacant
520 Vacant
530 Vacant
540 Vacant
550 Vacant
560 Vacant
570 Vacant
580 Vacant
590 Vacant
600 Vacant
610 Vacant
620 Vacant
630 Vacant
640 Vacant
650 Vacant
660 Vacant
670 Vacant
680 Vacant
690 Vacant
700 Vacant
710 Vacant
720 Vacant
730 Vacant
740 Vacant
750 Vacant
760 Vacant
770 Vacant
780 Vacant
790 Vacant
800 Vacant
810 Vacant
820 Vacant
830 Vacant
840 Vacant
850 Vacant
860 Vacant
870 Vacant
880 Vacant
890 Vacant
900 Vacant
910 Vacant
920 Vacant
930 Vacant
940 Vacant
950 Vacant
960 Vacant
970 Vacant
980 Vacant
990 Vacant
1000 Vacant

STREET CONTINUED
8150 Brook River Center ofc bldg
631-1641
ROOMS
101 Journey Travel Agency
travelling agt 631-4474
102 Eastland Co Inc interior
remodeling 328-5236
103a Burns International Security
Service Inc 638-1666
105 Vacant
106 Raphael Cosmetic cosmetics
dist 637-0882
S201 Stratford Mortgage Co
630-2181
202 Chicago Title Insurance Co
630-2421
S202 Buckley Atkins & Associate
lvyrs 630-2421
S203 Vacant
301 Boyle Engineering Corp
637-3802
S302a Vacant (7 Rms 302-313)
4th Fl Vacant
STREET CONTINUED
8200 Brook River Center ofc bldg
631-1641
ROOMS
100 Southwest Research Inc mkt
research servs 630-7777
S100 Sandwich Plus restr 631-3558
101 Dallas Personal Touch Home
Care med care serv 638-3085
102 Southwest Research Inc
(Recruiting Rm) 630-7777
103 Vacant
104 Southwest Research Inc
(Telephone Rm) 630-7777
105 Equize Properties real est
638-1116
106a Visiting Nurse Assn
(Purchasing Facilities)
107 Brookriver Hair Designs
638-0881
S108 Brookriver Building (Bldg
Eng) 638-1116
S110 Southwest Claims
Management Co ins 631-0616
S110 Equities International
630-1286
200 Visiting Nurse Assn of Dallas
638-0000
34 Ft Zorro Office Center (Syn
Mktg) 630-7788
403 Revene Insurance Agcy Inc
underw 630-3768
405 Padco Co indus ofc &
property mgmt 638-9500
S406 Xerox Software Business
Center 638-6321
407 Thompson Architects-Dallas
638-1671
500 Crown Agency Inc ins agcy
637-9387
502 Vacant
S508a United Inns Inc hotel mgmt
corporate ofc 634-7444
S510 G K & A Advertising adv
634-8486
600 Erdman H L & Associates tax
colt 630-5031
612 Dikita Engineering 634-8844
S614 West Dallas Community
Center united way agcy socl
serv 630-6261
700 Arts Unlimited Inc graphic
arts 637-0907
S700 Rendering Inc architectural
illustration 637-0276
701 Vacant
705 Barfield Keith A opa 630-8457
S705 Prince David L opa 630-8432
S707 Elmsch Felix opa 631-2925
STREET CONTINUED

**BROOKS ST -FROM NOEL RD
SOUTH TO A DEAD END**
ZIP CODE 75217

**BROOKSHIRE CIR -FROM 7100
BROOKSHIRE DR NORTHWEST
THEN SOUTH BACK TO SAME**
ZIP CODE 75230
7107 Goodwin Thos A III & 692-5125
7115 Kennedy Wm D & 696-2233
7121 Goltz Jay M & 368-2404
7122 Kaplan Herman H & 361-9639
7123 Cannon Walter W & 368-7096
7133 Prepler Meendi & 369-8510
7134 Cohn Henry & 361-5524
7139 Jagoda Wm J & 369-5276
7147 Schein Sidney & 691-0546

**BROOKSHIRE DR -FROM 6900
NORTHPORT DR EAST TO ST
MICHAELS DR**
ZIP CODE 75230
6904 Kraft Herman J & 691-8033
6908 Erb Richd A & 368-6508
6909 Ames Richd D & 361-2225
6916 Massey Jas E & 369-3403
6917 Smiley Sidney S & 361-6211
6923a Kean Gary & 369-2406
6924 Walker Scott G & 369-2406
6925a Bryant Bryan J & 691-6278
6935 Hill Robt Dean & 691-2193
6940 Soebbe Arlin E & 361-5483

TIBBS INTERSECTS
6408 Jacobs Michl & 6409
6409 Swilow Wm & 361-0293
6416 Doyoung Edwin R & 369-9119
6417 Gikerson Gary R & 369-4456
6424 Kenny Harriet Mrs & 369-3577
6425 No Return
6432 Weinberger Julius & 361-7996
6433 Mizell David B & 368-2462
6440a Kinder Wm B & 739-6482
6441 Romer Gene S & 368-6652
6448 De Bruin Nathl M & 363-3458
6449a Lawrence David B 691-4709
6456 Wilensky Rebecca D Mrs & 361-2448
6457 Brown Chris T & 696-0340
6460a Flanagan Frank Jr & 361-8437
6465 Grant D Clinton & 361-0973
6474 Hughes Wm H Jr & 369-4710
6476 Turner Wm & 369-8028
EDGEWATER DR INTERSECTS
6506 Eye Susan 692-1248
6507 Sands Wm F & 361-6076
6514 Fasley Virginia W Mrs & 361-6380
6515 Paschal James E & 6522
6522 Neubach Paul A & 691-3230
6523a Brannon U S Jr 365-6584

**BROOKS AV -FROM 1016 S
LLEWELLYN WEST TO S TYLER
AV**
ZIP CODE 75208
516a Allan Tommie L & 943-7104
519 Vacant
520 Herrera Manuel & 941-6182
521 Donworth Louise M Mrs & 943-5906

524 Morelos Villa &
525 Jordan Edwin & 946-9065
528a Austell J C 943-3505
529 Neff Geo R & 948-6361
602 Benner Richd E &
603 Fredrickson Ernest W &
606 Carroll Leonard S & 943-1817
607 Blount J & 948-6308
610 Reynolds Jerry
611 Head Bayne H & 941-5181
614a Milliran C M 946-8669
615a Davis Joseph & 943-6439
618 Stringer Lady M &
619 Gazzaway Donald & 942-2393
622 Carleton Helen L Mrs & 941-4812
623 Payne Agnes Mrs 948-6201
626 Lopez Rita 941-6286
627a Garcia Eliseo
630 Lopez Genaro A & 943-4219
631 Guerra Alfred C & 941-4812
634 Lopez Jesus M & 946-3318
635 Suter Julia A Mrs 946-5223
639 Navajas Jesse L & 941-9803
640 Garcia Michl & 941-9063
643 Rojo Luis G & 942-3083
646 Rincon Marcus R & 946-6375
647 King Tom & 941-9413
648a PAVEN AV INTERSECTS
650 Adams Plumbing 943-9323
*Adams Roy D
VAN BUREN AV INTERSECTS
NOT OPEN FROM VAN BUREN
AV
TO S VERNON AV
S VERNON AV INTERSECTS
810a Francis Lucie M Mrs & 941-8337
802 Santos Victor M & 942-4563
804 Gonzales Ricardo 943-9068
806 Davis Ada G Mrs & 946-7128
808
809 Obama M W 941-0695
809 Edgington D J 941-8502
812 Ketchum W G &
813 Thompson Orville D
814 No Return
817 Body Susie Mrs & 943-6158
818a Osborne Paul R & 945-4310
820a Hermosillo Ben Jr & 941-8649
821 Vacant
823 No Return
825a Bryant Louise
826 Andres Manuel
827 Mc Clure Etha L Mrs & 948-3267
S TYLER AV INTERSECTS

**BROOKS ST -FROM NOEL RD
SOUTH TO A DEAD END**
ZIP CODE 75217

**BROOKSHIRE CIR -FROM 7100
BROOKSHIRE DR NORTHWEST
THEN SOUTH BACK TO SAME**
ZIP CODE 75230
7107 Goodwin Thos A III & 692-5125
7115 Kennedy Wm D & 696-2233
7121 Goltz Jay M & 368-2404
7122 Kaplan Herman H & 361-9639
7123 Cannon Walter W & 368-7096
7133 Prepler Meendi & 369-8510
7134 Cohn Henry & 361-5524
7139 Jagoda Wm J & 369-5276
7147 Schein Sidney & 691-0546

**BROOKSHIRE DR -FROM 6900
NORTHPORT DR EAST TO ST
MICHAELS DR**
ZIP CODE 75230
6904 Kraft Herman J & 691-8033
6908 Erb Richd A & 368-6508
6909 Ames Richd D & 361-2225
6916 Massey Jas E & 369-3403
6917 Smiley Sidney S & 361-6211
6923a Kean Gary & 369-2406
6924 Walker Scott G & 369-2406
6925a Bryant Bryan J & 691-6278
6935 Hill Robt Dean & 691-2193
6940 Soebbe Arlin E & 361-5483

TIBBS INTERSECTS
6408 Jacobs Michl & 6409
6409 Swilow Wm & 361-0293
6416 Doyoung Edwin R & 369-9119
6417 Gikerson Gary R & 369-4456
6424 Kenny Harriet Mrs & 369-3577
6425 No Return
6432 Weinberger Julius & 361-7996
6433 Mizell David B & 368-2462
6440a Kinder Wm B & 739-6482
6441 Romer Gene S & 368-6652
6448 De Bruin Nathl M & 363-3458
6449a Lawrence David B 691-4709
6456 Wilensky Rebecca D Mrs & 361-2448
6457 Brown Chris T & 696-0340
6460a Flanagan Frank Jr & 361-8437
6465 Grant D Clinton & 361-0973
6474 Hughes Wm H Jr & 369-4710
6476 Turner Wm & 369-8028
EDGEWATER DR INTERSECTS
6506 Eye Susan 692-1248
6507 Sands Wm F & 361-6076
6514 Fasley Virginia W Mrs & 361-6380
6515 Paschal James E & 6522
6522 Neubach Paul A & 691-3230
6523a Brannon U S Jr 365-6584

**BROOKS AV -FROM 1016 S
LLEWELLYN WEST TO S TYLER
AV**
ZIP CODE 75208
516a Allan Tommie L & 943-7104
519 Vacant
520 Herrera Manuel & 941-6182
521 Donworth Louise M Mrs & 943-5906

524 Morelos Villa &
525 Jordan Edwin & 946-9065
528a Austell J C 943-3505
529 Neff Geo R & 948-6361
602 Benner Richd E &
603 Fredrickson Ernest W &
606 Carroll Leonard S & 943-1817
607 Blount J & 948-6308
610 Reynolds Jerry
611 Head Bayne H & 941-5181
614a Milliran C M 946-8669
615a Davis Joseph & 943-6439
618 Stringer Lady M &
619 Gazzaway Donald & 942-2393
622 Carleton Helen L Mrs & 941-4812
623 Payne Agnes Mrs 948-6201
626 Lopez Rita 941-6286
627a Garcia Eliseo
630 Lopez Genaro A & 943-4219
631 Guerra Alfred C & 941-4812
634 Lopez Jesus M & 946-3318
635 Suter Julia A Mrs 946-5223
639 Navajas Jesse L & 941-9803
640 Garcia Michl & 941-9063
643 Rojo Luis G & 942-3083
646 Rincon Marcus R & 946-6375
647 King Tom & 941-9413
648a PAVEN AV INTERSECTS
650 Adams Plumbing 943-9323
*Adams Roy D
VAN BUREN AV INTERSECTS
NOT OPEN FROM VAN BUREN
AV
TO S VERNON AV
S VERNON AV INTERSECTS
810a Francis Lucie M Mrs & 941-8337
802 Santos Victor M & 942-4563
804 Gonzales Ricardo 943-9068
806 Davis Ada G Mrs & 946-7128
808
809 Obama M W 941-0695
809 Edgington D J 941-8502
812 Ketchum W G &
813 Thompson Orville D
814 No Return
817 Body Susie Mrs & 943-6158
818a Osborne Paul R & 945-4310
820a Hermosillo Ben Jr & 941-8649
821 Vacant
823 No Return
825a Bryant Louise
826 Andres Manuel
827 Mc Clure Etha L Mrs & 948-3267
S TYLER AV INTERSECTS

**BROOKS ST -FROM NOEL RD
SOUTH TO A DEAD END**
ZIP CODE 75217

**BROOKSHIRE CIR -FROM 7100
BROOKSHIRE DR NORTHWEST
THEN SOUTH BACK TO SAME**
ZIP CODE 75230
7107 Goodwin Thos A III & 692-5125
7115 Kennedy Wm D & 696-2233
7121 Goltz Jay M & 368-2404
7122 Kaplan Herman H & 361-9639
7123 Cannon Walter W & 368-7096
7133 Prepler Meendi & 369-8510
7134 Cohn Henry & 361-5524
7139 Jagoda Wm J & 369-5276
7147 Schein Sidney & 691-0546

**BROOKSHIRE DR -FROM 6900
NORTHPORT DR EAST TO ST
MICHAELS DR**
ZIP CODE 75230
6904 Kraft Herman J & 691-8033
6908 Erb Richd A & 368-6508
6909 Ames Richd D & 361-2225
6916 Massey Jas E & 369-3403
6917 Smiley Sidney S & 361-6211
6923a Kean Gary & 369-2406
6924 Walker Scott G & 369-2406
6925a Bryant Bryan J & 691-6278
6935 Hill Robt Dean & 691-2193
6940 Soebbe Arlin E & 361-5483

TIBBS INTERSECTS
6408 Jacobs Michl & 6409
6409 Swilow Wm & 361-0293
6416 Doyoung Edwin R & 369-9119
6417 Gikerson Gary R & 369-4456
6424 Kenny Harriet Mrs & 369-3577
6425 No Return
6432 Weinberger Julius & 361-7996
6433 Mizell David B & 368-2462
6440a Kinder Wm B & 739-6482
6441 Romer Gene S & 368-6652
6448 De Bruin Nathl M & 363-3458
6449a Lawrence David B 691-4709
6456 Wilensky Rebecca D Mrs & 361-2448
6457 Brown Chris T & 696-0340
6460a Flanagan Frank Jr & 361-8437
6465 Grant D Clinton & 361-0973
6474 Hughes Wm H Jr & 369-4710
6476 Turner Wm & 369-8028
EDGEWATER DR INTERSECTS
6506 Eye Susan 692-1248
6507 Sands Wm F & 361-6076
6514 Fasley Virginia W Mrs & 361-6380
6515 Paschal James E & 6522
6522 Neubach Paul A & 691-3230
6523a Brannon U S Jr 365-6584

**BROOKS AV -FROM 1016 S
LLEWELLYN WEST TO S TYLER
AV**
ZIP CODE 75208
516a Allan Tommie L & 943-7104
519 Vacant
520 Herrera Manuel & 941-6182
521 Donworth Louise M Mrs & 943-5906

**BROOKSHIRE DR -FROM 6900
NORTHPORT DR EAST TO ST
MICHAELS DR**
ZIP CODE 75230
6904 Kraft Herman J & 691-8033
6908 Erb Richd A & 368-6508
6909 Ames Richd D & 361-2225
6916 Massey Jas E & 369-3403
6917 Smiley Sidney S & 361-6211
6923a Kean Gary & 369-2406
6924 Walker Scott G & 369-2406
6925a Bryant Bryan J & 691-6278
6935 Hill Robt Dean & 691-2193
6940 Soebbe Arlin E & 361-5483

TIBBS INTERSECTS
6408 Jacobs Michl & 6409
6409 Swilow Wm & 361-0293
6416 Doyoung Edwin R & 369-9119
6417 Gikerson Gary R & 369-4456
6424 Kenny Harriet Mrs & 369-3577
6425 No Return
6432 Weinberger Julius & 361-7996
6433 Mizell David B & 368-2462
6440a Kinder Wm B & 739-6482
6441 Romer Gene S & 368-6652
6448 De Bruin Nathl M & 363-3458
6449a Lawrence David B 691-4709
6456 Wilensky Rebecca D Mrs & 361-2448
6457 Brown Chris T & 696-0340
6460a Flanagan Frank Jr & 361-8437
6465 Grant D Clinton & 361-0973
6474 Hughes Wm H Jr & 369-4710
6476 Turner Wm & 369-8028
EDGEWATER DR INTERSECTS
6506 Eye Susan 692-1248
6507 Sands Wm F & 361-6076
6514 Fasley Virginia W Mrs & 361-6380
6515 Paschal James E & 6522
6522 Neubach Paul A & 691-3230
6523a Brannon U S Jr 365-6584

524 Morelos Villa &
525 Jordan Edwin & 946-9065
528a Austell J C 943-3505
529 Neff Geo R & 948-6361
602 Benner Richd E &
603 Fredrickson Ernest W &
606 Carroll Leonard S & 943-1817
607 Blount J & 948-6308
610 Reynolds Jerry
611 Head Bayne H & 941-5181
614a Milliran C M 946-8669
615a Davis Joseph & 943-6439
618 Stringer Lady M &
619 Gazzaway Donald & 942-2393
622 Carleton Helen L Mrs & 941-4812
623 Payne Agnes Mrs 948-6201
626 Lopez Rita 941-6286
627a Garcia Eliseo
630 Lopez Genaro A & 943-4219
631 Guerra Alfred C & 941-4812
634 Lopez Jesus M & 946-3318
635 Suter Julia A Mrs 946-5223
639 Navajas Jesse L & 941-9803
640 Garcia Michl & 941-9063
643 Rojo Luis G & 942-3083
646 Rincon Marcus R & 946-6375
647 King Tom & 941-9413
648a PAVEN AV INTERSECTS
650 Adams Plumbing 943-9323
*Adams Roy D
VAN BUREN AV INTERSECTS
NOT OPEN FROM VAN BUREN
AV
TO S VERNON AV
S VERNON AV INTERSECTS
810a Francis Lucie M Mrs & 941-8337
802 Santos Victor M & 942-4563
804 Gonzales Ricardo 943-9068
806 Davis Ada G Mrs & 946-7128
808
809 Obama M W 941-0695
809 Edgington D J 941-8502
812 Ketchum W G &
813 Thompson Orville D
814 No Return
817 Body Susie Mrs & 943-6158
818a Osborne Paul R & 945-4310
820a Hermosillo Ben Jr & 941-8649
821 Vacant
823 No Return
825a Bryant Louise
826 Andres Manuel
827 Mc Clure Etha L Mrs & 948-3267
S TYLER AV INTERSECTS

**BROOKS ST -FROM NOEL RD
SOUTH TO A DEAD END**
ZIP CODE 75217

**BROOKSHIRE CIR -FROM 7100
BROOKSHIRE DR NORTHWEST
THEN SOUTH BACK TO SAME**
ZIP CODE 75230
7107 Goodwin Thos A III & 692-5125
7115 Kennedy Wm D & 696-2233
7121 Goltz Jay M & 368-2404
7122 Kaplan Herman H & 361-9639
7123 Cannon Walter W & 368-7096
7133 Prepler Meendi & 369-8510
7134 Cohn Henry & 361-5524
7139 Jagoda Wm J & 369-5276
7147 Schein Sidney & 691-0546

**BROOKSHIRE DR -FROM 6900
NORTHPORT DR EAST TO ST
MICHAELS DR**
ZIP CODE 75230
6904 Kraft Herman J & 691-8033
6908 Erb Richd A & 368-6508
6909 Ames Richd D & 361-2225
6916 Massey Jas E & 369-3403
6917 Smiley Sidney S & 361-6211
6923a Kean Gary & 369-2406
6924 Walker Scott G & 369-2406
6925a Bryant Bryan J & 691-6278
6935 Hill Robt Dean & 691-2193
6940 Soebbe Arlin E & 361-5483

TIBBS INTERSECTS
6408 Jacobs Michl & 6409
6409 Swilow Wm & 361-0293
6416 Doyoung Edwin R & 369-9119
6417 Gikerson Gary R & 369-4456
6424 Kenny Harriet Mrs & 369-3577
6425 No Return
6432 Weinberger Julius & 361-7996
6433 Mizell David B & 368-2462
6440a Kinder Wm B & 739-6482
6441 Romer Gene S & 368-6652
6448 De Bruin Nathl M & 363-3458
6449a Lawrence David B 691-4709
6456 Wilensky Rebecca D Mrs & 361-2448
6457 Brown Chris T & 696-0340
6460a Flanagan Frank Jr & 361-8437
6465 Grant D Clinton & 361-0973
6474 Hughes Wm H Jr & 369-4710
6476 Turner Wm & 369-8028
EDGEWATER DR INTERSECTS
6506 Eye Susan 692-1248
6507 Sands Wm F & 361-6076
6514 Fasley Virginia W Mrs & 361-6380
6515 Paschal James E & 6522
6522 Neubach Paul A & 691-3230
6523a Brannon U S Jr 365-6584

**BROOKS AV -FROM 1016 S
LLEWELLYN WEST TO S TYLER
AV**
ZIP CODE 75208
516a Allan Tommie L & 943-7104
519 Vacant
520 Herrera Manuel & 941-6182
521 Donworth Louise M Mrs & 943-5906

**BROOKSHIRE DR -FROM 6900
NORTHPORT DR EAST TO ST
MICHAELS DR**
ZIP CODE 75230
6904 Kraft Herman J & 691-8033
6908 Erb Richd A & 368-6508
6909 Ames Richd D & 361-2225
6916 Massey Jas E & 369-3403
6917 Smiley Sidney S & 361-6211
6923a Kean Gary & 369-2406
6924 Walker Scott G & 369-2406
6925a Bryant Bryan J & 691-6278
6935 Hill Robt Dean & 691-2193
6940 Soebbe Arlin E & 361-5483

TIBBS INTERSECTS
6408 Jacobs Michl & 6409
6409 Swilow Wm & 361-0293
6416 Doyoung Edwin R & 369-9119
6417 Gikerson Gary R & 369-4456
6424 Kenny Harriet Mrs & 369-3577
6425 No Return
6432 Weinberger Julius & 361-7996
6433 Mizell David B & 368-2462
6440a Kinder Wm B & 739-6482
6441 Romer Gene S & 368-6652
6448 De Bruin Nathl M & 363-3458
6449a Lawrence David B 691-4709
6456 Wilensky Rebecca D Mrs & 361-2448
6457 Brown Chris T & 696-0340
6460a Flanagan Frank Jr & 361-8437
6465 Grant D Clinton & 361-0973
6474 Hughes Wm H Jr & 369-4710
6476 Turner Wm & 369-8028
EDGEWATER DR INTERSECTS
6506 Eye Susan 692-1248
6507 Sands Wm F & 361-6076
6514 Fasley Virginia W Mrs & 361-6380
6515 Paschal James E & 6522
6522 Neubach Paul A & 691-3230
6523a Brannon U S Jr 365-6584

524 Morelos Villa &
525 Jordan Edwin & 946-9065
528a Austell J C 943-3505
529 Neff Geo R & 948-6361
602 Benner Richd E &
603 Fredrickson Ernest W &
606 Carroll Leonard S & 943-1817
607 Blount J & 948-6308
610 Reynolds Jerry
611 Head Bayne H & 941-5181
614a Milliran C M 946-8669
615a Davis Joseph & 943-6439
618 Stringer Lady M &
619 Gazzaway Donald & 942-2393
622 Carleton Helen L Mrs &

QUINTANILLA FURNITURE COMPANY

RAMON QUINTANILLA

EASY TERMS

4711 MAPLE AV., DALLAS, TX (75219)

TEL. 528-3840

291

- FOREST LA—Contd**
- 506 Red Carpet Realtors 243-5075
508 Block H & R Income Tax
241-9600
510 Birdog's Catfish pet shop
241-3053
512 Birdog's Catfish 241-8084
509 One Hour Martinizing cln
247-2472
601 Lentrup's Beauty Supply
Ofc 241-1286
602 Lentrup's Beauty Supply
241-1286
603 Weyand Gaye Needlecraft
243-5536
604 Park Forest Health Foods
247-8610
605 Vacant
606 Another Season resale cln
241-8229
607 Davis John W optometrist
241-8084
608 Strickland Wm E optom
241-8084
609 Vodvarka John W optom
241-8084
608 Athletic Rehabilitation Clinic
Of Dallas 484-1244
609 Garland Fred chiropractor
241-9244
Pier One Imports furn 247-4768
3757 Tom Thumb-Page Supermarket
241-7442
Suites
101 State Farm Insurance 243-2661
112 Video Club The videotape &
rentals 243-4904
115 Nail Artistry manicures
243-1351
122 Happy Happy Hallmark cards-
gifts 454-8880
124 Martine Florist 241-9988
126 Murray Savings 243-7091
3774 Fotomat Corporation photo
developers 355-0611
3790 Wendy's Hamburgers 352-3069
3797 Moore Service Center gas
247-7414
3798 Park Forest Medical Building
Claus James G phys 352-9747
Arnett C Don dentist 351-8943
Aubrey Rich B dentist 352-5172
Lifshen Jay D phys 351-4724
Wine Harvey I phys 351-4724
14 Sikes Robt C dentist 352-1425
Pineyro Oscar Manwear (Oscar
Pineyro) 352-2323
Van Kirk Russell W Jr dentist
357-9068
Tuggle James W dentist 350-1991
September Services Inc home hlt
care 350-1318
Littlefield Robt P psychologist
350-6537
Welch Dental Lab Inc
COX LA INTERSECTS
COLD HARBOR LA BEGINS
ROSSER RD INTERSECTS
SNOW WHITE DR INTERSECTS
- MIDWAY RD INTERSECTS**
CRESTLINE AV INTERSECTS
GOODPELLOW DR ENDS
MIENDENHALL DR ENDS
WELCH RD INTERSECTS
4809 Turney David L @ 386-4841
4819 Davis Clara L Mrs @ 239-3486
4629 Vacant
4639 Johnston Geo C @ 239-2491
4709 Rhe Jean C Mrs @ 661-9661
4719 Cathy Wylie @ 386-3933
4729 Mitchell Curtis C @ 239-3194
NANWOOD LA BEGINS
4809 Kennedy J N @ 239-1928
4819 Johnson Russell D @ 239-1741
4829 No Return
4839 Tung Albert K H @ 239-3996
4849 Massey Renee L 233-8458
4859 Aakew Phillip R @ 991-7186
4909 Vacant
4919 Watson Dudley H @ 386-3942
4929 Green James G @ 239-5780
4939 Perkins Dan H @ 239-1428
4949 Harris Scott W @ 991-2454
5061 Murphy Mimi B 297-0164
5071 Cantillo M 385-0186
NASHWOOD LA ENDS
5105 No Return
5107 Wynn James H 386-2976
5109 Kirby E K 661-1038
5111 Burnett M D 387-3896
5115 Vacant
5117 Vacant
5123 Valvin E I 385-8081
5127 Hamm C 233-6182
5133 Forestwood Town House
Community 233-7862
5165 Webb Nanita 991-5398
5187 Vacant
5173 Vacant
5175 Jay R C 386-8796
5177 Vacant
5181 Vacant
5183 No Return
5189 Wainstock Matthew @ 661-9686
5187 Vacant
5189 Sykes Kenneth W 980-4602
5191 Thomas Chas T @ 392-5004
6189 No Return
IN WOOD RD INTERSECTS
5187 No Return
5200 Forestwood National Bank Of
Dallas 692-6900
6211 Building
- Long John Silver's Seafood
Shope 661-2355
2211 Dallas Rare Coin & Jewelry
458-1617
102 International Tours 386-1591
112 No Return
115 White's Wanda Bridge Studio
233-6447
116 Malibu Swimming Pool Service
233-1685
118 Vacant
123 M E Inc e lla van pres
950-4777
127a Dentistry For Children &
Young Adults dentist
233-4439
127a Prime Phil D dentist 233-4439
5232 Forest Lane Medical & Dental
Building
Forest Wood National Bank Of
Dallas 692-6900
100 Sutra Robt H dentist 361-7816
101 Walsh Jim realtor 369-3062
102 No Return
106 Omer Lionel S dentist
368-3111
108 No Return
127 Schwartz A L Realtors
691-7786
130 Peterson Chiropractic Center
dentist 897-2899
130 Peterson Kenneth chiropractor
131 Forestwood National Bank
692-6900
132 Vacant
133 Forestwood National Bank Of
Dallas Ofc 692-6900
5300 De Grazer John L Lodge No
1349 (A&M) 358-0065
5310 Peterson Lane Medical Center
368-3433
Rooms
101 Garza Gumato phys 368-7483
102 Kendrick Geo S dentist
492-2202
103 Lati Saml J internal medicine
368-7551
104 Buell David S phys 368-3433
201 Clin Lab 361-2691
203 Shields Ruth ofc
204 Raphael Emanuel Jr
psychologist 692-5829
207 Tofan Ronald O dentist
368-6525
211 Davidson Joseph W Jr phys
368-7551
STREET CONTINUED
5333 Safeway Store No 653 233-6281
5337 Kef's Restaurant 468-7221
5341 Forestwood Tenaco Service Station
239-1789
5347b Kawasaki City Of Dallas
motorcycle dlr 233-2369
5414 Physician & Surgeon Clinic The
363-0121
Alick Surgical & Medical Group
363-0121
Cody Ray C phys 363-0121
Spencer Damon dentist 363-5097
Naik Nalin phys 696-2193
Petersen Joe phys 368-4072
Holden-Jones & Parker &
Associates polygraph test
369-8778
Northwest Management Services
Inc property management
369-8001
Clinic Of Electrolysis hair
removal 363-5696
5415 Mobil Car Wash 239-1089
EASTERN AV ENDS
N TOLL RD INTERSECTS
- ZIP CODE 75230**
DALLAS NORTH TOLLWAY
INTERSECTS
5508 Freeman Milton J 696-8765
5516 Cate Glenn M @ 363-8162
QUINCY LA BEGINS
5525 Parker Mary L Mrs @ 368-7540
5536 Brent Geo L @ 363-2240
5610 Covington Clifford C @ 368-7010
5620 Glasgow John O @ 361-2943
5630 Terrell Jerry 692-7591
5639 North Dallas Presbyterian Church
696-0121
5640 Counsellor R Leo 691-7051
5650 Samuelson Phillip @ 361-1478
NUESTRA INTERSECTS
5709 Markum G Mrs 385-1167
5710 Lattimer Clarence R 692-6836
5717 Vacant
5720 Vacant
5725 Miyashita Art & Antique Shop
661-0676
5730 Prenger Sol @ 568-7781
5733 Claude Olive 387-0619
5740 Robin Moss @ 385-1588
5809 Trickett Ed B @ 661-3690
5810 Frishman Boruch @ 368-0782
5819 Lattimer Royce R @ 368-0782
5820 Burrow Patricia H Mrs @
369-8180
5829 Vacant
5830 Synoground O G @
5840 Pariah Kevin
JAMESTOWN RD INTERSECTS
5919 Presidents Center 233-0123
5925 Preston Forest Tower bldg
631-1970
Rooms
100 Abraham's Jewelry 392-9418
- 101 Henry Joseph M phys
239-1716
101 Henry R Stanley phys
239-1716
105 Hamill Hearing Aid Center
239-2322
107 Greer Dale W dentist 233-4546
110 Marcus Charles Iwyr
110 Parkchester Company
116 Sherman Allan M podiatrist
387-3666
117 Beauty Boutique 239-9933
121 Yankner Harry A phys
661-2235
123 Susan Jon E dentist
239-2770
129-8732
123 Susan Harry dentist
124 K-Lab Dental Ceramics
661-1677
126 Vacant
129 Greenwood James L dentist
238-0914
130 Preston Forest Family Clinic
136 State Farm Insurance 233-6738
136A Vacant
200 Goodstein Erlanger & Starr
Iwyr 387-4303
200 Southwest Land Title Co
238-8191
201 Vacant
205 Packaging Corporation Of Am
paper bx products div
387-2535
206 Mohle Nurses Inc 990-1142
207 Vacant
209 Lavin Richard K dentist
239-0327
214 Vacant
215 Mc Minn Ted D dentist
216 Sheldon Foster Corp
Investments 233-6682
218 Foster Gary T dentist 233-2341
219 London Murray L dentist
239-3620
300 E G I Medical Service Inc
paramedics 691-8021
300 Holowaty Paul phys 385-8400
301 Thompson Bobby N &
Associates psychologists
233-1691
303 Vacant
310 Cole Brian A dentist 233-1142
311 Ormish Irwin K dentist
239-3811
314 Aurich Justin E dentist
233-9772
315 Vacant
318 Croft Lloyd K dentist 238-1147
401 Schenck Stony child
psychologist 237-2440
402 Aaron Women's Health Center
385-1333
404 Vacant
407 Freedman Harry I Iwyr
661-8404
407 Cooper Marshall Real Estate
661-8402
409 Becker Rollin E osteo 233-9669
411 Moore W Ewing Jr acct
387-2122
412 Pinkusiewicz Enrique phys
385-1333
414 Aaron Women's Health Center
ofc
415 Fair Company The
661-7835
417 Vacant
419 Martin J A Iwyr 980-7202
420 Vacant
421 Mc Donough John W
Investments & Real Estate
239-2242
500 Green Wm J phys 239-8930
501 Vogel Peter S Iwyr 980-9865
501 Burris B Speech-Language
Center
503 Dunne Company The mfrs rep
991-1922
504 Texas Institute Of Electrolysis
239-1895
506 Vacant
508 Mc Nally L Frank acct
387-3574
510 Mc Caskill Charles W acct
661-8124
515 Lehmann Charles L dentist
239-7551
516 Lynn David B dentist 233-4561
516 Ryan D Brock Jr dentist
934-1400
517 Samuel Michael G osteo
991-3877
STREET CONTINUED
5937 Jack-In-The Box 233-9457
5941 Braun's Ice Cream & Dairy Store
387-1062
5945 Day House restr 661-8179
PRESTON RD INTERSECTS
- ZIP CODE 75230**
6029 Fishburn Cleaning & Laundry Co
233-3821
6041 Gun & Tackle Store The 239-8181
6045 Merrill Lynch Realty 233-1800
6051 Vacant
6055 Sherwin-Williams Co The paint
387-0442
6059 Bug Mart The rug & art 987-0235
6061 Dumont Stamp Co Inc collectors
postage stamps 836-6169
6067 Mister Micro als computer
385-9719
6073 Fabricdabra Decorative Fabrics
661-1656
- 6077 Cheese House delicatessen
239-7051
6081 Needles needlework 990-0558
6083 Bramley's Hairwaxes beauty salon
233-8121
6085 Gilbert's Merle Sewing Solutions
sewing sch 233-1602
6087 House Of Frames picture frames
239-2088
PRESTON HAVEN ST INTERSECTS
6200 Murchison Clin W J
6201 Jaggi Levi Jr 385-8467
6243 Zumwalt Connie M Mrs @
239-2770
6317 Rowland D H 233-0902
PINE FOREST INTERSECTS
FOREST SHORE INTERSECTS
HIGH FOREST INTERSECTS
FOREST LAKES INTERSECTS
6425 Bell John
Felhauser David E Rev
6525 Unity Church Of Dallas 233-7108
HIGH FOREST DR ENDS
6500 Vacant
GREEN GRACE LN ENDS
6611 Donald Curtis 233-3536
GREENWAY DR BEGINS
6620 Blyss Paul T 692-1708
6667 Vacant
6700 Carr Wm P @ 368-7589
6723 Deplin Mary K
HAMPSTEAD LA INTERSECTS
6850 Alfred U Leo @ 656-8334
GREENWICH LA ENDS
- 67
HILLOREST RD INTERSECTS
6905 Tyler Arthur D @ 389-1675
6916 Leest Don D @ 691-8202
6926 Preston Doris A Mrs @ 368-2942
6936 Sentei Gordon D @ 361-6763
7002 No Return
7004 Knight Harry L @ 368-7104
7008 Morris Ron
7110 Tate Willis M Jr @ 361-7001
7124 Reed Jas Y @ 363-8590
7130 Vacant
7171 Electronic Data Systems Corp
computer serv 661-6000
7176 Tushy Robt U @ 389-1836
7718 I Love Yogurt ice cream 691-8300
7722 Tam's Egg Roll restr 373-9691
7726 High Society non-alcoholic
liquor 373-1878
7730 Aladdin Cleaners 373-6038
A B C Monograms 982-9087
7734 Natrl System reducing salon
986-2020
7738 Lene Star Comics & Science
Fiction books 373-0834
7742 Video Works video tapes 369-5244
7748 Flower Pavilion florist 361-0508
7752 Feed Bag The restr 739-3909
7770 Dickey's Barbecue restr 361-6637
EL HARA CIR BEGINS
HILL HAVEN DR ENDS
PARK CENTRAL PL BEGINS
7777 Medical City Dallas Hospital
661-7000
Mister Care Pharmacies 661-7997
Medical City Dallas Hosp
(Cafeteria) 661-7117
Goodies From Goodman cundy
661-7305
Vacant
Medical City Dallas Hosp (News
Stand) 661-7350
Medical City Dallas Building A
Bent Schlichtemeier Alvin phys
SUITES
A80 Masterson Pharmacy
788-6116
A84 Take-Ti Personality gift shop
788-6116
A88 Goodies From Goodman
778-6020
A92 Video X-Press II video tapes
etc 788-6330
A94 Dog N Doll restr 778-8099
101 Southwest Oral Maxifacial
Surgery Assn 661-7822
103 Mabrey & Darsby phys
661-7630
105 Crutcher Wm M phys
661-7900
107 Silverman Morey phys
661-7819
107 Labco audio vestibular
disorders 661-7643
109 Endocrine & Diabetes
Association Of Tx 661-7020
109 Burger Richd phys 661-7020
200 Lambert Cary L phys
788-6001
200 Glass Kenneth phys
reconstructive surgery
661-4799
200 Horowitz Joel phys-genl
surgeon 661-4365
200 Murphy Chas M phys
788-6159
202 Lawwood Ronald H phys
661-7733
204 Vanderpool David phys
661-7860
204 Lee B Ward phys 823-2650
204 Winter John W phys 823-2650
206 Clevenger Johanna psychiatry
826-8480
208 Dammert Wm P phys
369-6424
208a Baskind Allen F phys
991-9888
- 210 Melmed Edw P phys
reconstructive surgery
661-7755
212 Quarry J G phys 661-7799
212 Rogoff Thos M phys 387-5539
214 Weakley David R phys
661-7460
216 Hoppenstein Jay M phys
827-0815
216 Aronoff Ronald J phys
239-7445
218 Edmundson Lacy phys
661-7730
222 Kluge Charles A psychologist
661-7070
222 North Texas Family Practice
Assoc phys 661-7970
230 Dallas Urology Associates
233-7785
234 Mc Carthy J Patrick phys
661-7305
240 Southwest Clinic Association
661-7700
245 Chappell Timothy phys
534-1593
245 Shukin Allan N 994-1593
250 Stress Management
biofeedback counseling
661-7460
303 Dallas Diagnostic Association
661-7770
310 Khoury Ernest L phys
661-7777
310 Scott Madison V psychologist
661-7777
310 Adorable Benedicto phys
661-7777
310 Hanna Mary E phys
310 Gearing Milton L psychologist
310 Porter Scott A phys
310 Gearing Sylvia S psychologist
311 Kregel Louis A phys 661-7790
315 Glick Robert A phys 661-4868
317 Dallas Dermatology Center
661-7838
319 Frank Larry I phys 661-7982
319 Read Don R phys 661-7787
321 Dallas Colon & Rectal
Surgeons Associates 661-7885
321 Tragus Eugene T phys
233-1617
323 Dallas Cardiovascular Surgery
Assoc 661-7800
323 Metel Found N phys 661-7300
323 Suggs W L phys 661-7300
323 Quintana Amadio S phys
661-7300
331 Cony Black Husbands & Mc
Cullough Assoc phys
661-7600
338 Woodward John R phys
661-7870
339 Ebrahimi Lawrence S phys
661-7610
340 Hale Janet phys 661-7499
341 Ivey Jack L Associates phys
661-7150
349 Bradley Miller & Watson
Anesthesiology Assoc phys
387-0848
349 Herbert Mark phys
349 Muir John phys
349 Watkins Richd M phys
387-3818
349 Riley Sam phys 387-3818
349 Chandra Krishna phys
351 Harris Ashly phys 233-8784
353 Eys Associates 233-3468
355 Vacant
Medical City Dallas Building B
SUITES
101 Barton Barry L acct 661-7973
101 Henderson Robert dentist
661-7822
101 Odell Marshall H dentist
661-7822
101 Watson Stephen W dentist
661-7822
108 Vacant
111 Dallas Surgical Assn 661-7492
115 Yollick Bernard L phys
661-7213
116 Orthopedic Associates Of
Dallas 661-7010
122 North Dallas Pediatric Assn
phys 661-7137
122 Karan Albert G phys
122 Evans Carolyn phys
131 Downs Wm A phys 661-7005
131 Burskin Daniel phys 661-7005
1511 Allergy & Asthma
Association phys 661-7576
B141 Ginchansky Elliott J phys
661-7676
145 Dallas Plastic Surgery Assoc
661-7800
145 Baruss Ronald E phys
661-7800
145 Lerman Melvyn phys 661-7800
202 Kapusta Ronald phys 661-7292
202 Sigman Gerald D phys
661-7292
202 Levy Robt L phys 661-7979
214 Saunders David H phys
661-7337
216 Hollingsworth John L Jr phys
233-5651
216 Rogers Lon E phys 788-0100
216 Pediatric Neurology
Association
216 Sherman Roy D phys
661-7600
216 Linder Steve phys 661-7660
218 Cook Lucius P phys 661-7655

ADRIAN
ADLETA
REALTORS



5933 Berkshire Lane • Dallas, Texas 75225

696-0900

Security Information Service, Inc.

Year	Source	TP	Adjoining
1986	R. L. Polk Co. Publishers	X	X

A. B. Dick Products
Company of Dallas, Inc.

AB-DICK

Advance Restoration & Construction Co.
"Specializing in Insurance Repair and Construction"



Sales (214) 634-9310
Service (214) 634-1010

1440 Prudential Drive
Dallas, Texas 75225

15566 Floyd Circle, Suite B, Dallas, TX (75243)
Tel. 238-1006

North Dallas Bank & Trust Co.

We Listen... We Help
Member F.D.I.C.

PRESTON RD. AT LBJ

BOOKKEEPING
387-2950
Tel. 387-1300

NORTHDAVE RD—CONV
5933 Benson Robt N @ 368-2671
5941 Cook Thos H @ 361-6175
5949 O'Brien Frederick J @ 738-6880
5857 Kinnas Nancy Mrs @ 361-5172
5965 Clark Walter G 692-6025
5973 Wood Harmon B 368-2172
5995 Hitt Charlie F @ 367-7224
PRESTON RD INTERSECTS
6007 Walker John S 369-1433
6008 Libcap Roscoe E @ 368-3554
6015 Beuther Ann R @ 368-4443
6018 Kokles Nick A Jr @ 361-7701
6021 Butow Ronald A @ 691-0967
YORKSHIRE DR BEGINS
6106 Musselman Hazel M Mrs @ 361-2285
6111 Bryant H Noel Rev @ 363-0964
6114-Henton Ted @
6122 Harris Pat I @ 361-2559
6123 Felsing Donald B @ 361-6533
6130 Thomas Stanford E @ 368-3928
6131 Parker Wm 369-5589
6138 Lyle Clayton B Jr @ 361-0552
6139-Powell Dennis J @ 361-4577
6146 Huggins James D @ 368-7904
6147 Bloom Louis M @ 368-6927
6154 Pollock Gwynne Mrs @ 368-0409
6155 Bednarek Wm S
6162 Lane Ward B @ 369-0477
6163 Zurek Sam @ 368-2581
6170 Holcomb A M @ 369-6719
6171 Clark F M 361-1024
ROYALSHIRE DR INTERSECTS
6206 Freedman Harry J @ 368-6994
6207 Garvin Robt M @ 369-7166
6214 Sketers Wm T @ 368-3942
6215 Dubois Henry W Jr @ 691-4547
6222-McKee J S @ 691-7584
6225-Solomon David @ 368-6622
6228 Rock Abe @ 368-5212
6233-Bailey Thos H @ 369-1066
6234 Simon John B @ 368-0446
6240-Gilman Harry @ 738-6240
6241 Williams Will L @ 368-6883
6246 Bishop Arth P
CRESTHURST DR BEGINS
6304-Barnes Bob Jr @ 368-8934
6342 Fair Dewart C Jr @ 368-7230
W RICKS CIR INTERSECTS
6400 Williams James R @ 368-5757
6411 Doolin Earl L 373-2823
6420 Bryant John S 361-3256
6421 No Return
6430 Pagg Bruce E @ 361-3417
6434-Pritchard T A @ 691-2520
6508 Mason Porter K @ 368-4664
6507 Vail Paul @ 361-7458
6515 Hudspeth Bob @ 750-6510
6520-Pattishall John @
6527 Davis Roger H @ 361-7288
EDGEWATER DR ENDS
6606 Vogel Phil @ 363-5314
6612 Jefferson Kathryn M Mrs @ 369-3371
6617 Jones Julian V @ 368-8486
6628 Fikens John H
6637 Mc Donald A Barney @ 365-6130
6645 Wickers S Beck @ 750-0959
E RICKS CIR BEGINS
6701 Suddarth Paul 738-2585
6706-Chambers Harley 897-3704
6707 Miller Roy B Jr @ 361-6562
6708 Marchover Paul @ 361-4072
6767 Sumner Chas V @ 361-7810
6768 Neidhard Perry Q @ 361-7314

HILLCREST RD INTERSECTS
6806 Kaplan Eva @ 368-3793
6809 Wider Max @
6814 Felly Glenn D @ 692-6631
6819 Hardy Joseph H @ 363-5037
6822-Hanna Lloyd S @ 368-2180
6827 Lindsay Frank F @ 363-3354
6830 Cummings A Jerry @ 363-8399
6835 Matzka Henry @ 691-5067
6838 Aschner Harold N @ 696-5480
6841 Huntington David M Jr @ 691-9288
6846 Salfield Alfred @ 691-4585
6848 Hunt H Keith @ 691-2610
7006 Goodman Paul C @ 361-1031
7007 Powell Paul D Jr @ 363-2534
7014-Hutchinson John D @ 363-5781
7015 Leibowitz Benj @ 363-5792
7022 Owens Louise H Mrs @ 368-2650
7024-Berz Jan F @ 363-8370
7030 Fader David B @ 363-3807
7033 Lambert Raymond S @ 739-5477
7038 Horn Wm K @ 362-4097
7046 Sham Jack @ 691-4419
ST JUDES DR INTERSECTS
7106 Taylor Roy L Jr @ 691-4621
7107 Wood Doug A @ 361-2477
7114 Willis Nancie Mrs @ 363-8012
7115 Schumacher Kenneth S @ 364-6981
7122 Mc Mina David A @ 368-6639
7128 No Return
7130 Ulay Oscar @ 368-7637
7133 Stein Jack @ 361-6437
7138 Byomn Diane @
7141 Leeds Polinukh M @ 363-3365
7146 Seay Audrey @ 692-7496
7149 Edelman Wm R @ 368-7497
7206 Lowenthal Sidney A @ 369-5951
7207 Mathews Quinter S @ 363-6902
7214 Holby Clyde L @ 368-3387
7215 Bodin Louis @ 363-1820
7222 Smith Harry @ 363-1474
7223 Witsenky J @ 368-7504
7230 Kennedy Wm 363-4612
7231-Killinger Howard D @ 368-7774
7238 Reiberg Gerald @ 368-6675

7239 Cox Walter A @ 365-0524
ST MICHAELS DR INTERSECTS
7317 Lee Leland G Jr @ 361-5083
7320 Riley Wm M 363-3330
7408 Rubin Harold @ 361-7955
7407 No Return
7414 Irwin Von L @ 696-4498
7415 Mc Monus Mithl W @ 368-2201
7428 Carter Frank J @ 361-4745
7434 Vacant
7431 Weinberg Stanley I @ 369-7755
PEBBLEDOWNE DR INTERSECTS
7508 Vacant
7507 Williams G M
7514 Levine Harry @ 363-2240
7516 Cohen Norman @ 361-5916
7522 Coody Billy J @ 691-4386
HILL VENEZUELA DR BEGINS
7523 Bolton Bill @ 739-4361
7526 Miller Henry @ 368-2768
7527 Bogovic Monicic @ 368-6133
7514 English Richd Rev @ 368-4885
7515 Light Rowan W @ 368-5342
7523 Christian Averitt L @ 696-3016
7531 Colton Jules E @ 368-7405
7700 North Haven Gardens plants
7707 Kieff Len @ 691-7639
7536 Miller Michel C @ 363-9737
7723 Casner Alf @ 368-5296
7731 Bolt Ben @ 368-1254
7789 No Return
HILL VENEZUELA DR BEGINS
7800 Jewish Vocational Counseling Services 369-4211
7807 Vacant
7817 Eisenberg Joe B @ 361-0325
7822 Litherland Evelyn D Mrs @ 367-6743
7837 Vacant
7847 Madden Mert A @ 368-4339
7900 Jewish Community Center Of Dallas 739-2757
VALLEY DALE DR INTERSECTS
7908 Vacant
7910 Park Central Condominiums 692-5904
7910-Wallace H A
7910-Wallace H A
7910-Wallace H A
7911 Hall Tunby 728-2976
PARK CENTRAL PL BEGINS
7922 Suzuki Institute Music School 696-4543
7930 Valley Cleaning & Laundry No 6 864-4832
7931 Vacant
7940 Building Suites

1 International Brotherhood Elec Wks Local No 9 363-3566
2 Credit Union Intnl Brotherhood Elec Wks Local 59 363-2923
3 Brick Layers Local No 5 368-7883
4 Painters Local No 53 363-6246
5 Sign & Pictorial Pairs Displaymen 368-2503
6 Iron Makers Local No 481 362-0220
7 Building Trades Council 691-2617
8 Wks Fed credit union 363-9223
N CENTRAL EXPWY INTERSECTS

NORTHBORO ST—FROM 780
HIGHMONT ST NORTH
ZIP CODE 75230
10500 Page Wood Townhouses 368-3036
10610 Roark Roy R @
10611 Kinney E Ellen @ 361-8036
10612 No Return
10614 Murray Donald 696-1215
10615 Brown Betty J 691-4585
10616 Cox C H @
10617 Miller Rita G Mrs 368-6667
10618-Seymour J R 739-1480
10619 Leiper J M Mrs @ 361-1187
10620 Rosenblum Natalie D @ 738-6328
10621 Monroe Letha M @ 691-6246
10622-Burns Patrick J 361-6413
10623-Barr Ed @
10624 Crutcher Jane
10626 No Return
10627 Fogel David M 368-4222
10628 Rogers Charles F @ 739-8033
10629-Briggs E A @ 692-1948
10630 Bando Geo E @ 361-2038
10631 Lobelo Sam III @ 368-4569
10632-Lugo Juan F 691-3461
10633 No Return
10634 Page Wood Townhouses 368-3088
10635 Roan Leon 692-2618
10636 Martell Ivan I @ 368-8307
10637 Polinukh Evan M 368-2476
10638 Branch Sanford S @ 361-1648
10639 Weisman Paul @ 363-1831
10641 Inseller Isabel Mrs @ 361-4889
SANDPIPER LA INTERSECTS
NORTHBORO DR—FROM 9200
MEADOWBROOK DR EAST TO A DEAD END
ZIP CODE 75220

5417 Crawford La Vonne C Mrs @ 361-7812
5420 Zimmermann Harry L 739-4466
5433 Smith Junius E @ 368-9510
5444 Bakstrom Jack H @ 361-6370
5455 Haggerty Beatrice E Mrs @ 361-1921
5460-Wilmer R A @ 692-6639
5464 Vacant
5466 Spurgin Ben O @ 368-3668

NORTHCREST RD—FROM 10115
MIDWAY RD EAST BEY
CRESTLINE AV

ZIP CODE 75229
4200 Vanallen Frank S @ 361-5848
4207 Mc Cann John W @ 368-3919
4214 Mc Lerran Craig @ 361-0859
4215 Mc Maria Barbara C Mrs @ 368-5311
4222 Al-Kubaisi Amer @ 350-4233
4233 Mc Donald John M @ 360-0831
4250 Gilbreth James @ 357-5558
4251 Fabrick L M @ 357-8468
4252 Taylor Edw L @ 360-0986
4258 Shaban Hussein A 352-2541
4266 King Michel S @ 350-7554
4249 Dean Ulric S Mrs @ 352-6293
4306 Leis Ines R Mrs @ 357-7125
4307 Mason Linda L @ 352-6182
4314 Birkner Karl F @ 351-4708
4315 Ward Sophia V Mrs @ 352-6227
4323 Graham Robt 351-1322
4325 Rinehart Roda S @ 351-4057
4330 Crawford Elton E @ 351-3423
4331 Fogwell Thos E @
4334 Ayers O P & Son Contractors bldg contr 357-7797
Ayers Oliver C @ 352-8047
4339 Woodbridge John @ 352-9385
CRESTLINE AV INTERSECTS
4406 Tucker Felix H @ 352-4263
4407 Schoenfeld Wm P @ 352-6200
4414 Colaba Hardy N @ 356-5038
4416 Roberts Bradley E 351-0475
4419 Bowden Clifton M @ 368-6314
4420 Mays Clyde G 358-7417
4431 Vacant
4440 Smith M Dale @ 357-4408
4441 Moringo J Charles 352-7286
NORTH LA INTERSECTS
STRAIT LA INTERSECTS

NORTGATE CIR—FROM DEAD
EAST NORTH TO NORTHAVEN
DR SOUTH IN SEMI-CIR

ZIP CODE 75230
11232 Ballou Newton H @ 368-3056
11233 Tracer Irwin M @ 368-4003
11234 Harris Nathan W @ 368-1653
11215 Krauss Geoffrey
11216 Reichenbacher David E @ 368-3527
11223 Maxwell Emmett E @ 368-1987
11224 Blacklock Winston @ 368-6498

NORTHLAND CIR—FROM 5807
NORTHAVEN RD SOUTH IN A SEMI-CIRCLE

ZIP CODE 75230
11222-Knoxling Maria Y @ 373-8196
11205 Hardin Richd M @ 368-7022
11206 Block Frank B Jr Mrs 368-2681
11215 Balkman Robt A 696-0064
11216 Goldman Harry @ 363-3644
11223 Krumins Arvids @ 361-0340
11224 Brownie Bert R @

NORTHAWN ST—FROM 10512
EASTAWN WEST TO WESTAWN

ZIP CODE 75229
4024-Triak Ted 368-4484
40714-Mount Sharon L 360-0101
4077 Carleton Herbert E Jr @ 362-2098
WESTAWN ST ENDS

NORTHMOOR DR—FROM 11700
INWOOD DR WEST TO JAMESTOWN DR

ZIP CODE 75229
5203 Subba R C @ 692-8200
5207 Reichl Don J @ 692-7074
5217 Holland Tom J @ 696-6901
5218 Thompson Marvin R @ 373-9036
5227 Kasmir Cyril D @ 363-7763
5228 Goldman Harry @ 369-8778
5309 Baa Marvin R @ 361-4897
5310 Hellinghausen Joseph E @ 368-2518
5319 James John R @ 368-8184
5329 Clark Albert R @ 363-7715
5330 Shorrey James W @
5405 Outridge Oliver J @ 369-9549
5406 Gomez Nancy L Mrs @ 363-2098
5415 Epstein Harvey @ 691-4554
5416 Bergman Paul @ 691-7287
5425 Elliot Clint @ 369-2043
5426 Salazar Emilio @ 691-0930
5435 Crook Bob K Jr 692-1844
5436 Webb Robt J @ 369-2074
EASTERN AV INTERSECTS
(NOT OPEN FROM EASTERN AV

ZIP CODE 75230
QUINCY LA INTERSECTS
5509 Pfeiffer Peter @ 383-8122
5510 Mackey John J @ 365-1753
5517 Golden Lowell O @ 368-4268
5524-Wilson T J @ 696-1021
5525-Green John T 696-6163
5534-Thompson Patrick @ 696-6014
5535 Vacant
5540 Jones Bill R @ 361-5668
5610-Ratner Lan 987-2784
5619 Hadrick M Bruce @ 361-7606
5620 Johnson Lee R @ 369-7933
5628 Wm Thurston @ 368-6261
5630 Coffey Alf E @ 363-7667
5639 Waters James D mfrs agt @ 368-8765
5640 Woodruff Horace H @ 368-5319
NUESTRA DR INTERSECTS
5705 Hendrickson Wm D @ 691-6168
5710 Keimann Ole @ 361-7684
5719 Garrett Charles A Jr @ 361-5013
5720 Guten Donald @ 361-2979
5725 Webb P K @ 691-3948
5730-Tieh Yen @ 361-6986
5735 Mac Kenzie Neil J @ 368-7515
5740-Kearl K @ 368-3905
5809-Petty Michael D @ 368-7409
5810 Slater Edw @ 361-4785
5819 Schwartz Arnold L @ 368-5000
5820 Fagan Arth W @ 750-1031
5829-Marmella Sam J @ 369-7593
5830-Altenwerth R @ 696-6188
5835 Huntum C Jr @ 698-6510
5840 No Return
JAMESTOWN DR INTERSECTS

NORTH PARK CENTER—A SHOPPING CENTER LOCATED ON NORTHWEST HWY AT N CENTRAL EXPWY

ZIP CODE 75225
North Park Center shopping ctr
100 Joske's dept store 373-7000
10000-Fox Beauty Salon 368-9727
150 Dallas Repertory Theater 368-8966
209 Kip's Big Boy Coffee Shops
210 Lee Schafas children's clothing 361-0848
212 No Return
214 Bookstore Co 368-2473
215 Petry Mark gifts 368-3082
216 See's Candies 696-5270
217 British Baby Maternity clothing 363-8200
218 Doubleday Book Store 363-5459
220 Crute & Barrel home furnishing & accessories 696-6010
237 Wilson James K Co men's clo 363-7691
238 Rizzoli International Book Store 739-6533
317 Black Starr & Frost jewelry store 368-5411
318 Next Door Shop The clo 368-6411
320 Carriage Shop The women's clo 696-5411
323 Ball's of Switzerland shoes 368-6535
325 Linz Jewelers 363-5577
327 Porta International womens clothing 361-6911
330 Frost Bros shoes 369-7300
400 Book Crusade Co dept store 363-8311
401 Miller I Shoes 363-1001
402 British Khaki womens clothing 692-8277
405 Crabtree & Evelyn Gift Shop 739-3932
407 Neuman Shop The men's clo 691-1253
413 Murata Pearl jewelry 368-3694
415 Neusch Gif Shop 369-4488
417 Cache Clothing 363-2965
419 Shoe Box Too The 361-0756
420 Lugens Optician 692-1923
421 Wild Pair The shoes & leather goods 368-0789
422 Art Explosion gift shop 739-5369
423 Ashley Laura womens clothing 369-6755
424 Brass Boot Shoe Store 691-7590
425 Taylor Ann womens clothing 691-5544
426 Dunhill Alfred Of London gifs 691-0191
427 Neuman Chocolate Shop 691-0156
428 Brizches Of Georgetowne clothing 739-0708
429 Adelstein jewls 369-5266
430 Cuzzan's Inc Of Dallas mens clo 368-4488
431 Kid's World clo 369-3933
432 Butches Great Outdoors clothing 739-0686
434 Magic Pan The restr 692-7574
437 Carriage Shop-Terrace The ladies apparel 368-6411
438 Riggings J mens clo 691-5344
439 Garbo Of New York The 361-5422
440 Casual Corner womens clo 365-1178
441 Naturalizer Shoes 691-4899
442 Edwards T dept store 363-3641
445 Scandia Down 739-1543
446 Vacant
447 Banquet clothing 691-5501
448 Bag N Baggage 369-9600
450 Lord & Taylor dept store 691-6600

462 Limited The women's clo 368-7528
467 Melnick Lester womens clo 363-0606
468 Accessory Lady womens clothing 365-1247
469 Judy's women's clo 692-1636
466 Babbages home computer video game 366-0764
470 No Return
515 Woolf Brothers dept store 589-8811
519 Rubin Little women's clo 369-2108
520 Pinedally Fair gift & linen shop 691-4469
522 Flansheim-Thayer-Mc Neil 361-6818
524 Leslie Of Lester Melnick Jr women clo 363-0606
526 Centennial Liquor Store No 22 383-0285
530 Johnston & Murphy mens shoes 363-0698
534 Epicurean The kitchen utensils accessories 363-0466
536 Galleria Distinctive Furnishings furn 365-1311
538 Galleria Distinctive Furnishings overflow
610 Corrigan Jewelers 369-3221
612 Fur Be 691-7484
613 Tannery West The leather garments 368-8550
615 Angela's women's clothes 363-7501
618 Avery Craftman 750-7324
620 Oshman's sporting goods 363-8441
621 Leaporian's 363-8441
622 Jewel Palace 363-4531
626 Shoe Box Jr The 750-0008
628 Cathy Anne's confectionery 363-4668
630 Horfritz For Cutlery 363-2602
632 Merie Norman cosmetics 363-1894
635 Floral-Shoe Store Co 361-4207
636 Red Cross Shoes 368-5524
638 Pappagallo clothing & shoes 750-0110
640 Shoe Box The 368-7444
650 Shoe Box The age
701 L & N Seaford Gifls 363-4722
710 Zalus Jewelers 363-7841
712 Video Concepts recording equip 691-3774
714 Jamar Shoes 361-6104
715 Contempo Casuals womens clothing 739-4106
717 Chandler's Shoes 363-4352
718 Texas State Optical
719 Mrs Fields Cookies 738-1548
721 Noah's Ark children's clothes 692-6206
722 Gungies clothing 696-6344
724 Sankaya Hut eyewear 368-2655
725 Circus World toy store 361-5122
727 Woolworth's W Co 363-6501
730 Foot Locker 368-0238
732 Walden Books 368-2599
736 Jeans West clothing retail 691-9895
738 Gap The clo 368-5498
744 Paradise Shoes 692-4999
745 Baker Shoes 692-4366
746 The Fartine fresh bakery & restr 692-8498
750c Prime's Deli & Cafe 691-6889
750b Fletcher's Curry Dops 697-0780
750c After Thought jewelry 373-1487
752f Woody's Barbors 699-2196
755 American Express travel agcy 363-0214
800 Penney J C Co Inc dept store 363-5281
903 Glus 696-6796
907 El Fenix Restaurant 363-8621
909 Bolema Hallmark greeting cards 695-0523
911 Harris Paul Stores Inc junior womens clothes 691-6311
913 Size Five-Seven-Nine Shop womens clothing 698-1568
915 Mc Donald's 691-0098
917 Kinney Shoe Store 739-1930
918 Le Tartine fresh bakery & restr 692-8498
922 Country Seat clo 373-4531
924 Thoms Mc Ann Shoes 692-7853
928 Yady Oria hosiery 367-2004
930 Vacant
932 Riviera Pizza 750-1122
936 Vacant
940 Shelly's Tall Fashions clo 361-5275
1010 Wyatt Cafeteria Inc 368-3371
1011 Nine West Shoes 363-7738
1012 Jaymar-Senselberr mens clothing 691-6669
1013 Wilson Jas K Corporate Women's clothing 739-0606
1015 No Return
1017 Lerner Shoes 361-7284
1020 No Return
1022 Graphika custom framing 363-4458
1028 North Park Melody Shop records 363-0100
1029 Pulse Strings purses-leather gds 369-8088
1030 Northpark Center (cfo) 363-7441
1031 North Park Merchants Association 363-7441
1100 Cinema & I 363-7541
1200 Northpark National Bank 890-5100
1400 North Park West: Texaco Service gas sta 363-3279
1501 Centennial Liquor Stores Inc No 20 368-0589
1505 U S Post Office (Northpark) 369-6081
1507 Paw & Claw Pet Shop 987-9871

AMERICAN TITLE COMPANY OF DALLAS

13021 COIT AT LBJ, SUITE 100
8035 EAST RL THORNTON FRWY
16475 DALLAS PARKWAY, SUITE 130
2001 BEACH ST., SUITE 808, FORT WORTH (76163)

Tel. 233-7711
Tel. 324-3461
Tel. 248-8186
Tel. 429-6530

KITTY HAWK AIRWAYS, INC.

Complete Air Transportation Services

24 HOURS
TEL (214) 350-4578



8034 AVIATION PLACE - SUITE 200
DALLAS LOVE FIELD, DALLAS, TX (75203)

Diamond Shamrock Chemicals Company



1100 Lenway St. (75715)

THE VISCONTI HOTEL

The Bar The Palm Grill
212 Re-decorated Rooms
New Meeting and Banquet Rooms
4500 Harry Hines Blvd., Dallas, Texas (75219) Tels. (214) 522-6650, Toll Free 800-255-3050

<p>QUEENS GARDEN DR—Cont'd 7618 Chaffin James S @ 239-4040 7619 Rose Maurice @ 387-1031 7618 Shapiro Marvin L @ 384-0397 7619 Shine Lawrence J @ 991-4461 7620 Kolarik Richd @ 991-4461 7621 Harvey J @ 387-0800</p> <p>7622 Langrock Donald G @ 259-8993 7623 Barry W Dal 341-2094</p> <p>LOCH MARIE LA INTERSECTS 7701 Schwartz Wayne 384-3887 7702 Rodiger Ivan 651-8872 7703 Powers James P @ 233-6508 7714 Willis David A @ 392-3528 7706 Barry John J @ 385-0420 7707 No Return 7708 No Return 7709 Contimant Joseph D @ 387-0465 7710 No Return 7711 Loucaso Harvey 233-7517 7712 Tucker Paul @ 661-1815 7713 No Return</p> <p>LAUDER LA INTERSECTS</p> <p>QUEENVIEW CT—FROM 7900 GLEN ALBENS CT WEST</p> <p>ZIP CODE 75240 1 Stanley Paul R @ 368-1197 2 Curry Dudley 361-2710 3 Roan Peter G 691-3122 4 Desmet Orlene @ 361-1412 5 Hefaway O B 691-7723 7 Donnell G Riley Mrs 363-3307 8 Head W C Jr @ 691-1696 9 Reinhardt Paul E 361-1965 10 Lippincott M G 368-4764</p> <p>QUEENSWAY—FROM 1100 MURDOCK DR EAST TO DOWDY FERRY RD</p> <p>ZIP CODE 75217 82111 Purnum Lynn @ 387-0437 8119 Pinnon Orville B @ 388-5762 8120 Calvary Full Gospel Temple 8127 Hicks Frank T @ 391-1396 8131 Harvill Wm E @ 391-0636 8133 Smith Archie C @ 386-4608 8135 Smith Jackson B @ 391-7975 8136 No Return 8203 No Return</p> <p>CABOT DR INTERSECTS 82111 Purnum Lynn @ 387-0437 8203 No Return</p> <p>DOWDY FERRY DR INTERSECTS</p> <p>QUEENSWOOD LA—FROM 8874 BROKEN BOW DR NORTH TO ESTATE LA</p> <p>ZIP CODE 75238 9655 Goch Roland W @ 341-0587 9656 Frazz Eola Reni Estate 348-4539 Pace Geo T @ 348-3590 9612 Gonzalez Julio @ 341-4304 9617 Vacant 9618 Norton Anita E Mrs @ 348-9057 9621 Ogden A Nelson @ 348-7081 9622 CLIFF DR 25021NS 9623 Mc Mahon Jeannette Mrs @ 348-7453 9629 Conley James L @ 341-7852 9633 Schummel LEE 593-8869 9637 Murphy Brian A 348-3005 9641 Pennington Wm R @ 348-7411 9642 GREENFIELD DR BEGINS 9645 Comer David E @ 348-5177 9651 Farabee James M @ 348-0281</p> <p>KINGSLEY DR INTERSECTS 9707 Waucarnar W E @ 348-9306 9711 Vacant</p> <p>LANCHBROOK LA BEGINS 9715 Regal Barbara 349-4597 9718 Moore Charley R 348-8024 9719 Cram John S 348-6015 9722 Parnett James R 341-4466 9723 Colerby Wm 353-1278 9726 Munsterlyn Don W @ 348-1597 9727 Trickett John F @ 348-8025 9730 Suri M Mohan @ 341-0524 9731 Bedeale M E @ 348-0848 9735 Mellor Edgar I @ 348-5142 9740 Campbell Glenn L @ 348-7618 9741 Eppright Jack J @ 341-5970 9744 Joosten Richd L @ 341-0465 9747 Moore Darrelle C Mrs @ 343-0440</p> <p>KNOLL KREST DR INTERSECTS 9805 Bowdye Wm P III @ 348-6383 9806 No Return 9814 Fortelli James D 348-7695 9815 Graham Donald L @ 348-4919 9830 Mc Connally Sen G @ 341-4095 9821 Carlson D N 349-7023 9825 Vester E L @ 341-7615 9826 Louis Alexander 343-1219 9831 Interiori Homero @ 348-2663 9832 Wood Clark 341-6472 9837 Smith Donald A Jr @ 341-5107 9838 Cunningham Fred Jr @ 348-1742 9843 Russell D B Jr @ 341-4023 9844 Mc Evey Wm P 348-7493 9850 Jackson David B @ 341-5664 9861 Anderson Joseph C @ 341-0145 9855 Vacant</p> <p>9856 Pace Robert C @ 348-8647 9859 Moore Ruth Mrs @ 341-8648 9860 Freshwater Michl @ 341-8622 9863 Ferguson Thos D @ 348-7999</p> <p>QUERIDA LA—FROM 7800 BLK LA MANGA SOUTH THEN EAST THEN NORTH TO LA MANGA DR</p> <p>ZIP CODE 75240 7608 Ramsey Elliott @ 561-1364 7612 Garner Mamie L @ 455-0447 7616 Hoffman Robt @ 386-9094 7620 Masul B I @ 651-4624 7624 Blum Del @ 233-1590 7625 Rafferty John J @ 387-0357 7626 Spinnels Glenn P @ 387-0378 7633 Vacant 7635 Branson Harold O @ 239-1175 7640 Luker Glenn H @ 239-8110 7641 Holwerda Harvey J @ 233-7463 7645 Hiddleberger C H @ 387-5753 7647 Ard Darrell F @ 233-7123 7652 Macedo Hector @ 233-1242 7653 Pcke Steph A @ 960-7528 7655 Worrell John E 661-3535 7656 Wirt W R @ 233-6534 7654 Mc Namara Joseph B 233-1121 7655 Vacant 7657 Jones Richd E @ 387-0226 7661 Buzack Dennis @ 501-1056 7676 Madison Richd L @ 233-2768 7677 Grando Raymond 384-4511 7678 Young James P @ 233-0437 7679 Lennette John H @ 233-1129 7678 Mc Millan Helen Mrs @ 387-0585 7683 Swartz Cloe E @ 239-8929 7684 Schwegel M Gayle Mrs @ 239-4103 7689 Booth M E @ 960-4518 7690 Hartgrove C R 386-4570 7695 Knodler Bill @ 960-1976 7698 Holmes Roger @ 239-4239 7699 Kneiss Steven P @ 233-3348 7742 Zuckerman Bob @ 233-0446 7747 Frasier S S 233-0660 7748 Price Donald C @ 239-3947 7753 Just John C @ 233-3413 7754 No Return 7759 Wilson Sam L @ 233-3149 7760 Kraus Brent @ 239-0645 7765 Smart Clyde R @ 661-5349 7766 Jensen Philip G @ 387-2596 7771 Schirmer Roy M @ 387-0016 7772 Kring J A @ 960-1684</p> <p>SPRING CREEK DR INTERSECTS 7805 Parke Rex W @ 461-5586 7806 Gibson Kenneth Rev @ 661-8421 7811 Mandelbaum Sam @ 661-0345 7812 Leslie Elmer N @ 333-4907 7817 Cole E Lamar @ 239-6571 7818 Leves Lee B @ 233-3125 7823 Rogers Karen @ 387-2555 7824 Walsh Richd J @ 233-7185 7829 King Yancy R @ 233-1129 7830 Albertson Joseph W @ 239-7872 7832 Cunningham James R 239-2535 7833 Kalmbach Roland E Jr @ 233-3247 7841 Ausetta Robt @ 386-3010 7842 Bremer Gary E @ 239-6780 7843 Leslie Elmer N @ 333-4907 7845 Schott John P @ 233-4111 7848 Eileen Austin M @ 233-4078 7854 Craig Ruth @ 386-9772 7859 Smith J R 233-0157 7860 Klein Joseph @ 387-5763 7866 Mc Williams A C @ 233-6922 7870 Quetlee Robt G @ 490-9587 7873 Townsend Bill G @ 233-2873 7874 Johnson John B Jr 233-4697 7878 Halcart Sharon @ 934-9212 7879 Shavelle Jan A @ 391-4502 7884 Becker Fred W 389-8909 7887 Edmonds Richd B @ 239-8049 7890 Meisenbach Kurt R 934-8825 7896 Johnson John H @ 233-1644</p> <p>LA MANGA DR INTERSECTS</p> <p>QUIET LA—FROM 4200 BLK OLDE FORGE DR SOUTH</p> <p>ZIP CODE 75233 4301 Village Green Apartments 338-3222 Hudson James 331-8196 4302 Jarratt Cube D 339-4597 4303 Willis F J 339-4915 4304 Hall Lavelle P 339-4275 4305 Martin Mary 4306 Bowen Naomi A Mrs 337-3439 4307 Williams J H 339-4340 4308 Balyes M L 337-4127 4309 Shanahan Glenn 339-4773 4310 Boyd Carol 4311 Melton Winfred 339-5862 4312 Hooten Toby 339-8016 4314 Smith Little 330-0985 4315 Wallace Harris D 339-1374 4316 Moore Mary 4319 Cook M R 331-8678 4320a Canales Kay 339-6527 4321a Schmidt Joel 331-2741 4322a Sanchez 4323a Barrett Kenneth 4324a Alcaraz Angelo Jr 331-6646 4325 Bush S E 339-6938 4326a Waters Sharon E 33-3440</p> <p>4327 Jones Floyd 339-8708 4328 Dantler Carolyn S 339-5591 4330 Eastman Elmo 4332 Frasier Gary 337-0263 4334 Kaumeyer M R 337-7982 4336a Torres M 337-5480 4337 Smith Roger 339-4210 4339 Alderman Richd 337-3212 4341 Arnold James D 337-7939 4343 Vacant 4346 Cortez 4347 Alexander William 337-8077 4349 Croel L P 339-1299 4351a Ellis Leigh A 331-6616 4356a Calway Irene 331-2056 4357 Post Edith M 330-8870 4358a Hill Grace C 339-2803 4359 Bell Nick @ 337-9461 4360 Palacios E Lorene 330-8521 4361 Harrison Gladys 337-5497 4362 Parker W W 330-8566 4363a Huena Bea D 339-1811 4364 Fuller Mary Mrs 331-6243 4365 Davis Susie 339-5763 4366 Smith S Dee 331-4124 4367 Fleming Rutledge 337-8670 4368 Lee Willie B 339-8048 4369a Kirkland Pauline 331-1118</p> <p>QUINCY LA—FROM 5800 ROYAL LA NORTH REY CHARLESTOWN DR</p> <p>ZIP CODE 75230 GRAMERCY PL BEGINS BURGUNDY DR BEGINS AZALEA LA BEGINS ROYAL CREST DR INTERSECTS ELDERWOOD DR BEGINS</p> <p>NORTHAVEN DR INTERSECTS MEADOWCREST DR INTERSECTS BOCA RATON DR INTERSECTS DELL ROY DR INTERSECTS PRESTON HAVEN DR INTERSECTS CALADIUM DR INTERSECTS NORTHMOOR DR BEGINS</p> <p>FOREST LA INTERSECTS 11803 Ross Joy W Mrs @ 11817 Braden Malyn C 239-0680 11825 Mall Harold L @ 233-3077 11827a Stevenson DR BEGINS 11907a Dishman Blair D 392-4353 11915 Williamson H Elliott @ 233-5696 11921 Quinn Louis I III @ 11931 No Return RIDGETOWN CIR BEGINS 11932 Vacant 11947a Kitzner R Thomas 11955 Berio Anthony @ LINDENSHIRE LA 12007a Eagan Russell M @ 233-5369 12015 Caldwell Richd D @ 233-0808 12022a Carver John @ 387-1778 WILLOW LA INTERSECTS 12108 Swango Robt B @ 233-2365 12117a Neil Joseph S @ 239-1618 12121a Smith S MELSHIRE DR BEGINS</p> <p>12205a Barry Jonathan @ 934-2212 12211a Khairallah Lowr P 237-3007 12217a Colton Roger D @ 980-8561 WILIAMSTOWN DR BEGINS 12303a Parks Raleigh J @ 233-4556 12309a Schwade Jack L @ 561-5925 12315a Brownridge Lawrence M @ 233-4200</p> <p>MELDITO LA BEGINS 12411a Lynn Steph A @ 386-0698 12411 Vacant 12417a Dangelio Mario R @ 980-9779 12423a Charles V @ 388-2024 WILIAMSTOWN DR BEGINS 12517a Dalton Wm P Jr @ 12521a Gendler Joan R Mrs @ 239-1912</p> <p>QUINCY ST—FROM 6022 CHIPPEWA DR NORTH TO DREW</p> <p>ZIP CODE 75212 2002 Big D Ornamental Iron Co 639-8753 2003 Galtion Frank @ 637-3544 2031 Metal Glas Co 638-8225 VAN HISE DR INTERSECTS RICHEY INTERSECTS DREW BEGINS</p> <p>QUINELLA DR—FROM 6100 KEENEALD PKWY NORTH</p> <p>ZIP CODE 75211 705 Ruiz Immiterio @ 339-2945 706 Gutierrez Gregory @ 339-4556 7109 Stephens M 711 Murphy James @ 337-8861 7154a Dodd Eddie 331-2286 723a Galindo Servando 331-6939 719a Manos Joe 630-1256 720 Vacant 725a Alvino Homer 726a Hubba Valente @ 331-6201 729a Allino Hubbard 730 Solis Steve R @ 337-4095</p> <p>735 Salas Rufino @ 330-6088 736 Lara Victor 330-7365 7418a Bocera Juan 745 Davila 751a Hattburg John 331-4055 805 No Return 807a William Robt 811 Mazucco Wm J @ 330-1449 815 Chantrez Raymond 330-5340 821a Gibson Calvin @ 331-1746 825a Reyna Andrus 337-8603 831a Henderson Clarence 330-9438 838a Macklin Janette J 337-5109 840a Miranda Harmin 841a Stephen Barry 842a Leon Leon @ 333-4370 846 George Clinton C 339-8233 849a Lambert Jim 337-8042 850a Frank Paul E @ 388-3257 856 George Clinton C 339-8233 859a Torres R @ 331-1135 860a Curman Jose 865a Lane Bob 330-8042</p> <p>2402a Steely Clay @ 388-2970 2410a Laky Thor Jr 2411 Laky Thor Jr @ 381-6264 2417 Mc Donald Billy G @ 381-5995 DAINGERFIELD DR INTERSECTS 2502a Mota Joe @ 381-3774 2507a Gibson J L 381-6655 2508a Merandino Jerome B @ 381-5860 2514a Emery Davis S Mrs @ 381-4669 2515a Fitzgerald James C @ 381-5812 2518a Langford John A @ 381-4773 2519a Wall Harold G @ 381-3914 2522a Chaney Metro J Mrs @ 381-4794 2525a Holder T L @ 381-1746 2526a Reynolds Charles H 2529a Frank Paul E @ 388-3257 2532a Waldrop Marvin A @ 381-6653 2533a Danglerfield Raydell @ 388-1159 2536a Walker Roy A @ 388-1055 2539a Jones Gladys K @ 388-1883 2542a Wheeler Bob L @ 381-7456 2543a Mills Edna @ 2546a Vacant 2549a Hill Nathan 2550a Nelson Mark @ 381-7741 2554a Smith Willie @ 388-5519</p> <p>ECLES DR ENDS 2602a Chavez Jesse @ 381-1252 2607a Webb Shirley 388-9084 2608a Eppa Zilla L Mrs @ 381-7261 2611a Stanley Stanley E @ 381-1729 2612a Dene Garretta Mrs @ 381-5953 2618a Syme Thos H @ 381-5983 Piedmont Dr Intersects</p> <p>R L THORNTON FREEWAY —FROM 200 COMMERCE SOUTHWEST TO CITY LIMITS</p> <p>ZIP CODE 75202</p> <p>R L THORNTON FWY E—FROM A BLK WEST OF 1800 CENTRAL AV EAST TO CITY LIMITS</p> <p>ZIP CODE 75226 CENTRAL AV INTERSECTS S CENTRAL EXPWY INTERSECTS 2404 National Chrome Plating Co S GOOD-LATIMER EXPWY INTERSECTS US 45 INTERSECTS</p> <p>7979 Central Church Of The Nazarene 321-5686 8001 Dallas Baptist Association 324-2805 8021 Baptist Bookstore 324-0478 8035 Thornton East Tower ofc bldg 324-0261 Suites 101 Whyco Bridge Co bridge bldg 320-8929 107 Alliance Shippers shipping apt 321-7041 104 Basquette Mike Insurance Agency 328-9133 105a Roseman Real Estate 324-2468 107 American Title Co Of Dallas (Br Ofc) real estate titles 324-4441 107 Stanford & Dunaway Invtry 324-3461 108 Vacant 111 Jacob's Quality Printing 321-2019 113 Sebring East Styling beauty shop 328-2714 114 Xebra's Beauty Salon 117 C P 1 Dallas wife cloth 327-4920 119 Presidential Life Ins (Print Shop) 120 S & A Systems Inc computers 328-4649 2021 Vacant 2021 Vacant 2022 Boone J Vannes dentist 327-3838 204 Lange Tom Company brokergs 321-8515 205 T L C Big Ins transportation lines 741-9035 301 Vacant 302 Vacant 303 Metro Jewelry Imports 321-4549 306 Vacant 307 Vacant 308 Maldenstone Wine & Spirits Inc 321-6160 309 E C Incorporated genl contr 322-2081 310 Vacant (Suites 310-314) 316 Gaston Associates Inc mfrs rep 328-2081 317 Willie E Co p a 320 Rhodes & Associates Inc mgmt consultants 324-0885 329a C & Connors tel answering serv 327-4170 400 Town East Employment Service 328-9103 400 Harris Insurance Agency 328-3749 400 J & T Real Est 327-7932</p>	<p>672</p> <p>79</p> <p>77</p> <p>76-D</p> <p>75-C</p> <p>269</p> <p>277</p>
--	--



TEXAS POWER WASH EQUIPMENT CO.

WATER BLASTING OF ALL TYPES

- Contractors' Supplies
- New and Used Equipment
- Sales, Rental, Service

531 E. Grauwlyer Rd. Irving, Tx. (75061)

Tel. (214) 438-3137

BROOKSHIRE DR-Contd
6340 Hancock John G ©

TIBBS INTERSECT
6408*Jacobs J Michael
6409*Widdow William 361-0293
6416*Tomlin Ronald 957-1828
6417 No Return
6424 Ormrod James F © 969-4024
6432*Weinberger Julius 361-7996
6440 Kibler Wm B © 739-6482
6448 De Bruin Nathl M © 383-3458
6449 Young Michael 957-4544
6456 Widenky Richard © 361-2448
6457*Sandler Alan
6464 Brock Robert L Jr 739-0518
6465 No Return (6465-6474)
6475 Turner Wm © 368-9025
EDGEWATER DR INTERSECTS
6506 Ballenger F A 361-6105
6507 Sands Wm F © 361-0076
6514 Pasley Virginia W Mrs © 361-6380
6516 Harrison Richard 520-8221
6522 Neuhach Paul A © 691-3230
6523 Neuhach Kathryn 368-6894
6530 Vacant
6531 Young Martin © 368-6661
6532*Mc Nab J © 361-4753
6539 Pfefferle Geo H © 361-2443
6506 Ralser Leroy A © 368-8025
6507 Mischkof Magdalena Mrs ©
6514 Carr Julliard V © 368-3422
6515 Wolfe Ruth Mrs © 750-8130
6522 Lindsey Carl R © 368-6696
6523 Rudberg Jay M © 368-4489
6530 Morris Paul V © 361-7332
6531 Tabor Chas © 591-8676
THACKERY INTERSECTS
6705*Niemeyer Randall © 692-1749
6707*Garrett Robt M © 361-7046
6714 Wood Woodrow F © 361-1558
6715 Bauer Earl J © 361-6873
6722 Burton G Vance © 361-1094
6723 Hanson Michael J 957-4745
6730 No Return
6731 Rosen Nathan © 361-7920
6738 Young Kitty S Mrs © 369-7282
6739*English Carol L 692-9058
6800 Conley J W © 598-4537
6807 Devine Kevin W © 369-9220
6814 Collier Edwin A Jr 361-0134
6815 Epstein Alvin L © 363-6968
6822 Crook Carter © 696-3946
6823*Haska Kathy K © 691-7602
6830 Slaten Deborah 369-8690
6831 Stroud Robert L © 692-9700

HILLCREST RD INTERSECTS
ZIP CODE 75230
6905 Rubinfett Norman H 368-3337
6906 Boetel John H © 369-7048
6910 Masur Frank J © 369-2671
6911 Robson Donald A © 739-0616
6923 Holland Wanda L Mrs © 369-7843
6930 Irwin Landon J 363-3003
6931 Hall Jerry L © 368-6118
6940 Gresham Frances E © 361-2740
6941*Dunckel D Craig © 361-4221
6953 Duncan Robt C © 739-0408
6954 No Return
6958*Toufmanian Ali
6960*Edan Richd
6961 Vacant
6966 Huselton Gary © 373-3020
7007 Abousie T A © 368-0179
7010 Donald Martin © 361-4920
7015 Norris Robt B © 361-4110
7020*Sackett Jas © 361-1952
7025*Waters Thos ©
7030 Cowin Neal A © 361-6464
7031 Vanderveld John © 692-9010
7039 Randall Martha 361-9536
7040 Spitzberg Jack 691-4580
7047 Smith S Craig © 361-5063
7050 Gachein Jean 890-0902
7060 Jacobs Michl © 363-8516
ORCHID LA INTERSECTS
7110 Rubin Marc S © 691-8237
71344*Cohn Henry 361-6524
7140 Mc Millan Steve © 368-4123
7141 Schultz Howard © 691-4802
7148 Unell Stanton M 691-7900
BROOKSHIRE CIR BEGINS
7204 Byrne John T © 696-1790
7214*Miller Michl
7234 Goff Thos 361-9933
BROOKSHIRE CIR ENDS
7244*Wu Min S
7254*Mai Chao 450-0401
7254*Boigard Don
ST MICHAELS DR BEGINS
BOEDECKER DR ENDS

BROOKSIDE DR N -FROM 6733
COVINGTON LA NORTHWEST TO
JUNIOR
ZIP CODE 75214
101 Lakewood Oaks Apts 826-1303
201 Vacant
202-203 No Return (2 Apts)
204 Franz Beverly
205-213 No Return (7 Apts)
214 Graves Clair M 828-2261
215 No Return
216 Clements Todd 826-0777
217 No Return
218 Ellis C
219-226 No Return (15 Apts)
226 Bergfeld Karen R 823-6940

237-242 No Return (6 Apts)
243 Ferraras Clay E 826-7629
244 Hennington Keith 823-9237
245-253 No Return (40 Apts)
259 Marhanka David 824-8445
290-301 No Return (11 Apts)
302*Spencer Jerry W
304-308 No Return (5 Apts)
309 Mulachy Kim
310-327 No Return (22 Apts)
333-339 Vacant (2 Apts)
408-1612 No Return (3 Apts)
TREMONT ST ENDS
600-617 No Return (3 Hses)
618 Stark Gordon L © 821-9066
No Return
622 Vacant
JUNIOR ST INTERSECTS

BROOKSIDE DR S -FROM 6733
COVINGTON LA SOUTHEAST 1/4
BLK
ZIP CODE 75214
101 Lake Oaks Apts 826-1992
1902-1907 No Return (2 Apts)
2077 Brockman Eddie L Mrs 826-9692
2807 Coan Tim 827-8532
103 Apartments
201 No Return
107 Apartments
202 No Return

BROOKSTOWN DR -FROM 11825
QUINCY LA EAST TO JAMESTOWN
RD
ZIP CODE 75230
5607 Sneed C W Jr © 239-5634
5614 Plumlee Betty Mrs
5615*Lehman Larry 404-8470
5622 Rabb C E Mrs © 239-3076
5623 Martin Elroy S © 239-2224
5631 Cohen Norman A ©
5632 Friedl J © 233-2554
5639*Norton Kennedy 388-9608
5640 Tassity Don R 362-4573
5646 Ballard Frankly E © 233-2584
5650 Strong H Raymond © 239-1295
5656*Null G 388-3920
NUESTRA DR INTERSECTS
5705 Kamen Barton © 388-4047
5715*Lehman Larry
5716 Powdrill Thos R © 458-8590
5721 Grenier Peter © 960-1288
5726 Roberts Gordon J © 239-3806
5728 Carter Gary G 233-0404
5734 Denton Dan © 387-1724
5735 Rhodes Herman L © 239-6776
5744 Shanley John F ©
5745 Case Parks L © 239-2091
5752 Paul J H ©
5806 Wolff Helmut O © 233-0345
5809 Bernstein Ira © 233-8555
5816 Allen Glenda ©
RIDGE TOWN CIR ENDS
5826 Bodday Edward S © 239-9464
JAMESTOWN RD INTERSECTS

BROOKVIEW DR -FROM 9500 BLK
MIDWAY RD EAST TO
MEADOWBROOK RD
ZIP CODE 75220
4204 No Return
4208 Claus James G
4211 Warren Ben 902-9332
4214*Kratzer P
4218 Koch A Lighting Co 350-2886
Koch Arend J © 350-8307
4222 Matthews Walter L © 357-0619
4223 Finch Robt R Jr © 352-4289
4231 Dumas Jack M © 357-2677
4247 Vacant
4311 Rudine Francis L © 351-4096
4314 Rice Arth L © 351-6871
4315*Kantz Wm 359-9033
4322 No Return
4331 James E Ellis © 352-4000
4334 Rabroker Robt F © 358-1189
4342 Graham E Allan © 362-2242
4347 Anton Kirk C © 357-2738
MANCHESTER DR INTERSECTS
4400*Pavey Geo M Jr © 357-7664
4407 Neece Jack R Mrs © 351-5782
4418 Blanchard Gale
4423 Cecil Mary V © 352-9055
4426 Mc Burney Charles G © 352-1400
4431 Francis Sharon Z 350-0887
4436 Vacant
4446 Williams Jeffery L 350-9030
4447 Williamson Irma C Mrs ©
4463 Brooks Ed T Jr © 352-7474
4506 Vacant
4507 Pendevy Hugh C © 353-9177
4516 Diahaw Raymond J © 350-2022
4526 Kahrle John © 352-2001
4538 Foodick David A © 357-6450
4554 Neil Roberta Mrs © 352-7177
MIRON DR ENDS
ROCKBROOK INTERSECTS
4600 Bond Roland S © 352-0616

SUNNY BROOK LA INTERSECTS
4810 Mc Carthy Stephen © 960-9200
4815 Winspear Wm W © 363-8739
4818 Stewart John H Mrs © 368-3225
4830 Dickinson Ray T © 361-6480
4831 Barume Lawrence S © 363-8164
4842 Bromberg Henry L Jr ©

4907*Hoffman G
4911*Stuart Danl B 696-8160
4914 Dillard William Jr 373-1227
4933 Marshall P W © 692-0453
4938 Mc Gee Katy S Mrs © 361-6718
4939 Long Charles E Jr Hon © 361-7811
4947*Buckner Woodard ©
5012 Hargenberg David S © 750-0775
5015 Under Constn
5028 Under Constn
5033*Wallace Richd ©
5038 Ewing Finley Jr 368-4249
IRWOOD DR INTERSECTS
5100 Mc Chain Dennis D © 750-1422
5103 Poston Geo © 522-5000
5127 Jones Barbra D Mrs © 361-6594
5128 Munson David © 368-5128
5138 Under Construction
5205 Bowlett Chas W © 363-1785
5206 Walker Val Joe ©
5225 Heil Terry W © 361-2833
MEADOWBROOK RD INTERSECTS

BROOKWOOD DR -FROM 800 FIVE
MILE PKWY SOUTHWEST TO S
POLK AV
ZIP CODE 75224
TARRYALL DR INTERSECTS
812 Ewton H U Mrs © 375-5906
818 Miller Ted © 371-6272
824 No Return
825*Jordan Jas
838 Vacant
841 No Return
PARKWOOD ENDS
805*Armstrong Jewel ©
906 524 No Return (3 Hses)
943 Rolling Lincoln © 376-5419
CHANNING AV ENDS
S POLK AV INTERSECTS

BROOM ST -FROM 2200 N LAMAR
EAST TO N FIELD
ZIP CODE 75202
LAWNS ST INTERSECTS
GRIFFIN ST INTERSECTS
SUMMER ST INTERSECTS
1311 Vacant
N FIELD ST INTERSECTS

BROTHERTON ST -FROM FOREST
RD WEST 1/4 BLK 1 NORTH OF
BIRDSONG
ZIP CODE 75203

BROWDER ST -FROM 503
COMMERCE SOUTH BEYOND
PARKER
ZIP CODE 75201
COMMERCE INTERSECTS

JACKSON ST INTERSECTS
WOOD ST INTERSECTS

CANTON INTERSECTS
CADIZ INTERSECTS
900 First Church of Christ Scientist
747-7666
COBISCANA INTERSECTS
ZIP CODE 75202
GRIFFIN ST WEST INTERSECTS
1107 Harper Wood Electric Co contrs
421-6207
1110 Vacant
GRIFFIN ST EAST INTERSECTS

POCAHONTAS INTERSECTS
BLAKENEY INTERSECTS
BELLEVIEW ENDS
SULLIVAN DR INTERSECTS
GANO INTERSECTS
1601 Frantz Printing Service Inc 421-1365
1613 Trevio Raymond © 426-3405
MC KEE INTERSECTS
1700 Vacant
BEAUMONT INTERSECTS
1803-1811 Vacant (2 Hses)
1815 Apartments
A Vacant
HICKORY INTERSECTS
1903 Vacant
1909 Uptown Motel No 1 428-8554
SEEGAR INTERSECTS
2004-2006 Vacant (2 Hses)
2007 Barnes Marcum W © 428-1814
Rear Red's Garage 428-1814
2008 Vacant
2009 Martinez Juan © 421-0682
2012 Vacant
SAVANNAH INTERSECTS
PARKER ST INTERSECTS

BROWN PL -FROM 2700
HAUTHORNE AV NORTHWEST 1
BLK TO KING'S RD
ZIP CODE 75218
RALEIGH PL INTERSECTS
4624-4626 No Return (2 Hses)
4640*Knight Clydis 522-9413
4641*Adaway Wanda 522-2061
KING'S RD INTERSECTS

BROWN ST -FROM 2600 ENID
NORTHWEST TO LUCAS DR

ZIP CODE 75219
3515 Wimbledon Townhouses
101*Brinson Wm K
102*Daugherty J
103 Griffin M 521-5844
104 Martin Reagan 522-2079
105*Delsenhofer Johann
106 Cooper Denise
107 Davis Robt E 559-2728
108*Pazza Michl 521-7409
109*Lindahl-Fischer K
110*Freeman Charlie
111 Acton Liz Anne 620-0168
112*Saltee Collene
113*Stickland C M
114*Webb James K
117 Dixon C M 521-8826
118*Guerra Robt
119 Cliff Perry
120 Vacant
121 Dade Malcolm 525-7482
122 Goldstein Robt M 522-0909
123*Simpson Dee
124 Martin Waitman Jr 528-7051
125*Niemeyer John
126 King Robert 528-5310
*Templin Jeff
Corley Bennett 522-2147
*Sandoval Juan
Winfield Chas B 521-0117
*Moreno Jose M
*Brooks Crystal
Saunders Wm C 528-6457
Vacant
*Slagle Jody G
3518 Buchleiner Jas © 521-1073
Vacant
3522*Vingerelli Julius
HOOD INTERSECTS
3501 Samara David E 526-6574
3505 Apartments
101 Mitchell P 526-1128
102*Blackhear Gus
103*Michels L Cooper
104*Hasson Jaynee
105 Carr Wm G 526-7242
106 Williamson
107*Mitchell P
108*Rodgers Danny
109*Omuda Fred
110 Mc Carly Sally
3612a Martin
3612b No Return
3614 Yazdani Bahman 521-6371
3615 Apartments
*Young Vicky 520-3063
*Chisolm Aaron 529-3035
*Stare Jonathan
*Burnside Lawrence
E Denkers
*Nugent Robt
G Vacant
3617 Apartments
H Vacant
*Moore Gary W
K N No Return (3 Apts)
WELBORN INTERSECTS
3703 Esposito Dan 228-0233
3705 Buegemo Bruce 558-0657
3707*Leary Donn M
3708 Vacant
3710*Newman R D

THROCKMORTON ST INTERSECTS
4112-4114 Vacant (2 Hses)
4116 Tamaayo Rafael
4117 Vacant
4119*Cleek C A
4120 Martinez John H © 522-8063
KNIGHT ST INTERSECTS
DOUGLAS AV INTERSECTS
5590870 Plaza Condominums
109 No Return
110 Vacant
111 No Return
4206*Miguel Hernandez 526-7596
119*Antonio Chavez 521-7516
120-220 No Return (7 Apts)
4316 Plaza Condominums
121*Sergio Revis
122 Vacant
123 No Return
130-131 Vacant (2 Apts)
132-221 No Return (2 Apts)
222 Vacant
223-232 No Return (4 Apts)
4323 Apartments
112 No Return

HOMEOWNER

338

FOREST LA-Contd

3774 Fotomat Corporation photo developers 368-0611
3790-3797 No Return (2 Hses)
Couture Cleaners 243-0675
3798 Park Forest Medical Building
6 Claus James G phys 352-8747
8 Arnett C Don dentist 351-6943
9 Gaudio Richard A dentist 352-6259
10 Stern Vers phys 351-4724
11 Aubrey Richd B dentist 352-5172
14 Sikes Robt C dentist 350-1425
Pineyro Oscar Enterprises 352-2323
12 Tuggle James W dentist 350-1991
No Return
Dallas City Police Department
COX LA INTERSECTS
3917 Alrco
COLD HARBOR LA BEGINS
ROSEBER RD INTERSECTS
SNOW WHITE DR INTERSECTS
MIDWAY RD INTERSECTS
CRESTLINE AV INTERSECTS
GOODFELLOW DR ENDS
MIENDENHALL DR ENDS
WELCH RD INTERSECTS
4009*Turner
4010 Dave Clara L Mrs @ 239-3486
4020*Wehrman Dorothy @ 490-8430
4030 Johnston Geo C @ 239-2491
4709 Concept Dimensions
Smith Jean C Mrs @ 661-6661
4719 Carhey Wylie R Ins agt @ 386-3933
4729 Mitchell Curtis C @
NASHWOOD LA BEGINS
4800 Kennedy J N @ 239-1928
4819 Johnson Bernice C @ 239-1741
4828*Walters Jerold
No Return
4849 Massey Charlotte @ 239-8458
4859 Askew Phillip R @ 991-7185
4909*Grimes Billy
4919*Spencer John T
4929 Green James G @ 239-6790
4939 Parkin Dan H @ 239-1428
4949 Harris Marilyn Mrs @ 661-5449
5035 Effective Solution c/n 386-6042
Buehl G Tom 386-5042
NASHWOOD LA ENDS
INWOOD RD INTERSECTS
5200 Comerica Bank 692-6900
5211 Forestwood Center ofc bldg
Long John Silver's Seafood Shoppe
Alcoholics Anonymous 387-0630
No Return
Rooms
101 Dallas Rare Coin & Jewelry Ltd
458-1617
102 Forest Lane International Tours
385-1591
112-115 Vacant (2 Rms)
5211 Wanda White's Bridge Studio
116 Malibu Swimming Pool Service
rnce 233-4683
118-123 Vacant (2 Suites)
127a Dentistry for Children & Young
Adults dentist 233-4439
127b Thornton Myers dentist 233-4439
127c Prine Phil D dentist 233-4439
5232 Forest Lane Medical & Dental
Building
No Return
Rooms
100 Stutz Robt H dentist 361-7816
101 Walsh Jim Co realtor 369-3062
102 Vacant
106 Oskner L dentist 368-3111
107 Credit Administration
107 Walsh Jim Co credit admn
111 Walsh Jim Co loan admn
127 Walsh Jim Co loan review & aud
131 Walsh Jim Co cash
133 Walsh Jim Co controller
140 Walsh Jim Co bkpg dept
108 Vacant
127 No Return
130 Davidson J phys
131 No Return
132 Vacant
133 No Return
5300 De Grazier John L Lodge No 1349
(AF&Am) 368-0065
5310 Forest Lane Medical Center 368-3433
Rooms
101 Garza Gumaro phys 363-7483
102 Lambert Cary J phys 942-9202
103 Sowanda Margaret phys
211 Kaumo Jerry N phys 369-3279
List Samuel J
104 Buell David S phys 368-3433
201 Metpath Laby 361-2697
203 Shields Ruth V clinical
psychologist 739-6999
204 Raphael Emanuel Jr psychologist
692-5829
207 Wiggins John dentist 363-5528
STREET CONTINUED
5333 Tom Thumb Pace Market 233-6281
5337 Kel's Restaurant 458-7221
5341 Forestwood Texaco Service Station
239-1789
5347b Vacant


5414 Altick Professional Center bldg
363-0121
Altick Surgical & Medical Assocs
363-0121
Gerlach Lynne Spencer dentist
Gutierrez Jose phys 368-6072
Altick Frank Jr phys
Vacant
5415 Medico-Legal Assoc 360-9500
EASTERN AV ENDS
N TOLL RD INTERSECTS
75-D
ZIP CODE 75230
DALLAS NORTH TOLLWAY
INTERSECTS
5608*Finnell Derik 363-0098
5616 Cate Glenn M @ 363-8153
QUINCY LA BEGINS
5626 Parker Mary L Mrs @ 368-7540
5636 Brent Geo L @ 363-2840
5610 Covington Clifford C @ 368-7010
5620 Glasgow John O @ 361-2943
5630 Terrell Jerry 652-7591
5639 Baruch Ha-Bruer-Messel
Congregation 836-0121
5640 Counsellour R Les @ 691-7051
5650 Samuelson Phillip acct 361-1478
NUESTRA INTERSECTS
5709 No Return
5710 Lattimer Clarence R @ 692-6836
5717 No Return
5720 Domb & Company Diamond Ctrs
Jwlt 601-4044
5725 Miyashita Shozo
5730 Pongler Sol @ 368-7781
5733 Mc Bride Louise @ 386-5512
5740 Robin Mort @ 368-1588
5809 Evans John @
5810 Frishman Boruch @ 368-0782
5819 Latimer Royce R @
5820 Burrow Patricia H Mrs @ 369-9180
5823 Landmeyer B 239-1317
5830 Synoground O G @ 364-6711
5840 Jones Kenny 691-2210
JAMESTOWN RD INTERSECTS
512 No Return (Apts 512-1526)
5919 Presidents Health Center 233-0123
5925 Preston Forest Tower bldg 631-1970
Rooms
100 Vacant
101 Henry Joseph M phys 239-1716
105 Hamill Hearing Aid Center
385-9657
107 Greer Dale W dentist 233-4546
110 Dallas Dermatology Center
386-7546
110 Silverman Alan K phys 386-7546
110 Mc Caffree David L phys
386-7546
110 Saunders Hans M 386-7546
115 Beauty Boutique Coiffures beauty
salon 239-0933
116 Kaiserman Gary J podiatrist
387-3666
121 Yankuner Harry A podiatrist
661-2235
123 Susman Jon E dentist 239-8732
123 Susman Harry dentist 239-8732
124 K-Lab Dental Ceramics 661-1677
126 Ribald Max S podiatrist 239-3668
128 Cannon E J
129 Greenwood James L dentist
239-0914
130 Preston Forest Family Clinic
387-4693
130 De Vries Robert A C phys
387-4693
136 State Farm Insurance 233-6788
136a State Farm Ins Co 233-6788
200 Vacant
201 Beneke Nikki J physical therapist
991-4574
205 Freedman Harry I lwyr 661-8404
205 C & F Investments inv bakrs
205 Brighton Corporation
5925 Cooper's Commercial Real Estate
206 Vacant
207 Tafur Arturo & Adolfo Inc
209 Irwin Richard K dentist 239-0327
214 Vacant
215 Mc Minn Ted D dentist 980-2463
216 Vacant
218 Ross Dudley H phys 404-8177
219 London Murray L dentist
239-3550
300 E G I Medical Service Inc
paramedics 691-5021
300 Tobolowsky Paul phys 385-9400
301 Mc Donough John W inv & real
est inv bankers 239-2242
303 Aurbach Break Room
310 Goodman Craig S periodontics
233-1142
311 Ornish Irwin K dentist 239-3611
314 Aurbach Justin E dentist
233-0772
315 Vacant
318 Croft Lloyd K dentist 239-1147
401 Vacant
402 Aaron Women's Health Center
385-1333
404-409 Vacant (4 Rms)
411 Moore W Ewing Jr acct 387-2122

412 Pinkusiewicz Enrique phys
385-1333
414 Aaron Women's Health Center ofc
415 Fair Company the real est
994-1658
417 Vacant
419 Preston Financial Servs inv
458-7959
420 Raines Arthur L phys 702-8844
421 Vacant
500 Linda Lynn Designs 239-8930
501 Vogel Peter S lwyr 980-9696
501 Ivy Paul T lwyr 980-9696
501 Mylott Thomas R III lwyr
980-9696
503 Vacant
504 Barbara's Electrolysis Clinic med
clinic 239-1995
508 Vacant
510 Beene Mike dentist 387-3124
515 Vacant
516 Lynn David B dentist 233-4561
517 Burtis Speech Language Center
661-5157
STREET CONTINUED
6622 Jack-in-the Box 233-9457
5941 Bravis Ice Cream & Dairy Store
387-1062
5945 Vacant
PRESTON RD INTERSECTS
78
ZIP CODE 75230
6029 Fishburn Cleaning & Laundry Co
839-3821
6041 Gun & Tackle Store the 239-8181
6045 Rug Mart Inc carpet vinyl hardwood
floor 387-0235
6047 Vacant
6055 Sherwin-Williams Co paint 387-0042
6059 Vacant
6061 Fax Plus ofc & home electronic sis
334-3399
6067 Mister Micro s/s computer 386-9712
6073 Fabricadabra Decorative Fabrics
661-1689
6077 Cheese House delicatessen 239-7051
PRESTON HAVEN ST INTERSECTS
RUE DU LAC BEGINS
6200 Murchison Clint W Jr
6201 Jaggi Lewis F @ 385-8467
Jaggi Robbye Mrs artist
6249 Zumwalt Connie M Mrs @ 239-2770
6317 Rowland D H Mrs @ 233-0902
PINE FOREST INTERSECTS
FOREST SHORE INTERSECTS
HIGH FOREST INTERSECTS
FOREST LAKES INTERSECTS
6405*Hogue Jas
6409-6500 No Return (3 Hses)
6525 Unity Church of Dallas 233-7106
HIGH FOREST DR ENDS
GREEN GRACE LN ENDS
CREEKWAY DR BEGINS
6600 No Return
6700 Carr W Plack @ 368-7589
6720 Vacant
HAMPSTEAD LA INTERSECTS
6850*Leon Alfred V
GREENWICH LA ENDS
HILLCREST RD INTERSECTS
6906 Tyler Arthur J Jr @ 369-1675
6916 Iselt Don D @ 691-8202
6926 Preston Doris A Mrs @ 368-2942
6936 Sentell Gordon D @ 361-6768
7002 Stauff Karl 373-8264
7004 Knight Harry L @ 368-7104
7008 Texas Friends of Chabad church
361-6600
7110 Tate Willis M Jr @ 361-7001
7124*Brady Wilford @ 363-8995
7130 Payne Willard Mrs @ 368-4488
7171 Electronic Data Systems Corp
computer servs 661-6000
7210 Tucky Robt U @ 369-1536
7218 Love Yogurt frozen yogurt 691-8300
7222 Tam's Egg Roll restr 373-9691
7226 Video Clinic vcr - tv repr 987-0987
7230 Neighborhood Cleaners 360-9622
7232 Mail Drop the shipping & pkg serv
383-2065
7234 Pip Printing printing serv 987-3235
7238 Clints Books & Comics books
373-0934
7242 Kentucky Fried Chicken restaurant
385-0504
7248 Flowers on Forest florist 987-9052
7252 Feed Bag the restr 739-3909
7770 Dickey's Barbecue restr 233-3721
EL HALLA CIR BEGINS
HILL HAVEN DR ENDS
PARK CENTRAL PL BEGINS
7777 Medical City Dallas Hospital
661-7305
Medical City Dallas Hosp
(Cafeteria) 661-7117
Building A
Lobby
7777 Medical City Newsstand 661-7950
Kilpatrick-Frese Florist 788-6484
Roger Hair Design beauty shop
661-7804

Sunshine & Rainbows gift shop
661-4590
Views of Health health educ
learning cntr 661-7710
Medical City Dallas Hosp (Chapel)
SUITES
A72 Hawk's Hickory Hse restr
788-6112
A74 Le Cafe' Francais restr 788-6030
A80 Mastercare Pharmacy 661-7997
A84 No Return
A86 Goodies From Goodman 661-7906
A92 No Return
A100 Glenn's Optiques No 3 opticians
661-0454
A101 Allen Rufus E phys 661-7680
A103 Dallas Otolaryngology Associates
661-7600
A103 Danby Danl M phys 661-7600
A103 Peters Robert phys 661-7600
A103 Crutcher Wm M phys 661-7900
A105 Silverman Morey phys 661-7519
A105 Epstein S Jay phys 661-7617
A107 Labco audio vestibular disorders
661-7643
A109 Diabetes Institute of Tex phys
661-7020
A202 Underwood & Brown
cardiologists 661-7733
A202 Underwood Ronald H phys
661-7733
A202 Brown David L phys 661-7733
A202 Black Wm H phys 661-7733
A202 Gladden Jeffrey R phys
661-7733
A204 Bone G Edward phys 661-7860
A204 Lane B Ward phys 661-7860
A204 Winter John W phys 661-7860
A206 No Return
A208 Underwood & Brown overflow
A210 Melmed Edw P phys-
reconstructive surgery 661-7755
A212 Gray Richd N V phys 661-7799
A212 Rogoff Thos M phys 387-5539
A214 Weakley David R phys 661-7460
A216 Texas Arrhythmia Consultants
electrophysiology 661-7820
A218 Franklin Jay O phys 661-7820
A216 Rinkenberger Robert L phys
661-7820
A218 Edmundson Lacy phys 661-7730
A218 Woolfe Minna phys 661-7730
A222 Bio Feed Back & Health
Management Associates
661-7670
A222 Medical Diagnostic Associates
661-7970
A222 Karlson Kevin V phys 661-7970
A222 Kluge Charles A phys 661-7970
A222 North Texas Family Practice
Associates phys 661-7970
A230 Dallas Urology Associates
233-7765
A230 Reisman David D phys 233-7765
A234 Lanius John W phys 788-5565
A240 Humana Hospital (Medical
City Dallas) administration ofc
661-7000
A245-A250 No Return (2 Suites)
A308 Dallas Diagnostic Associates
661-6000
A308 Feeds Lannie T phys 991-6000
A308 Anderson Paul K phys 991-6000
A308 Brooks D Barry phys 991-6000
A308 Camp C Roger phys 991-6000
A308 Donley Joan P phys 991-6000
A308 Dossey Larry phys 991-6000
A308 Hampton Tom L phys 991-6000
A308 Hughes R Lannie phys 991-6000
A308 Kier M Charles phys 991-6000
A308 Long Thomas C III phys
991-6000
A308 Lumry William R phys 991-6000
A308 Martin John E Jr phys
991-6000
A308 Mayabb Mike phys 991-6000
A308 Melton F Jack phys 991-6000
A308 Rosentha Edward J phys
991-6000
A308 Sandie Joe phys 991-6000
A308 Schwartz A David phys
991-6000
A308 Seay O Frank phys 991-6000
A308 Sokai J Paul phys 991-6000
A308 Stack Peter S phys 991-6000
A308 Waldo T Rick phys 991-6000
A308 White Charles S phys 991-6000
A309 Dallas Prosthodontic Associates
788-6300
A310 Khoury Ernest L phys 661-7777
A310 Adorable Benedicto C
anesthesiologist 661-7777
A310 Hanna Mary E phys 661-7777
A310 Fischer Gary W phys 661-7777
A310 Freeman Andrew phys 661-7777
A310 Porter Scott A phys 661-7777
A311 Baskino Allen F phys 991-9688
A315 Dallas Liposuction Center
661-4098
A315 Glick Robert A phys 661-4888
A317 No Return
A319 Read Donald R phys 661-3570
A321 Dallas Colon & Rectal Surgical
Associates 661-2349
A321 Sokol Saul phys 233-1617

4100 Merrell Road • Dallas, Texas 75229
(214) 358-4368

's
-
e?
na
be
l by
tory
is
ok
ey
uy.
u
ly
ed



(214)
775-8660

FREE
ESTIMATES

AAA
Waste Systems
A WATTS COMPANY

"RADIO
DISPATCHED"

Metro
299-5970



DALLAS, TEXAS 75207

689

★ NEW NEIGHBOR

NORTHAVEN RD-Contd

5915 Vacant
5925 Palmer Robt S @ 750-8245
NORTHGATE CIR ENDS
5933 Benson Robt N @ 368-2671
5941 Cook Tom @ 691-6175
5949 Ouren Frederick J @ 739-5980
5957 Kinnam Nancy Mrs @ 361-5178
5965 Clark Walter G 692-8025
5973 Wood Harmon B @ 373-1232
5985 Holt Charlene E @ 363-7224
PRESTON RD INTERSECTS
6007 Walters Ron 363-8998
6008 Libcap Roscoe E @ 368-3554
6015 Arnob Redther 363-8442
6018 Kokles Nick A Jr @ 361-7701
6021 Butow Ronald A @ 691-0967
YORKSHIRE DR BEGINS
6106 No Return
6111 Bryant H Noel Rev @ 363-0964
6114 Stanfield Joe 691-0681
6122 Harris Pat I @ 361-2559
6123 Fielding Donald B @ 361-0623
6130*Fall Sandra A @
6131 Parker Wm 369-5889
6138 Lyle Clayton B Jr @ 361-0552
6139 Powell Dennis J @ 361-4577
6146 Sowell K @ 361-4099
6147 Bloom Louis M @ 368-6927
6154*Scoggins Chip @ 373-6028
6155 Bednarek W S 368-5140
6162 Lane Ward B @ 369-4017
6163 Zarchin Sam @ 368-2551
6170 Vacant
6171 Clark F M 361-1024
ROYALSHIRE DR INTERSECTS
6206 Freedman Harry I @ 368-6994
6207 Garvin Robt M @ 369-7186
6214 Skeetam Wm T @ 363-3942
6215 Dubois Henry W Jr 691-6547
6222 Vacant
6225*Solomon Gloria Mrs @ 369-6622
6228 Bock Abe @
6233 Blakeney Thos L @ 369-1066
6234 Sisson John E @ 369-0445
6240*Glenos Henry @ 363-3287
6241*Wilkins Will L @ 369-6683
6248 Bishop Arth P @
CRESTBROOK DR BEGINS
6300*Earns Donna @ 369-3384
6342 Fair De Whit C Jr @ 368-7233
W RICKS CIR INTERSECTS
6400 Williams James R @ 369-6780
6410 No Return
6411 Doolin Earl L 373-3823
6420 Bryant John R @ 361-2526
6421 Peck Flow Mrs @
6430 Fagg Bruce E @ 361-1417
6431 Pritchard T A @ 691-2520
6506 Mason Jeanette Mrs @ 368-4664
6507 Vellucci P Paul @ 361-7488
6515 Hudspeth Robert G @ 760-6510
6520*Futrell John @ 361-7238
EDGEWATER RD ENDS
6606*Burtis Marguerite @
6616 Jefferson Emily @ 368-3317
6617 Jones Julian V @ 368-8486
6636 Pickett John T @ 368-4956
6637 Shannon & Shannon Advertisement
★Reeves James @
6645 Weathers S Beck @ 750-0869
E RICKS CIR BEGINS
6701*Sudderth Michl @
6730 Vacant
6740 Milligan Roy E Jr @ 361-5552
6756 Morchower Earl J @ 361-4072
6766 Sumner Chas V @ 361-7810
6767 Needham Perry Q @ 361-7314

HILLCREST RD INTERSECTS

6906 Kaplin Eva @ 369-3793
6909 Wider Max @
6914 Feltz Glenn D @ 692-0631
6919 Hardy Joseph H @ 363-5037
6922 Cerpanya Philip R @ 691-2641
6927 Lindsey Frank F @ 363-3564
6930 Counellis Jerry A @ 363-8399
6935 Moltzan Herbert @ 691-3267
6938 Aschner Harold N @ 696-5430
6941 Downing David M @ 691-9288
6946 Salfeld Ann Mrs @ 369-2006
6949 Hunt H Keith @ 691-2610
7005 Goodman Margt J Mrs @ 361-1031
7007 Powell Gwen Mrs @ 363-2934
7014 Hutchinson John D @ 369-3781
7015 Leibowitz Benj @ 363-3792
7022*Bedron Kathy @
7023 No Return
7030 Fader David E @ 363-3807
7033 Lambert Raymond S @ 739-5477
7038 Horn Wm K @ 368-6097
7046 Mc Manerin Patk F @ 376-1266
ST JUDES DR INTERSECTS
7106 Taylor Roy L Jr @ 691-6621

7107 Wood Douglas A @ 361-2475
7114 Willis Nancille Mrs @ 363-8012
7115 Schumacher Marion F Mrs @
368-6881
7122 Mc Minn David A @ 368-6639
7125 Gewertz Irving D @ 691-0307
7130 Ulay Oscar @ 368-7837
7133 Stuin Jack @ 361-6487
7138 Bynum Diane @ 739-1320
7141 Leeds Martin M @ 363-3965
7146 Polanski Pete B 739-1054
7149 Eddleman Wm R @ 368-7487
7206 Lowenthal Sidney A @ 369-9561
7207 Mathews Billie Mrs @ 368-6932
7214 Holley Clyde L @ 363-0367
7215 Bodzin Louis @ 363-1820
7222 Smith Louise C Mrs @ 363-1754
7223 Wilensky Sol @ 369-7804
7230 Vacant
7231 Gallant Michl @ 373-4227
7238 Reiberg Gerald S @ 369-3655
7239 Cox Walter A @ 368-0524
ST MICHAELS DR INTERSECTS
7317 Lee Leland G Jr @ 361-5063
7320 Riley Wm M 363-3333
7406 Rubin Thelma Mrs @ 361-7955
7407 Myers Chas S @ 369-1494
7414 Irwin Von L @ 696-4498
7415 Wagers Lance C @ 361-7344
7423 Carter Mary A Mrs @ 361-4746
7424 Meadows Elynn @ 692-5512
7431 Weinberg Stanley I @ 369-7755
PEBBLEDOWNE DR INTERSECTS
7506 Cather Richard D 750-1943
7507 Williams G M @
7514 Levine Harry @ 363-2240
7515 Cohen Norman @ 361-5916
7522*Gaslow Florine @
11100 PEBBLESTONE DR INTERSECTS
7523 Sparks J E
7506 Miller Henry @ 368-2768
7507 Bogicevic Momcilo @ 368-6133
7614 English Richd Rev @ 369-4885
7615 Blatt Rowan W @ 368-5342
7623 Christian Averill L @ 696-3016
7631 Colton Jules E @ 368-7405
7700 North Haven Gardens plants
363-5316
Nortex whol nursery 363-6715
7707 Kiehl Bonnie B @ 691-7639
7715 Gottlieb Michl C @ 363-9737
7723 Cerner Alfred @ 368-5296
7731*Berger Israel @ 987-1704
7739*Jacobson Jennie
HILL HAVEN DR BEGINS
7800 Jewish Vocational Counseling
Services 368-4211
7807 No Return
7817 Eisenberg Joe B @ 361-0325
7827 Litherland Evelyn D Mrs @
368-6743
7837 Schumann
7847 Mackden Mert A @ 369-4339
7900 Jewish Community Center of Dallas
739-2737
VALLEY DALE DR INTERSECTS
7909 Resort Aire International Inc travel
tour 376-8663
Maher Jim
7910 Park Central Condominiums 692-5904
C*Hurst H A
D*German R M
F*Weill G
7911 No Return
PARK CENTRAL PL BEGINS
7922 No Return
7930 Mc Dry Cleaning & Laundry
360-9078
7931 Northaven Lube & Oil Change
Center Inc 750-8868
Building
7940 Suites
1 International Brotherhood Elec
Wrks Local No 59 369-3666
2 Credit Union Int'l Brotherhood Elec
Works Local 59 363-9223
4 Painters Local No 53 363-4246
5 Sign & Pictorial Pntns Displayman
Dec & Pntnkr's union local 756
369-2503
7 Bricklayers Local Union No 5
363-7683
N CENTRAL EXPWY INTERSECTS

**NORTHBORO ST -FROM 7600
HIGHMONT ST NORTH**

ZIP CODE 75230
10900 Page Wood Townhouses 368-3096
10610 Pizette Sydelie @
10611 Howard Guida 369-0727
10612*Koger Fred O Jr 691-2945
10614 Murray Donald 696-1215
10615 Brown Betty J 691-4585
10616 Steele Wayne @

10617 Vaupel Grace @ 368-6667
10618 Seymour Jean R 739-1480
10619 Leiper J M Mrs @ 361-1167
10620 Rosenblum Natalie D @ 739-5338
10621 Monroe Letha M @ 691-6946
10622 Burns Patrick J 361-8413
10623 Barr Ed @
10624*Falcone Mary Ann 692-8827
10625*Simmons D U 691-7939
10626*Moore Kevin 373-8440
10627 Fogel David M 368-4222
10628 Searcy Charles E @ 739-8033
10629*Schalk J 739-2815
10630 Bando Soekraw @ 361-2038
10631 Lobello Sam III @ 368-4569
10632 Grimes Frances E Mrs @ 987-9401
10633*Street Judy 739-0548
10634 Henderson Woody 368-8306
10635 Roan Leon @ 692-5606
10636 Wilson Ben @ 750-4537
10637 Polishuk Ervin M 368-2476
10638 Brandt Sanford S @ 361-1648
10639 Weisman Paul @ 363-1531
10641 Fuesler Isabel @ 361-4899
SANDPIPER LA INTERSECTS

**NORTHBROOK DR -FROM 9200
MEADOWBROOK DR EAST TO A
DEAD END**

ZIP CODE 75230
5417 Crawford La Vonne C Mrs @
361-7812
5420 Zimmermann Harry L 739-4468
5430 Ivey R Steve 691-3009
5438 Taylor Jeff B @ 987-2438
5444 Cottrell Comer J @
5455 Haggerty Beatrice E Mrs @ 361-1921
5460*Wallace Chas A 739-2625
5464 No Return
5466 Spurgin Louise W @ 368-3568

**NORTHCREST RD -FROM 10115
MIDWAY RD EAST BEY
CRESTLINE AV**

ZIP CODE 75229
4264 Van Allen Frank S @ 351-5848
4267 Barbour Linda @ 368-4483
4214 Williams Martha F @ 351-0859
4215*Edward R L @ 350-0468
4222 Al-Kubaisi Amer @ 350-4233
4223 No Return
4230 Gilbreath Benn @ 357-5538
4231 Weatherch
4235*Walton Michael 357-6818
4238 No Return
4246 King Michl S @ 350-7554
4249 Dean Ulric
4306 Leja Bertha Mrs @
4307*Moore Inez
4314*Barker Earl
4315 Ward Sophia V Mrs @ 352-6227
4322 Mc Kenzie
4323 Player
4330 Crawford Elton E @ 351-3423
4331 Fogwell Theo E @
4334 Ayers Oliver C @ 352-8047
4339 Woolbright Tom R @ 352-9985
CRESTLINE AV INTERSECTS
4406*Lucken David
4407 Vacant
4414*Clovis Craig @ 352-5404
4415*Martin Jim 902-8212
4419 Chase
4423 Williams Clyde @ 352-7417
4431 Saretsky Neil H @ 352-7585
4440 Smith M Dale @ 357-4408
4441 Mazingo Mary Mrs @ 352-7286
LENNON LA INTERSECTS
STRAIT LA INTERSECTS

**NORTHERMOST DR -FROM LLOYD
CIR NORTH 1 WEST OF PRESTON
RD**

ZIP CODE 75252

**NORTHGATE CIR -FROM DEAD
END NORTH TO NORTHAVEN DR
SOUTH IN SEMI-CIR**

ZIP CODE 75230
11202 Ballou Newton H @ 368-5056
11205 Tracey Irwin M @ 368-4003
11206 Harris Nathan W @ 368-1553
11215 Sharp Jack 739-3903
11216 Streitmatter David E @ 368-3627
11223 Maxwell Emmett E @ 368-1987
11224 Blacklock Winston @ 368-5948

**NORTHLAND CIR -FROM 5807
NORTHAVEN RD SOUTH IN A
SEMI-CIRCLE**

ZIP CODE 75230
11202 Brown Digs @
11205 Hardin Richd M @ 368-7022
11206 Block Frank B Jr Mrs 369-2881
11215*Trebaugh Paul 691-1280
11215 Goldman Harry @ 363-3444
11223 Krumins Arvids @ 361-0340
11224 Browne Bert R @

**NORTHLAWN ST -FROM 10512
EASTLAWN WEST TO WESTLAWN**

ZIP CODE 75229
4061 Vitek Ted 368-4484
4071 Kline
4077 No Return
WESTLAWN ST ENDS

**NORTHMOOR DR -FROM 11700
INWOOD RD WEST TO
JAMESTOWN RD**

ZIP CODE 75229
5208 Stubbs Grace C Mrs @ 692-8200
5207 Reichl Don J @
5217 No Return
5218 Thompson Marvin R @ 373-9036
5227 Kasmir Cyril D @ 368-7778
5228 Goodman Harry @ 369-8778
5309 Bass Marvin R @ 361-4897
5310 Hellinghausen Joseph E @ 368-2318
5319 James John R @ 363-8184
5320 Achtmann Danl S @ 369-2991
5330 Shorey James W @
5405 Guttridge Oliver J @ 369-9549
5406 Jones Rudy J @ 363-2088
5418 Epstein Harvey @ 691-4554
5419 Dorgesen Paul @ 691-7387
5425 No Return
5428 Salazar Emilio @ 691-0930
5435 No Return
5436 Webb Robt J
EASTERN AV INTERSECTS
(NOT OPEN FROM EASTERN AV

ZIP CODE 75230
QUINCY LA INTERSECTS
5508 Michael R @ 987-0121
5510 Montgomery Robt @
5517 Golden Lowell O @ 368-4269
5524 Wilson T J @ 696-1021
5525 Raab Abe A @ 368-2839
5534 Thompson Patrick @ 696-6014
5535 Richards Grant L @ 368-5852
5510 Hansen Jenette D @
5515*Wilson Pamela R
5620 Johnson Lee R @ 369-7933
5628 Garrison Jas S @
5630 Coffey Alf E @ 363-7687
5635*Ruffini Steven C
5646 Woodruff Horace H @ 365-5319
NUESTRA DR INTERSECTS
5709 Hendrickson June B Mrs @ 691-6168
5710 Kettmann Mary C Mrs @ 361-7654
5719 Garrett Charles A Jr @ 361-5013
5720 Guten Donald @ 361-2979
5728 Webb F K 691-3948
5730*Teah Stump @ 361-6996
5738 Mac Kenzie Catherine L @ 368-7515
5740 Baker Keith @ 368-3905
5809 Petty Michael D @ 369-7409
5810 Slater Edw @ 361-4755
5819 Schwartz Arnold L @ 368-5000
5820 Fagan Arth W @ 368-6382
5828*Marabella Sam J @ 369-7593
5830*Rosenthal Bob 987-2414
5839 Hunt Wm C Jr @ 368-5610
5840 Bayard Ellen @
JAMESTOWN RD INTERSECTS

**NORTH PARK CENTER -A
SHOPPING CENTER LOCATED ON
NORTHWEST HWY AT N CENTRAL
EXPWY**

ZIP CODE 75225
Northpark Center shopping ctr 363-7441
100 Dillard's dept store 373-7000
Dillard's Beauty Salon 369-9727
150 Dallas Repertory Theater 369-8666
207 Accent clo ret 987-1666
210 Talbot's lady's clo retail 361-9231
211 Gap Kids children's clo 692-6134
214 Brookstone Co tool & auto accessories
368-0473
215 Martin Lawrence Galleries art gallery
739-8011

Lone Star Cadillac

Your Texas Cadillac Dealer
11501 East Northwest Highway
Dallas, Texas 75218
214/ 348-2211
Metro (214) 263-4731

Year 1991 Source R.L. Polk Co. Publishers TP - Adjoining X

2687863.6 Page: A29

Appendix K – Site Photographs

Appendix K – Site Photographs



Photo 1 – Front of original 1965 church structure



Photo 2 – Front original 1965 church looking north



Photo 3 – Front of property along Forest Lane
Gresham, Smith and Partners



Photo 4 – Front of 1992 church addition looking
northwest

Appendix K – Site Photographs



Photo 5 – Side of Newest 2001 church addition




Photo 6 – Floor tile



Photo 7 – Trash inside building
Gresham, Smith and Partners




Photo 8 – Trash inside building

Appendix K – Site Photographs



Photo 9 – Side of 2001 church addition



Photo 10 – Property looking west from middle of site




Photo 11 – Air conditioning unit in courtyard
Gresham, Smith and Partners




Photo 12 – Downspouts and drainage along east side of
1992 Addition

Appendix K – Site Photographs



Photo 13 – Trash and debris behind church



Photo 14 – Entrance to lawn maintenance storage area



Photo 15 – View of sanctuary
Gresham, Smith and Partners



Photo 16 – Parking Lot

Appendix K – Site Photographs



Photo 17 – Kitchen



Photo 18 – Floor drain in kitchen



Photo 19 – Gymnasium in Church Addition
Gresham, Smith and Partners



Photo 20 – Trash and debris along alley on north side of property

Appendix K – Site Photographs



Photo 45 – Original church



Photo 46 – Original church



Photo 47 – Original church
Gresham, Smith and Partners



Photo 23 – Miscellaneous debris in media room above
the gym

Appendix K – Site Photographs



Photo 21 – Sprinkler System



Photo 22 – Sprinkler system leak from February



Photo 48 – Plaque from original church section

Appendix L – TCEQ File Review

Mona's Corner
11800 Preston Road

Elizabeth Harnett White, *Chairman*
Larry E. Soward, *Commissioner*
Martin A. Chabot, *Commissioner*
Cecil S. Shankle, *Executive Director*



VCP 1968-60

TEXAS COMMISSION ON ENVIRONMENTAL QUALITY

Protecting Texas by Reducing and Preventing Pollution

January 19, 2007

Ms. Mona Soliman
MA & S Enterprises, Inc.
11800 Preston Road
Dallas, TX 75230-2709

Re: Certificate of Completion (COC), Mona's Corner, 11800 Preston Road, Dallas, Dallas County, TX, Voluntary Cleanup Program (VCP) No. 1968

Dear Ms. Soliman:

The Texas Commission on Environmental Quality (TCEQ) has reviewed the report entitled "*Release Determination Report and Additional TRRP Screening Activities Summary*" as well as other requested information. The information provided in the report demonstrates that cleanup of the site has attained Petroleum Storage Tank (PST) Plan A cleanup levels, in accordance with 30 Texas Administrative Code (TAC) §334 Subchapters D and G and related PST-Responsible Party Remediation guidance and Texas Risk Reduction Standard Program Remedy Standard A, Residential with a Class 3 Groundwater in accordance with 30 TAC §350.32. Therefore, the TCEQ issues the enclosed COC.

The records for this site will be maintained at the Central Records office of the TCEQ in Austin, Texas. You may contact Elizabeth Murrell with any questions or comments you have at (512) 239-6372.

Sincerely,

A handwritten signature in dark ink, appearing to read "Alan R. Batcheller".

Alan R. Batcheller, P.G., Director
Remediation Division

AB:em:ts

Enclosures

VCP 1968-10

Texas Commission on Environmental Quality

INTEROFFICE MEMORANDUM

To: *AK* Alan R. Batcheller, P.G., Director
11/2/00 Remediation Division
JK Jay Carsten, Section Manager
Environmental Cleanup Section II

Thru: *AK* Megan Chan, Acting Team Leader
Environmental Cleanup Section II
JK Mike Crew, Technical Specialist
Environmental Cleanup Section II

From: *AK* Elizabeth Murrell, Project Manager
Team No. 3, Environmental Cleanup Section II

Subject: Voluntary Cleanup Certificate of Completion (COC) Mona's Corner,
11800 Preston Road, Dallas, Texas, TX, Voluntary Cleanup Program
(VCP) No. 1968

The Mona's Corner site is a 0.3 acre convenience store and automobile mechanics facility in which the applicant, MAX S Enterprises Inc. has successfully completed voluntary cleanup activities under the terms of a voluntary cleanup agreement in accordance with §361.006 of the Solid Waste Disposal Act (SWDA), Texas Health and Safety Code.

This facility was historically operated as an active gas station as early as the 1962 and 1975 underground storage tank installations. Replacement underground storage tanks were installed in 1988 following the original tank removals. The 1988 tanks were removed on August 10, 2000, and the facility continues to operate as a convenience store and automobile mechanics facility. This information has been properly reported to the TCEQ Petroleum Storage Tank (PST) Registration Department. The hydraulic lifts associated with the site are exempt from PST evaluation due to 30 TAC §334.3, §334.4, §334.123 and §334.124. Soil sampling in December 2000 confirmed that no evidence of releases have occurred from the hydraulic lifts, satisfying the VCP requirements for the solvent contamination investigation described below.

On December 24, 1989 a water line near the service station froze and burst causing water to flood the sand trap and carry an unknown amount of waste oil to the property line gutter and decorative pond, which prompted the assignment of LPST 094545. Successful cleanup of the release consisted of using sorbent pads and confirmation samples of the surface water samples from a decorative pond resulting in TPH (EPA Method 418.1) of 0.6 mg/L. The soil was not considered contaminated because the waste oil release only contacted the surface pavement, which was removed by vacuuming and absorbents. LPST 094545 was closed on June 26, 1991. (Attachment D)

An Initial Site Investigation was received by the TCEQ on December 22, 1992 prompting the assignment of LPST 105739. The TCEQ requested quarterly monitoring of the groundwater.

monitoring wells. Installation of an additional monitoring well, quarterly monitoring of the five groundwater monitoring wells and evaluation of LPST site closure criteria determined that the contamination plume was stable, decreasing and within the requirements for the shallow Beneficial Groundwater Use Category IV. (Attachment 2) LPST 105739 was closed on February 26, 1998.

A Limited Site Investigation dated July 7, 2006 for property divestiture resulted in contamination sample results in the soil and groundwater exceeding TRRP Tier I Protective Concentration Levels (PCLs). The property owner performed a Release Determination Report, dated August 2006 to determine whether either previous LPST numbers were to be re-opened and applied to enter the Voluntary Cleanup Program (VCP) for the solvent contamination results observed during the reported July 7, 2006 investigation (Terr-MW-4). Historic evaluation of PST related contaminant constituents in the soil and groundwater samples confirmed that the 2006 contaminate level results were residual levels from the release of LPST 105739. It was also noted that all potential source areas for PST related contaminants had been removed from the facility. A third closure letter for the facility, dated October 18, 2006, stated that it did not appear that a new release had occurred, however, the facility was still being evaluated under VCP ID No. 1968. (Attachment 3)

Additional assessment was submitted in a report dated December 2006, which documented confirmation sampling in all potential solvent source areas. (Attachment 4). Included in the December 2006 report were the results of a constant-rate yield test (method 2c) was performed in accordance with RC-336 TRRP-8, Groundwater Classification (March 2003). The groundwater unit was pumped dry in two monitoring wells (MW-5 and Terr-MW-6) after 99 and 88 minutes, respectively, and yielded 47.3 gallons per day (gpd) in MW-4. (Attachment 5). Therefore, Class 3 groundwater PCLs ($^{100}\text{Soil}_{\text{PCL}}$ and $^{100}\text{GW}_{\text{PCL}}$) can be considered the PCL for soil and groundwater. A total of 25 soil borings and six groundwater monitoring wells were installed during site investigation performed in 2006. No chemicals of concern (COC's) were detected above TRRP Tier I Residential PCL for $^{100}\text{Soil}_{\text{PCL}}$. (Attachment 6)

It has been demonstrated that cleanup activities at this site have attained the standards for Petroleum Storage Tank Plan A cleanup levels with the Beneficial Groundwater Use Category IV in accordance with 30 Texas Administrative Code §334.81 and Texas Risk Reduction Program Remedy Standard A, Residential with a Class 3 Groundwater in accordance with 30 Texas Administrative Code §350.32.

Therefore, the site is submitted to the Division Director with the recommendation to issue a COC for the site pursuant to §361.609 of the SWDA.

Please contact me with any questions or comments regarding this site at extension 6372.

Attachments:

Former Preston Forest Texaco
11741 Preston Road

Robert J. Huston, *Chairman*
R. B. "Ralph" Marquez, *Commissioner*
John M. Baker, *Commissioner*
Jeffrey A. Saitas, *Executive Director*

TEXAS NATURAL RESOURCE CONSERVATION COMMISSION

Protecting Texas by Reducing and Preventing Pollution

January 28, 1999

Mr. Paul Kangas
Triple A Oil Company
12342 Inwood Road
Dallas, Texas 75244

Re: Leaking Petroleum Storage Tank (LPST) Case Closure of Subsurface Release of Petroleum Hydrocarbons at the Former Preston Forest Texaco, 11741 Preston Road, Dallas (Dallas County), Texas
(LPST ID No. 112284 - Priority 4.1 - Facility ID No. 0006341)

RECEIVED
APR-6 99
TNRCC
CENTRAL RECORDS

Dear Mr. Kangas:

This letter confirms the completion of corrective action requirements for the release incident at the above-referenced facility. Although contaminant concentrations are above Plan A Target screening levels, the following criteria were used as justification for site closure.

- The contaminant plume appears to be stable and/or declining.
- There are two water wells located within ½ mile of the site. One well is not hydrologically connected to the area of concern. The other well is approximately 1,200 feet from the site, was originally installed as an irrigation well, is in a residential area and was apparently abandoned. No other water wells were identified within a ½ mile radius of the site.
- The contaminant concentration appears to be basically confined to former tank hold TH-2.
- Human Health levels were not exceeded.
- Soil contamination did not exceed explosive limits.
- The soil to groundwater pathway is not a concern since the groundwater pathways are closed.

Based upon the submitted information and with the provision that the documentation provided to this agency was accurate and representative of site conditions, we accept your conclusion and recommendation that the site has met closure requirements. No further corrective action will be necessary. For any subsequent release from an underground or aboveground storage tank at this site, the deductible will be increased in accordance with Section 26.132 of the Texas Water Code. Please note that financial assurance must be maintained for all operational storage tanks at this site. Please be aware that case closure is based on identified exposure pathways and that any remaining contaminant levels and potential exposure pathways should be evaluated when conducting any future soil excavation or construction activities at this site. Please

Mr. Paul Kangas

Page 2

ensure that any wastes generated from these activities are handled in compliance with all applicable regulations.


Please be advised that all monitor wells which are not now in use and/or will not be used in the next 180 days must be properly plugged and abandoned pursuant to Chapter 32.017 of the Texas Water Code and in accordance with Title 30, Texas Administrative Code (TAC), Section 338.48-338.50. A State of Texas Plugging Report (Form No. TNRCC-0055) is required to be submitted to the Water Well Drillers Section of the Texas Department of Licensing and Regulation, P.O. Box 12157, Capitol Station, Austin, Texas 78711, within thirty (30) days of plugging completion. If you have any questions regarding the future use of an existing monitor well, please contact the Texas Department of Licensing and Regulation at 512/463-7880 or 800/803-9202.

If any monitor well plugging or other necessary site restoration activities will be performed to complete site closure, complete a *Final Site Closure Report* and submit the report to both the local TNRCC Regional Field Office and the Central Office in Austin to document actual site closure. For sites eligible for reimbursement through the Petroleum Storage Tank Remediation Fund, written preapproval should be obtained prior to initiation of site closure activities. Reimbursement claims for activities that are not preapproved will not be paid until all claims for preapproved work are processed and paid.

Please note that the *Final Site Closure Report*, if necessary, will be the last submittal associated with this case. This letter signifies the completion of corrective action associated with the release. No subsequent TNRCC correspondence will be issued in response to the *Final Site Closure Report*.

Should you have any questions, please contact Mr. Erick Conard of my staff at 512/239-2200. Please reference the LPST ID Number when making inquiries. Your cooperation in this matter has been appreciated.

Sincerely,



Phyllis Cunningham, Manager
PST - Responsible Party Remediation Section
Petroleum Storage Tank Division

EJC/mel
112284FN.WPD

cc: Sam Barrett, TNRCC Region 4 Field Office, 214/298-6171
(1019 N. Duncanville Rd., Duncanville, TX 75116-2201)

Lone Star Cleaners
11661 Preston Road

EXHIBIT "C"
TEXAS NATURAL RESOURCE CONSERVATION COMMISSION
VOLUNTARY CLEANUP PROGRAM
NOTICE OF CHEMICAL CONCENTRATIONS IN UNUSABLE GROUNDWATER WHICH
EXCEED MAXIMUM CONTAMINANT LEVEL

This notice is filed with respect to the Lone Star Cleaners - Preston Forest Village, 11661 Preston Road, Dallas, Dallas County, TX: VCP No. 1280 (Site) and affects the partial response action area described in Exhibit "A".

The perched groundwater at the Site contains tetrachloroethylene as indicated by reports on file at the Texas Natural Resource Conservation Commission (TNRCC). The Site currently meets Remedy Standard A closure criteria in accordance with 30 Texas Administrative Code (TAC) §350.32 for non-residential land use based on the evaluation of all current or reasonably anticipated future potential exposure pathways. In addition, it has been documented that the perched groundwater beneath the Site meets Class 3 requirements in accordance with 30 TAC §350.52 and will not be used as a source of drinking water. A review of all information provided indicates that tetrachloroethylene concentrations are identified at levels above the maximum contaminant level but pose no significant present or future risk to human health or the environment. As stated in the Certificate of Completion, the Site does not require maintenance of engineering controls, remediation systems, post closure care, permanent institutional controls, or non-permanent institutional controls. For additional information contact:

TNRCC
Voluntary Cleanup Section
MC-221
P.O. Box 13087
Austin, Texas 78711-3087
(512) 239-2920

TNRCC Project and Identifier No. Voluntary Cleanup Program, VCP No. 1280

As of the date of this Notice, the record owners of fee title to the Site are listed as (Owners) on Exhibit "B" of the Certificate of Completion.

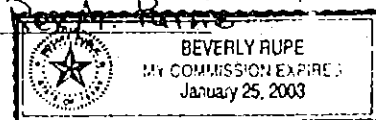
Executed this 12th day of June, 2002.

Applicant Reem Preston Forest Village, LP
by Reem Preston Forest Village GP, LLC
By: [Signature]
Print Name: Rex M. Paine, Manager

STATE OF TEXAS
COUNTY OF TRAVIS

This instrument was acknowledged before me on June 12, 2002 by Rex M. Paine

[Signature]
Notary Public in and for the state of Texas



Commercial Dry Cleaners (Bibbentucker's)
11741 Preston Road

EXHIBIT "C"
TEXAS NATURAL RESOURCE CONSERVATION COMMISSION
VOLUNTARY CLEANUP PROGRAM
NOTICE OF CHEMICAL CONCENTRATIONS IN UNUSABLE GROUNDWATER WHICH
EXCEED BACKGROUND LEVELS

This notice is filed with respect to the Commercial Dry Cleaners Site (Bibbentucker's), 11741 Preston Road, Dallas, Dallas County, TX; VCP No. 1198 (Site) and affects the area described in Exhibit "A".

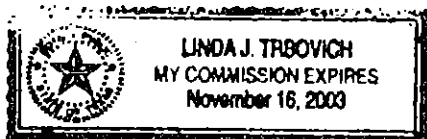
Portions of the shallow soils and perched groundwater within the area of the Site contain certain identified chemical constituents as indicated by reports on file at the Texas Natural Resource Conservation Commission (TNRCC). The Site currently meets Risk Reduction Standard No. 3 closure criteria in accordance with 30 Texas Administrative Code §335.561 for residential land use based on the evaluation of all current or reasonably anticipated future potential exposure pathways. In addition, it has been documented that the perched groundwater beneath the Site is not a current or future potential source of drinking water and will not be used as a source of drinking water. A review of all information provided indicates that the constituent concentrations are identified at detectable levels, but pose no significant present or future risk to human health or the environment. As stated in the Certificate of Completion, the Site does not require maintenance of engineering controls, remediation systems, post closure care, permanent institutional controls or non-permanent institutional controls. For additional information contact:

TNRCC
Voluntary Cleanup Section
MC-221
P.O. Box 13087
Austin, Texas 78711-3087
(512) 239-2920

TNRCC Program and Identifier No.: Voluntary Cleanup Program No. 1198

As of the date of this Notice, the record owners of fee title to the Site are listed as (Owners) on Exhibit "B" of the Certificate of Completion.

Executed this 17th day of December, 2001



Applicant

By:

Print Name: Homer J. Rader, Jr.

STATE OF Texas
COUNTY OF Dallas

This instrument was acknowledged before me on December 17, 2001, by Homer J. Rader, Jr.

Linda J. Trbovich
Notary Public in and for the State of Texas

Texas Natural Resource Conservation Commission

INTEROFFICE MEMORANDUM

To: Jacqueline S. Hardee, P.E., Director
Remediation Division

Thru: Charles Epperson, Section Manager
Voluntary Cleanup Section

Jay Carsten, Unit Manager
Voluntary Cleanup Section

From: Kenneth M. Forster, Project Manager
Voluntary Cleanup Section

Subject: Voluntary Cleanup Certificate of Completion (COC), Commercial Dry Cleaners (Bibbentucker's), 11741 Preston Road, Dallas, Dallas County, TX; VCP No. 1198

The Commercial Dry Cleaners (Bibbentucker's) site is a operating dry cleaning facility in which the applicant, Homer J. Rader, Jr., dba Rader Properties has successfully completed voluntary cleanup activities under the terms of a voluntary cleanup agreement in accordance with §361.606 of the Solid Waste Disposal Act (SWDA), Texas Health and Safety Code.

Initial investigations revealed elevated levels of tetrachloroethene (PCE), benzene, toluene, ethylbenzene, and xylene (BTEX), and other associated hydrocarbons in subsurface soils. PCE, trichloroethylene (TCE), cis-1,2-dichloroethylene (cis-1,2-DCE), and benzene were identified as chemicals of concern in the groundwater at the site. Investigation activities included the demonstration that the groundwater zone on the site meets the definition of non-usable water. Based upon the demonstration that the groundwater at the site was not usable water, the contaminant levels were below adjusted cleanup levels. It has been demonstrated that cleanup activities at this site have attained the standards for Risk Reduction Standard No. 3, in accordance with 30 Texas Administrative Code §335.561. Therefore, the site is submitted to the Division Director with the recommendation to issue a COC for the site pursuant to §361.609 of the SWDA.

Therefore, the site is submitted to the Division Director with the recommendation to issue a COC for the site pursuant to §361.609 of the SWDA.

The COC is attached for your signature. Please contact me with any questions or comments regarding this site at extension 6226.

Attachments

Presto Clean-All
11661 Preston Road

Robert J. Huston, *Chairman*
R. B. "Ralph" Marquez, *Commissioner*
John M. Baker, *Commissioner*
Jeffrey A. Santos, *Executive Director*



TEXAS NATURAL RESOURCE CONSERVATION COMMISSION

Protecting Texas by Reducing and Preventing Pollution

November 24, 1999

Mr. D. Geoffrey Fitton
Vice President
Allegis Realty Investors
242 Trumbull Street IG4R
Hartford, CT 06156-9636

Re: Presto Clean-All and Preston Forest Animal Clinic Partial Response Action Area Certificates of Completion, 11661 Preston Road, Dallas (Dallas County), Texas; Voluntary Cleanup Program (VCP) No. 381

Dear Mr. Fitton:

The Texas Natural Resource Conservation Commission (TNRCC) has reviewed the reports and other information submitted in support of VCP closure of the above-referenced partial response action areas. The information provided demonstrates attainment of Risk Reduction Standard (RRS) No. 2 for both areas in accordance with 30 Texas Administrative Code (TAC) §335.556. Therefore, the TNRCC agrees that no further action is necessary and issues the enclosed Certificates of Completion (COC's).

Response actions attaining RRS No. 2 must record such facts in the real property records of the county in which the site is located in accordance with 30 TAC Chapter 335, Subchapter S (i.e., Risk Reduction Rules). By filing the Presto Clean-All COC in the real property records pursuant to 30 TAC §333.9, this requirement will be satisfied. The Preston Forest Animal Clinic COC does not have to be filed in the real property records because it is not required by 30 TAC §333.9 for deed certification.

Please submit proof of filing the COC in the real property records no later than 60 days from the date of this letter to my attention at the TNRCC, Voluntary Cleanup Section, mail code MC-221, at the letterhead address. You may contact me with any questions or comments you have at (512) 239-4670.

Sincerely,

A handwritten signature in cursive script that reads "Diane K. Coker".


Diane K. Coker, Project Manager
Voluntary Cleanup Section
Remediation Division

DKC/ts


Enclosures

Texas Natural Resource Conservation Commission

INTEROFFICE MEMORANDUM

To:  Jacqueline S. Hardee, P.E., Director
Remediation Division **Date:** November 11, 1999

Thru: Charles Epperson, Section Manager
Voluntary Cleanup Section

 Jay Carsten, Unit Manager
Voluntary Cleanup Section

From: Diane K. Coker, Project Manager
Voluntary Cleanup Section

Subject: Voluntary Cleanup Certificates of Completion (COC's), Presto Clean-All and
Preston Forest Animal Clinic Partial Response Action Areas, 11661 Preston
Road, Dallas (Dallas County), TX, VCP No. 381

The Presto Clean-All site is a former dry cleaner facility located in the Preston Forest Village Shopping Center in Dallas. The applicant, Aetna Life Insurance Company, has successfully completed voluntary cleanup activities under the terms of a voluntary cleanup agreement in accordance with §361.606 of the Solid Waste Disposal Act (SWDA), Texas Health and Safety Code. Cleanup activities included a complete soil and groundwater investigation which delineated tetrachloroethene contamination and associated degradation products present in soils at the site. Contamination had migrated under the dry cleaner and also under the Preston Forest Animal Clinic which is immediately adjacent on the west side. Preston Forest Animal Clinic is owned by a party other than the VCP applicant. The remedy for the site was excavation and offsite disposal of approximately 140 cubic yards of contaminated soils from under both tenant spaces. It has been demonstrated that the cleanup activities at these two partial response action areas have attained the cleanup standards for Risk Reduction Standard No. 2 (Remediation to Health-Based Levels), in accordance with 30 Texas Administrative Code §335.555. Therefore, the two areas are submitted to the Division Director with the recommendation to issue two COCs, one for each partial response action area, pursuant to §361.609 of the SWDA.

The COCs are attached for your signature. Please contact me with any questions or comments regarding this site at extension 4670.

Attachments

***Appendix M – Qualifications of Environmental Professionals
Participating in Phase I Site Assessment***

QUALIFICATIONS OF ENVIRONMENTAL PROFESSIONALS PARTICIPATING IN PHASE I SITE ASSESSMENT

GS&P was founded in 1967 as an architectural firm with a primary emphasis in healthcare facilities. Today, GS&P has offices in ten states with over 600 employees with significant practices in the areas of healthcare, commercial, and aviation architecture; in all of the significant areas of practice of civil engineering, including traffic, roadway, bridge and site engineering; and in all of the significant areas of practice of environmental engineering, including water and wastewater engineering, hazardous waste investigation and remediation, solid waste management and facility design, medical waste management, air quality management and emissions control design, and in the area of environmental compliance auditing and environmental site assessment for real estate transfer. In the last ten years, GS&P has performed over 200 Phase I and Phase II environmental assessments. Significant effort has been expended to ensure that the protocol for conducting environmental assessments remains consistent with the high standard of care expected of qualified environmental professionals. All of GS&P's primary project managers in the area of environmental assessments are registered professional engineers or geologists.

The qualifications of the environmental professionals who participated in the Phase I Environmental Site Assessment for the Future Preston Royal Library are provided.

Laura W. Fiffick, P.G.

SENIOR SUSTAINABILITY PROGRAMS MANAGER

Laura's previous experience includes serving as the director of environmental quality for the City of Dallas, where she helped achieve ISO 14001 certification across the city's major operations, an international recognition for environmental management. Laura also served as the environmental affairs manager for the Port of Houston Authority where she was responsible for environmental and industrial hygiene compliance.

She led the Port Authority through ISO 14001 certification as well and was extensively involved with maritime air quality issues. Laura is a regular speaker on environmental topics, with a focus on environmental issues and challenges facing municipalities. She has been published numerous times in a variety of conference proceedings, and remains actively involved in several environmental committees and associations.

EDUCATION

1998/Master of Science, Environmental Science, University of Houston

1990/Bachelor of Science, Geology, Texas A&M University

REGISTRATIONS

Professional Geologist: TX

MEMBERSHIPS/AFFILIATIONS

- American Association of Port Authorities
- National Registry of Environmental Professionals
- Texas Association of Environmental Professionals, Vice President
- Water Dredging Association/Environmental Committee, Port Representative
- American Association of Port Authorities/Harbors, Navigation and Environmental Committee, Chair - Environmental Sub-Committee
- Environmental Protection Agency/Local Government Advisory Committee
- Transportation Research Board/Marine Environmental Committee, Port Representative
- Texas Commission on Environmental Quality/Public Entity Environmental Resource Center Steering Committee
- Environmental Protection Agency/Public Entity Environmental Resource Center Steering Committee

ACCREDITATIONS/CERTIFICATIONS

Certified Safety Professional

HAZWOPER

Registered Environmental Manager

CONTINUING EDUCATION

8-Hour OSHA Supervisory Training

South Texas College of Law, 2004

TEACHING EXPERIENCE

- Documentation: Evidence of the EMS/Global Environment & Technology Foundation, Long Beach Workshop, 2009–Present
- Legal and Other/Global Environment & Technology Foundation, Long Beach Workshop, 2009–Present
- The ISO 14001 Standard: Things to Remember/Global Environment & Technology Foundation, Long Beach Workshop, 2009–Present

SPEAKING ENGAGEMENTS

- Sustainability.A Case Study in Dallas/AAAE Environmental Management Conference, 2009
- Local Government Advisory Committee EMS Forum/Getting Employees and Management Excited About EMS, 2007
- Society of Military Engineers Environmental Section/Port of Houston Authority in the News, 2004
- American Association of Port Authorities/Air Quality Issues Facing Port Authorities, 2002

SPEAKING ENGAGEMENTS CONTINUED

- Environmental Innovations Conference/Local Governments EMS: Conducting a Gap Analysis, 2002
- Airports Council International/Port of Houston and MS4 Permit, 2004
- 2008 North America ICLEI Local Governments for Sustainability Action Summit/ISO 14001 at the City of Dallas, 2008
- TNRCC Environmental Trade Fair/Local Governments and EMS, 2000
- American Association of Port Authorities, Harbors, Navigation and Environmental Section Seminar/Workshop: Strategies for Assessing, Remediating and Reusing Contaminated Properties and Waterways, 2004
- EPA Region 6 EMS Forum/EMS at the City of Dallas, 2007
- North Texas Association of Environmental Professionals Annual Conference/How Dallas Found Its Green, 2008
- Air and Waste Management Association Spring Environmental Law and Texas Regulatory Symposium/Municipal Corner: Frequent Regulatory Issues Impacting the Air and Waste Management of Texas Cities, 2008
- Society of Texas Environmental Professionals/Navigating the Municipal Setting Designation Process at the City of Dallas, 2007
- TCEQ and EPA National Compliance Assistance Providers Forum/Using EMS as a Tool to Address Compliance Requirements at the Local Government Level, 2002
- MARAD Workshop on Maritime Energy and Clean Emissions/Ports and the Clean Air Act: It's Spreading, 2002
- Texas Environmental Superconference/Municipal Sustainability, 2008
- International Association of Port Authorities, Shanghai, China/A U.S. Approach to Green Ports, 2005
- Texas Recycling Summit/One's Trash is Another's Treasure, 2001
- Annual Joint Services Environmental Management Conference/Lessons Learned from EMS Implementation, 2004

PUBLICATIONS/MEDIA

2005 International Association of Port Authorities, Shanghai, China/A U.S. Approach to Green Ports
2000 AWMA Conference/Heavy Duty Diesel Retrofit Programs as a Part of the Houston SIP
2003 Environmental Engineering Technical Symposium/EMS and ISO 14001 at the Port of Houston Authority
2000 International Association Cities and Ports Port Cities and Sustainable Development Conference, Marseilles, France/Managing Environmental Resources and Port Development with ISO 14001 EMS
2002 Poster Session Galveston Bay Estuary Program Conference/ISO 14001 Compliant Environmental Management System
2000 Wet Weather Water Environmental Federation Conference/The Evaluation of Stormwater Management Activities at a Large Urban Port in Light of Increasing Regulatory Attention to Wet Weather Pollution Sources
2007 Water Environment Federation Conference/Implementing ISO 14001 EMS – Working Backward from 11 City Departments to a Water Utility at the City of Dallas

YEARS OF EXPERIENCE

17

RELEVANT PROJECTS

Nueces County Hazel Bazemore Park, Corpus Christi, TX—Principal-in-Charge.

Nueces County Bazemore Brushpile Removal—Principal-in-Charge.

Nueces County - TPDES Permit Consulting Services, Corpus Christi, TX—Principal-in-Charge.

Nueces County, Texas - On-Call Environmental Consulting Services, Corpus Christi, TX—Principal-in-Charge. GS&P provided high-level environmental consulting services and annual maintenance for Nueces County's MS4 program, three Texas Pollution Discharge Elimination System (TPDES) Multi-Sector General permits, environmental regulatory compliance audits of several County facilities, airport and municipal facility reviews for SPCC compliance, and preparation of an SPCC plan for the Nueces County Airport.

RELEVANT PROJECTS CONTINUED

- Water Quality Expertise*—During Laura's tenures with both the City of Dallas and Port of Houston Authority, she garnered tremendous amount of expertise related to water quality issues faced by municipalities, including:
- EMS – Implemented and certified to ISO 14001 EMSs at the Port of Houston Authority and the City of Dallas. Both EMSs were accepted in EPA's performance track program and included specific water quality/storm water environmental commitments. Implemented the use of Intelix software to track the EMS at the City of Dallas.
- TMDLs – Participated in several TMDLs in the State of Texas including participation on stakeholder groups as well as preparation of comments. Worked collaboratively with AAPA on evaluating TMDLs and dredged material disposal areas.
- Multi-Sector Permit – Developed the multi-sector permit and associated programs for the Port of Houston Authority. Audited multi-sector permit programs for City of Dallas Love Field and a salvage yard.
- MS4 – Negotiated the Port of Houston Authority's MS4 permit and developed the associated program. Worked collaboratively with the City of Dallas Public Works Department on the MS4 permit and associated program which included over 36 staff members. Received grant funding from the Public Works Storm Water Utility to appropriately manage City of Dallas spills, prepare a sustainability plan for the City of Dallas, and test permeable pavement and associated specification for an alleyway.
- Ballast Water – Evaluated ballast water impacts and associated Coast Guard voluntary monitoring program for the Port of Houston Authority. Worked collaboratively with the AAPA on ballast water management issues for the Port sector.
- Dredged Material and Associated Disposal Areas – Worked collaboratively with the U.S. Army Corps of Engineers and associated dredging contractors on water quality impacts and associated permitting for dredging projects, including return water from Port Authority owned dredged material disposal areas. Developed sediment sampling program and criteria for dredge material accepted into Port-owned dredged material disposal areas.
- Wetlands – Managed 404/401 permitting for Port projects. Developed stormwater and wetland mitigation plan for the Bayport project. Grant Funding - Wrote numerous grant applications for the City of Dallas and Port of Houston related to environmental topics including installation and evaluation of a stormceptor system, EMS implementation assistance, TERP grants, environmental preferred purchasing program, fuel cell at emergency operations, installation of propane tanks, and purchase of alternative fueled vehicles. Developed, in collaboration with EPA, the Sustainable Skylines grant program. Dallas was the first U.S. city to be selected as a partner city to EPA on sustainability issues including air quality, energy and water quality. The City of Dallas received \$250,000 in seed money from EPA, which resulted in over \$2 million in funding from other local sources.
- Phase I/Phase II – Conducted numerous Phase I and Phase II investigations on multiple sites including gasoline stations, tank farms, pharmaceutical facilities, pipe yards, retail, health care, and ports. Implemented Phase I and All Appropriate Inquiry requirements at the City of Dallas.
- Affected Property Investigation and Reporting – Conducted numerous affected property investigations including soil and ground water sampling, submitting reports to the Texas State environmental agency, and negotiating closure of the site. Managed projects within the Voluntary Cleanup Program in Texas.
- Remediation – Managed numerous pump and treat and soil vapor extraction systems for a major oil company on gasoline stations. Conducted associated studies and ground water modeling in designing remediation systems.

RELEVANT PROJECTS CONTINUED

Port of Houston - EPA Initiatives, Houston, TX—Principal-in-Charge.

Port of Houston Authority,* Houston, TX—Environmental Affairs Manager, 1994-2004. During her 10 years with the Port, Laura was responsible for:

- Air Quality – Established the air quality program for the Port. Developed the first comprehensive vessel emission inventory in the U.S., which was used as a model for other ports involved in air quality discussions. Researched a variety of emission reduction strategies including fuels, retrofits and cleaner engines. Tested the first diesel emulsion and SCR on Port related equipment. Developed the general conformity strategy for a \$1.2 billion container and cruise terminal. Worked collaboratively with all sectors of the maritime industry on air quality issues including vessel operation.
- 404/401/Section 10 Permitting – Managed permitting and NEPA compliance (including the development of an EIS and multiple EAs) for a variety of Port operations. This included wetland delineations, mitigation; and USACE, EPA, and TCEQ permit negotiations.
- EMS – Developed an EMS for two Port of Houston facilities through an EPA grant designed to demonstrate the effective use of EMSs in local governments. The Port of Houston was the first U.S. port to achieve ISO 14001 certification.
- Tanks – Developed and managed the storage tank program for Port operations. Investigation, reported, and remediated historically petroleum affected properties with the State regulatory agency.
- Affected Property Reviews/Remediation – Managed Phase I and Phase II property assessments for Port purchases. Provided oversight to remediation systems. Technical staff lead for a multi-million dollar settlement involving DDT contamination on a neighboring property.

Metropolitan Government of Nashville and Davidson County - Greenhouse Gas Emission Inventory, Nashville, TN—Project Professional. Mayor Karl Dean of Nashville signed the U.S. Mayors' Climate Change Agreement and formed a Green Ribbon Committee of business, environmental, and citizen leaders to develop sustainability goals and initiatives for Metro. GS&P was hired to assist in the development of a greenhouse gas inventory using the ICLEI Clean Air and Climate Protection software tool.

Iowa Department of Natural Resources - EMS Pilot Program, Des Moines, IA—Principal-in-Charge.

City of Dallas - Preston Royal Phase 1, Dallas, TX—Principal-in-Charge.

City of Dallas,* Dallas, TX—Director, Office of Environmental Quality, 2004-2008. While working with the City, Laura was responsible for:

- Air Quality – Led and managed the air quality initiatives for the City. Prepared emission inventories for City operations including Dallas Love Field. Participated in local, state, and federal discussions regarding the State Implementation Plan (SIP) for the DFW area. Developed and published the City of Dallas Clean Air Plan and associated strategies. Developed air quality related ordinances including a five-minute idle rule. Researched, developed, and received grant funding for a variety of City strategies on air quality including funds for a fuel cell. Served as a technical resource to the Mayor and Council on a variety of air quality issues including ozone and climate change. Researched and tested emission reduction strategies in City equipment. Prepared and monitored ozone season employee plans and tracking of results. Developed specifications for purchasing with air quality considerations.

RELEVANT PROJECTS CONTINUED

- Sustainability Planning – Managed the City Sustainability Office and associated programs for the City. Led the City to be the pilot EPA Sustainable Skyline City across the U.S. which ultimately resulted in the receipt of more than \$2 million in funding for a variety of sustainability programs including: a lawn mower exchange program, a urban heat island study, a hybrid taxi program, a green affordable housing program with Habitat for Humanity, the demonstration of alternative fuel vehicles for park equipment, and a wind power study for a City facility. Developed environmental award programs for City employees as well as a Mayor's award for residents, businesses, and governments. Worked collaboratively with all Departments of Sustainability initiatives including air quality and climate change, energy conservation and renewables, water conservation and reuse, land use planning, alternative fuel use, recycling; e-waste, organic produce, green buildings, transportation, source reduction, green spaces and environmental preferred purchasing.
- Texas Clean Air Cities Coalition – Staff lead for a coalition of 36 local municipalities, school districts and counties working to improve air quality in Texas. Provided technical assistance on coal-fired power plant permits proposed across the state to the Mayor of Dallas and the law firm representing the coalition, as well as other elected officials in the coalition. Testified at numerous City Council and Commission Court meetings across Texas as well as conducted local, state and national media interviews.
- Affected Property Assessments – Managed Phase I and Phase II assessments for the City. Implemented the Municipal Settings Designation Program whereby an applicant could apply for and receive an ordinance restricting ground water use under a designated property to allow for expedited closure with the State environmental agency.
- Community Garden – Developed the first City-sponsored community garden. The garden was developed utilizing a grant from Keep America Beautiful and resulted in the launch of a formalized community garden program.
- EMS - Developed and implemented an ISO 14001 certified Environmental Management System across 11 City departments. The EMS included 11,000 employees and more than 400 facilities with diverse operations varying from water treatment plants to the Dallas Fire Department. Essential components of the EMS included the following:
 - Environmental Aspects and Impacts – Ranked City activities across seven environmental risk categories to determine significant aspects for the City.
 - Training Programs – Developed city-wide training programs on environmental topics ranging from underground storage tank compliance to organic gardening for the home.
 - Legal Requirements – Identified legal requirements across city operations and developed a monitoring system for regulatory and legislative changes.
 - Objectives and Targets – Established and monitored the progress on City environmental objectives and targets ranging from a five-percent energy conservation goal across all departments to individual departmental goals such as increasing composting at the Dallas Zoo and investigating the use of LED flares by emergency operations.
 - Management Review - Reported semi-annual to the City manager's office and the City Council on the EMS and progress on environmental objectives and targets.
 - Auditing – Developed and managed the environmental compliance and EMS auditing program for City facilities. Compliance audits were conducted utilizing the Texas Audit Privilege Act and over 100 were conducted each year. Established a system to identify, track, and resolve non conformances identified from the audit program.
 - Emergency Response – Developed plans for spill response, tracking, and reporting.

RELEVANT PROJECTS CONTINUED

Port Columbus International Airport - Turkey Run Stormwater Basin, Columbus, OH—23-acre site that included a 3,000 foot string plan, containing a monoculture to develop the basin as a natural environment habitat. Development of a conceptual design for the storm sewer conveyance and stormwater detention necessary to meet the City and Ohio EPA requirements for the 17th Avenue parking lot development and next phase of the cross-over taxiway development. Included preparation of individual 401/404 permit applications and associated mitigation plans as well as negotiation with regulatory agencies.

Texas A&M - Sustainability Program Development—Principal-in-Charge. GS&P is providing assistance to HCK2 by researching existing sustainability programs for colleges and universities. From this research, GS&P will develop a report and make best practices recommendations for Texas A&M University to develop and maintain their own sustainability program.

Dayton International Airport - Land-Use and Development Options Plan, Dayton, OH—GS&P is creating a land use development options plan for the airport to identify opportunities and constraints associated with the development of 650 acres. GS&P is conducting a regional assessment, target industry and supply chain analyses and preparing conceptual plans and schedules. GS&P will estimate probable costs and recommend plans based on the future needs of the area.

City of Columbus Department of Public Utilities - Environmental Management System Development and Implementation Assistance, Columbus, OH—Project Advisor. After successful completion of a comprehensive audit, GS&P was asked to guide the DPU through the development and implementation of a department-wide EMS based on ISO 14001. This three-year project will provide a structure for long-term environmental regulatory compliance and will reduce the DPU's overall environmental impact through the incorporation of sustainable practices. The DPU will seek ISO certification upon implementation of the full EMS.

Devon E. Seal, P.E., MBA

PROJECT ENGINEER

Devon's environmental experience includes regulatory compliance audits, environmental site assessments, spill prevention control and countermeasure plans, environmental management systems, air emissions inventories, industrial cleaning and deicer management assistance. She has been involved in projects from the preliminary planning phases through construction close-out.

EDUCATION

2002/Bachelor of Science, Chemical Engineering, Ohio State University

2006/Master of Business Administration, Ohio State University

REGISTRATIONS

Professional Engineer: OH

ACCREDITATIONS/CERTIFICATIONS

HAZWOPER

MEMBERSHIPS/AFFILIATIONS

National Society of Professional Engineers/Franklin County Chapter, Vice President, Programs Chair, 2009-2010, Franklin County Chapter - Young Engineer of the Year 2009

YEARS OF EXPERIENCE

7

RELEVANT PROJECTS

Dayton International Airport - Land-Use and Development Options Plan, Dayton, OH – Project Engineer responsible for conducting a Phase I EDDA, and completing an Environmental Inventory for the Dayton International Airport as part of the LUDOP process to identify potential Environmental concerns that would need to be addressed per the National Environmental Policy Act (NEPA) should development occur at the airport. The Phase I EDDA covered 1,245 acres of land identified for development at the airport. Devon led the field reconnaissance, interviews with airport staff and regulators, and historical records reviews to identify any Recognized Environmental Conditions on the property. DAY used the Phase I EDDA to establish a base-line of recognized environmental conditions on its property prior to lease or redevelopment. Devon also conducted the field analysis, historical records reviews, airport staff and regulatory interviews to determine the potential for airport development to cause environmental impacts that would require NEPA work for the Environmental Inventory.

Cleveland International Airport – Phase I Environmental Due Diligence Audits, Cleveland, OH – Project Engineer responsible for conducting Phase I Environmental Due Diligence Audits (EDDAs) for two properties that the Cleveland-Hopkins International Airport was considering for redevelopment. One property had previously been utilized for urea storage, and the other property was a historic mansion that had been destroyed in a fire. Through the course of the Phase I, GS&P determined that demolition debris that may have contained asbestos were still present on the former mansion site, and one area had previously been utilized as an unlicensed landfill. An in-depth file review revealed the site soils contained PCBs, heavy metals, oily wastes, aromatic hydrocarbons, ketones, PAHs and other organics. Site reconnaissance at the former urea storage site identified fill material, construction debris and stressed vegetation. A land use restriction was also identified for the site based on information obtained from the Cuyahoga County Auditor's office. Advising the airport about the potential contamination on these sites prevented discovery of contamination, hazardous materials, or petroleum products during construction and redevelopment activities that could have resulted in unexpected cleanup costs during development.

Woodlands Phase I Environmental Site Assessment, Columbus, OH – Project Engineer Responsible for conducting a Phase I Environmental Site Assessment for a nursing home prior to property transfer.

Fort Lauderdale-Hollywood International Airport - Terminal 1 Concourse A, Ft. Lauderdale, FL—Project Engineer. Responsible for conducting a Phase I ESA of the property. GS&P was engaged to perform forecasting and programming associated with a cruise group check-in, including a bag screening and makeup facility, as well as studying taxiway congestion and positive ramp control. The concourse will boast two stories and 133,000 square feet, with five gates and a pedestrian corridor connecting it to the existing Terminal 1. The construction budget is \$55 million.

RELEVANT PROJECTS CONTINUED

Columbus Regional Airport Authority - Environmental Site Assessment,* Columbus, OH—Project Engineer responsible for assisting in a Phase I ESA for Facility 594 at Rickenbacker International Airport.

Indianapolis Airport Authority - Comprehensive Environmental Compliance Audits, Indianapolis, IN—Project Engineer. Responsible for conducting a Phase I ESA for the ATA leasehold at the Indianapolis International Airport. GS&P reviewed and analyzed reports and plans, provided environmental compliance audit services, and conducted a preliminary study to develop a comprehensive database to track environmental compliance assessments for the airport.

Indianapolis International Airport - Comprehensive Phase II Environmental Assessment, Indianapolis, IN—Project Engineer. Responsible for oversight of industrial cleaning activities, post-cleaning sampling, and assistance with report preparation. Conduct additional services for IMC Phase II investigation at the airport.

Port Columbus International Airport - FAA Antenna Relocation Phase I EDDA, Columbus, OH—Project Engineer. Responsible for conducting Phase I environmental due diligence audit. Conduct Phase I assessment of airport property at Port Columbus International Airport for transfer to FAA.

Port Columbus International Airport - Johnstown Rd. Phase I Modified Environmental Site Assessment, Columbus, OH—Project Engineer. Responsible for conducting modified Phase I ESA of commercial property near the airport.

Port Columbus International Airport - Phase I Environmental Due Diligence Audit, Columbus, OH—Project Engineer. Responsible for conducting Phase I EDDA. Devon also directed the additional investigation of potential recognized environmental conditions at the site, including determination of sampling locations, chemicals for analysis, and comparison of analytical results with applicable standards.

Port Columbus International Airport - Runway EIS Environmental Consequences, Columbus, OH—Project Engineer. Responsible for conducting the hazardous materials walkthrough and developing the GlyCAST model for storm water quality evaluation. Devon also developed and implemented the GlyCAST model to simulate winter aircraft deicing operations using historical meteorological data and aircraft deicer application volumes. The model is used to determine the impact of future development on the deicer-laden runoff collection and storage required to protect nearby receiving waters.

Rickenbacker International Airport - Phase I Baseline ESA for Facility 596, Columbus, OH—Project Engineer. Responsible for conducting a Phase I baseline ESA of Facility 596 and the subject ramp being leased to AFCO. Conduct Phase I baseline ESA of facility 596 and subject ramp being leased to Aviation Facility Company (AFCO).



G R E S H A M
S M I T H A N D
P A R T N E R S

2611 McKinney Avenue, Suite 300
Dallas, TX 75204
214.350.1500

www.gspnet.com

Atlanta
Birmingham
Charlotte
Chiple
Cincinnati
Columbus
Dallas
Ft. Lauderdale
Jackson
Jacksonville
Knoxville
Louisville
Memphis
Mobile
Nashville
Richmond
Shanghai
Tampa