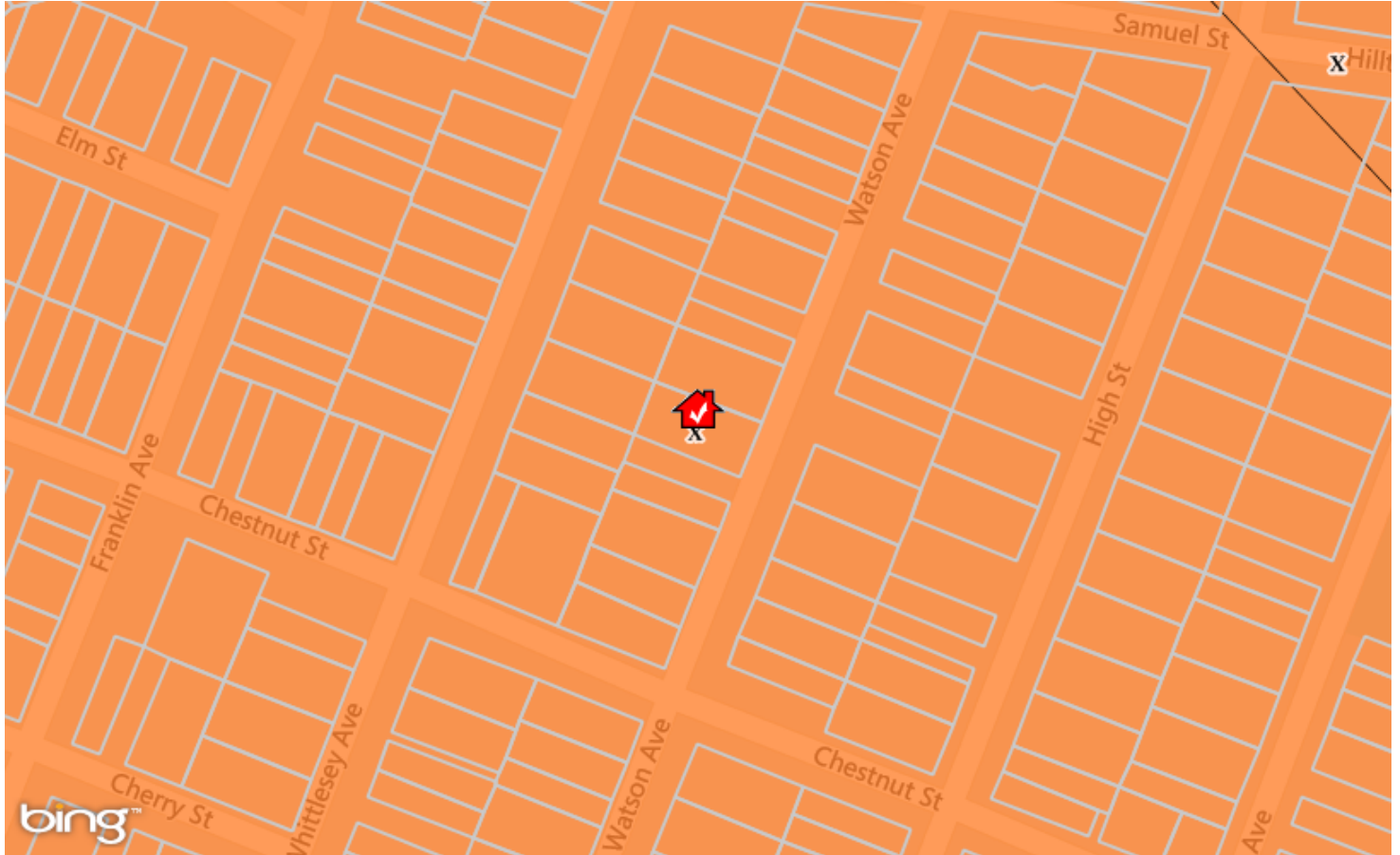










35 Watson Ave, West Orange, NJ 07052-6111, Essex County

Report Date: 10/06/2019 County: Essex
Flood Zone Code: X Community Name: West Orange
Flood Zone Panel: 340197-34013C0111F Special Flood Hazard Area (SFHA): Out
Panel Date: 06/04/2007 Within 250 feet of multiple flood zone: No
Flood Code Description: Zone X-An area that is determined to be outside the 100- and 500-year floodplains.



Flood Zones

- | | | | |
|--|---|--|--|
|  Coastal 100-year Floodway |  100-year Floodway |  Undetermined |  500-year Floodplain incl. levee protected area |
|  Coastal 100-year Floodplain |  100-year Floodplain |  Unknown or Area Not Included |  Out of Special Flood Hazard Area |

This map/report was produced using multiple sources. It is provided for informational purposes only. This map/report should not be relied upon by any third parties. It is not intended to satisfy any regulatory guidelines and should not be used for this or any other purpose.