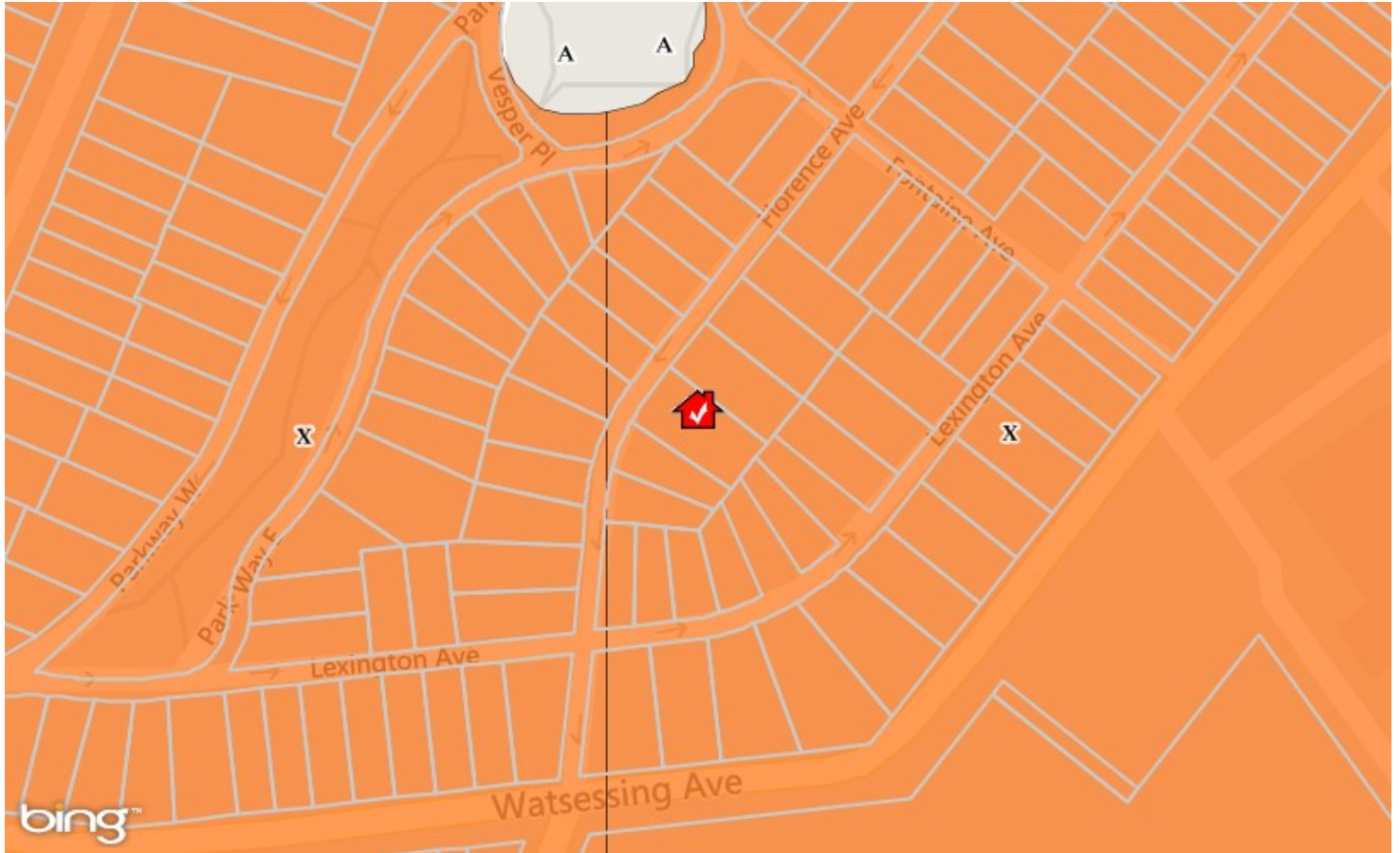










29 Florence Ave, Bloomfield, NJ 07003-5745, Essex County

Report Date: **01/28/2020** County: **Essex**
Flood Zone Code: **X** Community Name: **Bloomfield**
Flood Zone Panel: **340178-34013C0116F** Special Flood Hazard Area (SFHA): **Out**
Panel Date: **06/04/2007** Within 250 feet of multiple flood zone: **Yes (A,X)**
Flood Code Description: **Zone X-An area that is determined to be outside the 100- and 500-year floodplains.**



Flood Zones

- | | | | |
|--|---|--|--|
|  Coastal 100-year Floodway |  100-year Floodway |  Undetermined |  500-year Floodplain incl. levee protected area |
|  Coastal 100-year Floodplain |  100-year Floodplain |  Unknown or Area Not Included |  Out of Special Flood Hazard Area |

This map/report was produced using multiple sources. It is provided for informational purposes only. This map/report should not be relied upon by any third parties. It is not intended to satisfy any regulatory guidelines and should not be used for this or any other purpose.