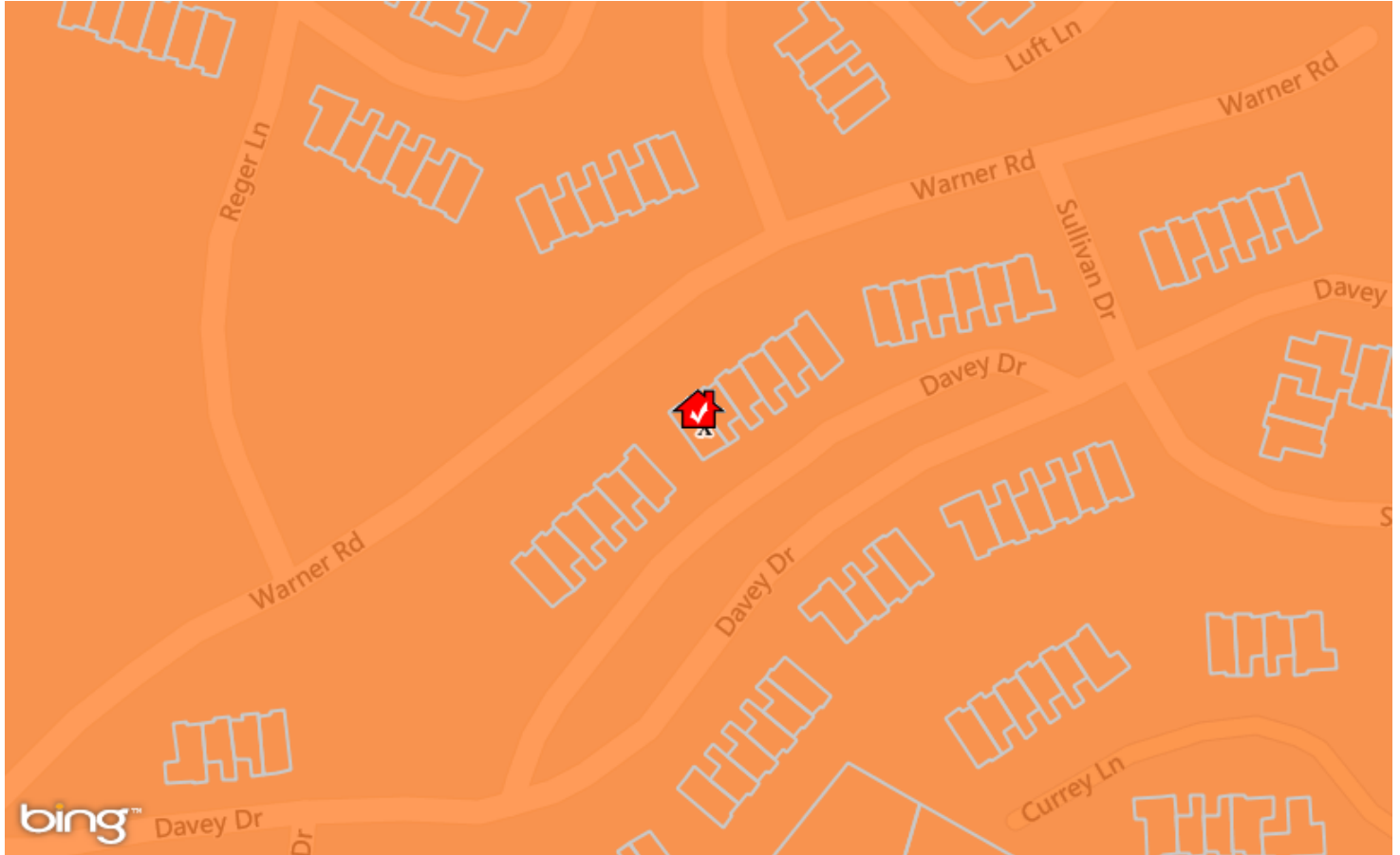










# 40 Davey Dr #63, West Orange, NJ 07052-2176, Essex County

Report Date: 10/09/2019 County: Essex  
Flood Zone Code: X Community Name: West Orange  
Flood Zone Panel: 340197-34013C0084F Special Flood Hazard Area (SFHA): Out  
Panel Date: 06/04/2007 Within 250 feet of multiple flood zone: No  
Flood Code Description: Zone X-An area that is determined to be outside the 100- and 500-year floodplains.



## Flood Zones

 Coastal 100-year Floodway	 100-year Floodway	 Undetermined	 500-year Floodplain incl. levee protected area
 Coastal 100-year Floodplain	 100-year Floodplain	 Unknown or Area Not Included	 Out of Special Flood Hazard Area

This map/report was produced using multiple sources. It is provided for informational purposes only. This map/report should not be relied upon by any third parties. It is not intended to satisfy any regulatory guidelines and should not be used for this or any other purpose.