CONNECTGIS WEB HOSTING

North Carolina Iredell County

Iredell
Printed September 07, 2018
See Below for Disclaimer



Addresses
- Infrastructure
- NonResidential Use
- Residential Use

Streets
- Interstate
- Ramp
- US Hwy
- State Hwy
- Main Road
- Local Road
- Residential
- Private
- Inactive

Parcels Hooks

Parcels

City Limits

Lake Norman

Iredell Countyline

NC Counties

The maps prepared for this website are generated from recorded deeds, plats, and other public records. Users of these maps are hereby notified that the information provided herein should be verified. Iredell County assumes no legal responsibilities for any of the information contained on this site. Users are advised that the use of any of this information is at their own risk. All maps on this site were prepared using a 1000â€™ Grid based upon the North Carolina State Plane Coordinate System from the 1983 North American Datum. The delinquent real property tax overlay is updated monthly. The information presented is not intended to be used or relied upon as official notice of tax liens. For additional information regarding delinquent taxes, contact the Iredell County Tax Collector's Office.

CONNECTGIS WEB HOSTING

North Carolina **Iredell County**

Iredell
Printed September 07, 2018
See Below for Disclaimer

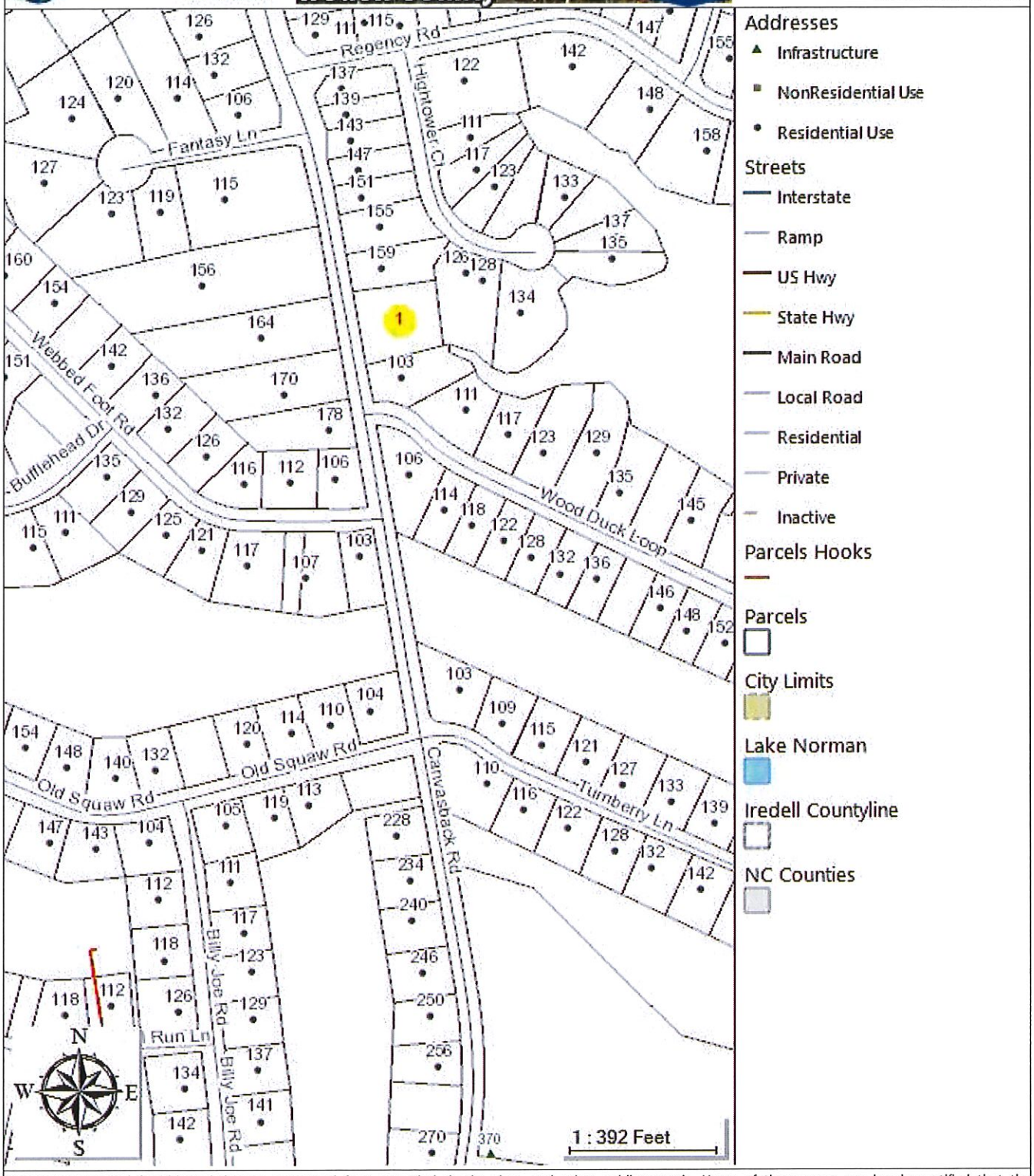

The maps prepared for this website are generated from recorded deeds, plats, and other public records. Users of these maps are hereby notified that the information provided herein should be verified. Iredell County assumes no legal responsibilities for any of the information contained on this site. Users are advised that the use of any of this information is at their own risk. All maps on this site were prepared using a 1000â€™ Grid based upon the North Carolina State Plane Coordinate System from the 1983 North American Datum. The delinquent real property tax overlay is updated monthly. The information presented is not intended to be used or relied upon as official notice of tax liens. For additional information regarding delinquent taxes, contact the Iredell County Tax Collector's Office.

CONNECTGIS WEB HOSTING

North Carolina Iredell County

Iredell
Printed September 07, 2018
See Below for Disclaimer

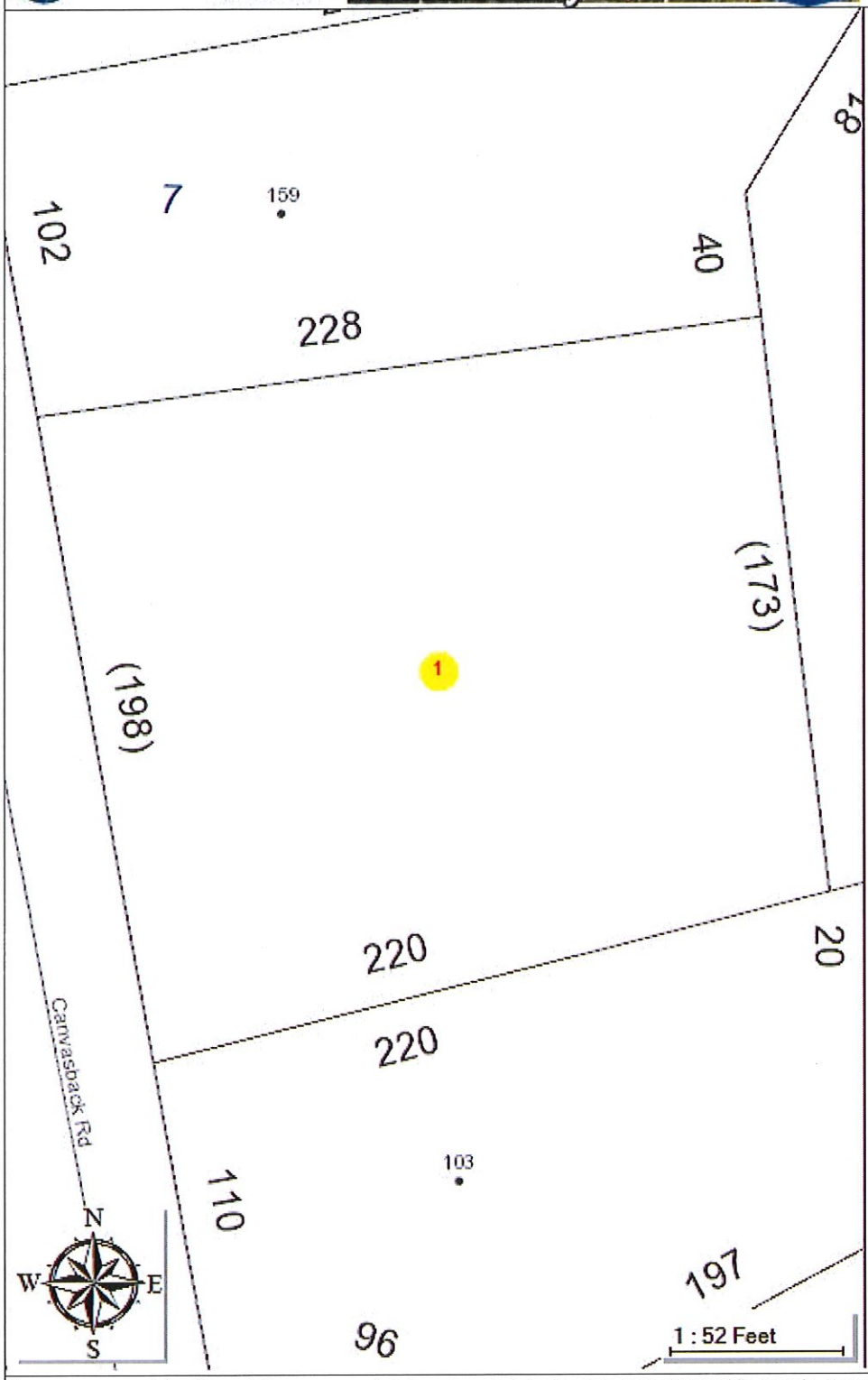

Addresses
- Infrastructure
- NonResidential Use
- Residential Use

Streets
- Interstate
- Ramp
- US Hwy
- State Hwy
- Main Road
- Local Road
- Residential
- Private
- Inactive

Parcels Hooks

Parcels

City Limits

Lake Norman

Iredell Countyline

NC Counties

The maps prepared for this website are generated from recorded deeds, plats, and other public records. Users of these maps are hereby notified that the information provided herein should be verified. Iredell County assumes no legal responsibilities for any of the information contained on this site. Users are advised that the use of any of this information is at their own risk. All maps on this site were prepared using a 1000â€™ Grid based upon the North Carolina State Plane Coordinate System from the 1983 North American Datum. The delinquent real property tax overlay is updated monthly. The information presented is not intended to be used or relied upon as official notice of tax liens. For additional information regarding delinquent taxes, contact the Iredell County Tax Collector's Office.